



Ethan C. Eldon Associates

Environmental Analysis
Transportation
Planning
Development Consulting
Real Estate Analysis
and
HazMat Investigation

Phase I Environmental Site Assessment

**Block 1852, Lot 5
Applying for street address of
125 West 97th Street
Manhattan, NY 10025**

May 24, 2011

Prepared for:

Jewish Home Lifecare
120 West 106th Street
Bronx, NY 10025

Ethan C. Eldon Associates
1350 Broadway
Suite 612
New York, NY 10018
(212) 967-5400
Fax: (212) 967-2747

TABLE OF CONTENTS

1.0	SUMMARY OF FINDINGS	2
2.0	RECOMMENDATIONS	3
3.0	INTRODUCTION	4
3.1	Purpose.....	4
3.2	Scope.....	4
3.3	Assumptions, Limitations and Exceptions.....	5
3.4	Special Terms and Conditions (User Reliance)	6
4.0	GENERAL SITE CHARACTERISTICS	7
4.1	Site Description and Current Site Uses/Operations	7
4.3	Information Regarding Environmental Liens or Specialized Knowledge or Experience	7
	Utilities	7
4.5	Physical Setting.....	7
	4.5.1 Topography	7
	4.5.2 Geology and Hydrogeology of the Surrounding Area	7
	4.5.3 Other Physical Setting Sources	7
5.0	USER PROVIDED INFORMATION	9
5.1	Title Records	9
5.2	Environmental Liens or Activity and Use Limitations	9
5.3	Specialized Knowledge.....	9
5.4	Valuation Reduction for Environmental Issues	9
5.5	Owner, Property Manager and Occupant Information.....	9
5.6	Other User Provided Documents	9
6.0	RECORDS REVIEW	10
6.1	Listings identified at the subject site	10
6.2	Federal Environmental Databases.....	10
	6.2.1 National Priorities List Sites	11
	6.2.2 Delisted National Priorities List Sites	11
	6.2.3 CERCLA Sites	11
	6.2.4 Hazardous Waste Handlers	11
	6.2.5 Engineering Control Registry Sites.....	12
	6.2.6 Institutional Control Registry Sites.....	13
	6.2.7 Emergency Response Notification System	13
6.3	New York State Environmental Databases	13
	6.3.1 Hazardous Waste Sites	13
	6.3.2 Vapor Reopened Site List	13
	6.3.3 Voluntary Cleanup Program Sites.....	14
	6.3.4 Solid Waste Facilities.....	14
	6.3.5 State UST List.....	14
	6.3.6 State Spills Database.....	15
	6.3.7 State Engineering Control Registry Sites.....	16
	6.3.8 State Institutional Control Registry Sites.....	16
	6.3.9 State Brownfield Sites.....	16
6.4	Local Regulatory Agency Findings	17

6.5	Land Use Review	18
6.5.1	Aerial Photographs.....	18
6.5.2	Fire Insurance Maps.....	18
6.5.3	Property Tax Files.....	18
6.5.4	Land Title Records.....	19
6.5.5	Historical USGS Topographic Quadrangles	19
6.5.6	City Directories.....	19
6.5.7	Prior Reports	19
7.0	SITE RECONNAISSANCE	20
7.2	Hazardous Substance Containers and Unidentified Substance Containers.....	20
7.3	Storage Tanks.....	20
7.4	PCBs	20
7.5	Hazardous/Biohazardous Waste Disposal.....	20
7.6	Solid Waste Generation, Storage and Disposal.....	20
7.7	Sumps and Floor Drains.....	20
7.8	Wells	20
7.9	Pits, Ponds, Lagoons, and Pools of Liquids	20
7.10	Odors.....	20
7.11	Septic Systems	21
7.12	Storm Water Management System	21
7.13	Stressed Vegetation.....	21
7.14	Staining or Corrosion	21
7.15	Heating and Cooling System.....	21
8.0	INTERVIEWS.....	22
8.1	Interviews with the Owner and Site Manager.....	22
8.2	Occupant Interview	22
8.3	Interviews with Past Owners.....	22
9.0	OTHER ENVIRONMENTAL ISSUES	23
9.1	Asbestos-Containing Material (ACM).....	23
9.2	Radon	24
9.3	Lead-Based Paint (LBP)	24
9.4	Mold.....	24
10.0	FINDINGS AND OPINIONS.....	26
11.0	CONCLUSIONS	27
12.0	SIGNATURES OF ENVIRONMENTAL PROFESSIONALS	28
13.0	REFERENCES.....	29
14.0	APPENDICES	30
	ATTACHMENT A	PHOTOGRAPHS
	ATTACHMENT B.....	TOPOGRAPHIC MAP
	ATTACHMENT C.....	TAX MAP
	ATTACHMENT D	REGULATORY DATABASE REPORT
	ATTACHMENT E.....	SANBORN FIRE INSURANCE MAPS
	ATTACHMENT F.....	QUESTIONNAIRE
	ATTACHMENT G	OTHER SUPPORTING DOCUMENTATION
	ATTACHMENT H	CITY DIRECTORIES

1.0 SUMMARY OF FINDINGS

Ethan C. Eldon Associates, Inc. (ECEA) was contracted by Jewish Home Lifecare to conduct a Phase I Environmental Site Assessment (ESA) in accordance with the American Society for Testing and Materials (ASTM) Standards E 1527-05 for the subject site identified in the New York City tax records as Block 1852, Part of Lot 5 on the Upper West side of Manhattan, New York. The subject property is applying for a street address of 125 West 97th Street.

The main objective of the ESA was to identify the presence or likely presence, use, or release on the property of hazardous substances or petroleum products as defined in ASTM Practice E 1527 as a *recognized environmental condition*. Below is a summary of the findings and conclusions of this report:

1. The subject site is an approximately 37,496 SQ. FT. on Block 1852, Lot 5 and is used for a parking lot. The subject site fronts along West 97th Street and is approximately 165 feet by 227 feet.
2. No evidence of recognized environmental conditions was identified in connection with the subject property.

2.0 RECOMMENDATIONS

Based on information collected from the ESA, ECEA has no further recommendations:

3.0 INTRODUCTION

This report documents the findings, opinions and conclusions of a Phase I Environmental Site Assessment (ESA) of the property located at 125 West 97th Street on Block 1852, Lot: 5 in the Manhattan Valley section of Manhattan, New York.

3.1 Purpose

The purpose of this Phase I Environmental Site Assessment is to identify *recognized environmental conditions*, and certain potential environmental conditions outside the scope of ASTM Practice E 1527, in connection with the subject site at the time of the site reconnaissance. In addition, The purpose of the investigation was to identify potential sources of contamination at the site. The assessment is intended to demonstrate that due diligence has been exercised as outlined by the ASTM Standard Practice for Environmental Site Assessments: Phase I Environmental Site Assessment Process, E 1527-05, and be consistent with good commercial and customary practices.

3.2 Scope

The scope of this assessment included an evaluation of the following:

- Physical setting characteristics of the property through a review of referenced sources such as topographic maps and geologic, soils and hydrologic reports.
- History of the uses of the property, adjoining properties and surrounding area through a review of referenced sources such as land title records, fire insurance maps, city directories, aerial photographs, prior reports and interviews.
- Current property uses and conditions including observations and interviews regarding: the use, treatment, storage, disposal or generation of hazardous substances, petroleum products and hazardous, regulated, or medical wastes; equipment that is known or likely to contain PCBs; storage tanks and drums; wells, drains and sumps; and pits, ponds or lagoons.
- Uses of adjoining and surrounding area properties and the likelihood of known or suspected releases of hazardous substances or petroleum products to migrate into the property.
- Information in referenced environmental agency databases and local environmental records, within the specified approximate minimum search distance from the property.

The scope of the assessment also included consideration of the following potential environmental conditions that are outside the scope of ASTM Practice E 1527:

- Asbestos-containing material (ACM), consisting of providing an opinion on the potential for the presence of ACM based on the construction date of buildings on the property and visual observation of the condition of suspect ACM.

- Radon, consisting of the review of published radon data with regard to the potential for elevated levels of radon gas in the surrounding area of the property.
- Lead-based paint (LBP), consisting of providing an opinion on the potential for LBP based on the construction date of buildings on the property and visual observation of the condition of suspect LBP.
- Wetlands, consisting of a review of a current National Wetlands Inventory map of the surrounding area to note if the property is identified as having a wetland.

3.3 Assumptions, Limitations and Exceptions

The findings and conclusions set forth in this report are based upon information that was available to ECEA during the time of the site inspection. Should additional information becomes available pertaining to the site after the submission of the report, or if the site is used in the future in a manner other than that which is identified in this report, ECEA will review the provided information and, if conclusions and recommendations contained within this report are affected, will submit revised recommendations or comments to the client. Additionally, while this investigation was performed in accordance with good commercial and customary practice and generally accepted protocols within the consulting industry, ECEA makes no representation or warranty that the site is completely free of hazardous substances or other materials or conditions that could subject the owner or fiduciary to potential liability. The presence or absence of any such condition can only be confirmed through the collection and analysis of soil and groundwater samples, which was beyond the scope of this investigation.

Ethan C. Eldon Associates, Inc. assumes no responsibility for the property owner's actions in relation to the following:

- That the past or current operations at the property are, or have been, in compliance with all applicable federal, state and local laws, regulations and codes;
- Undertaking of, or arrangement for, the handling, removal, treatment, storage, transportation, or disposal of hazardous substances or constituents found or identified; and
- Changed conditions or hazardous substances or constituents introduced at the site by the Client or third person during or after the completion of services described in this report.

The ASTM Practice E 1527 recognizes inherent limitations for ESAs that apply to this report, including:

- Uncertainty Not Eliminated – No ESA can wholly eliminate uncertainty regarding the potential for recognized environmental conditions in connection with a property.

- Not Exhaustive – An ESA is not an exhaustive investigation.
- Past Uses of the Property – Review of standard historical sources at less than five year intervals is not required.

Users of this report may refer to E 1527 for further information regarding these and other limitations.

ECEA hires an independent data research company to provide the government agency databases that are used as part of the Phase I assessment. As stated in the ASTM standards all databases are researched to the appropriate minimum search distances. All data provided is assumed to be correct and complete unless evidently contradictory based on research conducted by ECEA or an additional credible referenced source during this assessment.

An appropriate inquiry was made to identify the presence or likely presence of aboveground storage tanks, underground storage tanks, or any additional equipment at the property during the site assessment. The appropriate inquiry is limited to the observation of accessible areas, review of referenced public records and interviews. These methods may not identify subsurface equipment or evidence hidden from view by things such as, but not limited to, snow cover, paving, construction activities, stored materials and landscaping.

3.4 Special Terms and Conditions (User Reliance)

ECEA makes no other representation to any third party except that it has used the degree of care and skill ordinarily exercised by environmental consultants in the preparation of the report and in the assembling of data and information related thereto. No other warranties are made to any third party, either express or implied. Under no Circumstances is any liability of ECEA to exceed the amount of the fee paid for this report.

4.0 GENERAL SITE CHARACTERISTICS

4.1 Site Description and Current Site Uses/Operations

The subject site is an approximately 37,496 SQ. FT. This parcel of land is currently utilized as an accessory parking lot. The subject site fronts along West 97th Street and is approximately 165 feet by 227 feet.

4.3 Information Regarding Environmental Liens or Specialized Knowledge or Experience

According to Mr. Jeffrey Gdanski, an Owners Representative, there are no environmental liens against the property.

Utilities

Water and Sewer Utilities

Potable water, sewer and storm drainage are provided to Lot 5 and the surrounding area by the City of New York.

Electrical Utility Company

Electricity is provided to the site area by Consolidated Edison.

4.5 Physical Setting

4.5.1 Topography

According to the United States Geological Survey (USGS) 7.5-Minute Quadrangle, Central Park, NY dated 1995; the elevation of the property is approximately 90 feet above mean sea level. The area surrounding the property indicates that the topography slopes to the West, towards the Hudson River. A copy of the USGS topographic map is included in Attachment B.

4.5.2 Geology and Hydrogeology of the Surrounding Area

According to EDR, the United States Department of Agriculture (USDA) Soil Conservation Service classifies the surficial soils (upper 5 feet) in the vicinity of the site as Urban Land. Urban Land refers to soils that have been altered by urban development such as buildings and streets, where at least 85 percent of the surface is covered with asphalt, concrete, or other impervious building material. Typically, these soils have been mixed with other materials, such as brick and concrete, and characteristics can only be determined by on-site investigation.

4.5.3 Other Physical Setting Sources

Flood Plain Map

*Phase I Environmental Site Assessment
Jewish Home Lifecare, Manhattan, New York*

ECEA reviewed a Flood Insurance Rate Map (FIRM) on the Department of Homeland Security website. According to the FIRM map (Panel # 3604970087F) the subject site is not located within a 500 or 100-year flood plain. A copy of the map is available for review in the EDR Radius Map report included in Attachment D.

Wetlands Map

ECEA reviewed a National Wetlands Inventory Map depicted in the EDR Radius Map regulatory agency database report. According to wetlands map – Central Park, New York quadrangle, the Site is not located within a designated wetlands area.

A copy of the National Wetlands Inventory map is available for review in the EDR Radius Map report included in Attachment D.

5.0 USER PROVIDED INFORMATION

The following section summarizes information (if any) provided by the client with regard to the ESA.

5.1 Title Records

A title records search was not part of this assessment. In addition, the client did not provide any title documents.

5.2 Environmental Liens or Activity and Use Limitations

According to Mr. Jeffrey Gdanski, an Owners Representative, there are no environmental liens against the property.

5.3 Specialized Knowledge

No specialized information about the property was provided.

5.4 Valuation Reduction for Environmental Issues

No information regarding valuation reduction for environmental issues associated with the property was provided.

5.5 Owner, Property Manager and Occupant Information

According to Mr. Jeffrey Gdanski, an Owners Representative, the subject site has been a parking lot for at least 40 years. No additional information on past occupants or ownership was provided.

5.6 Other User Provided Documents

No user provided documentation was provided.

6.0 RECORDS REVIEW

The purpose of the records review for the property is to obtain and review of records that will help identify *recognized environmental conditions* in connection with the property. The regulatory agency database report discussed in this section, provided by Environmental Data Resources Inc., (EDR) of Milford, CT, was reviewed for information regarding reported releases of hazardous substances and petroleum products on or near the property. The following is a summary of the findings of the database review:

SUMMARY OF FEDERAL & STATE AGENCY DATABASE FINDINGS			
Regulatory Database	Approx. Minimum Search Distance	Site Listed?	# Properties Listed
Federal National Priority List (NPL)	1 mile	No	1
Delisted Federal Proposed NPL	½ mile	No	0
Federal Comprehensive Environmental Response, Compensation and Liability Information System (CERCLIS) list	½ mile	No	0
Federal CERCLIS No Further remedial Action Planned (NFRAP)	½ mile	No	0
Federal RCRA CORRACTS	1 mile	No	0
Federal RCRA non- CORRACTS TSD	½ mile	No	0
Federal RCRA Generators	Property & Adjoining	No	0
Federal Institutional Control/Engineering Controls registry	Property		0
Federal ERNS list	Property	No	0
Federal FINDS list	Property	No	0
New York State Hazardous Waste (SHWS) Facilities	1 mile	No	0
New York State Landfill or Solid Waste Disposal Property	½ mile	No	0
New York State Leaking Storage Tank Incident Reports (LTANKS)	½ mile	No	57
New York State Registered Petroleum Bulk Storage (PBS) Tank Facilities	Property & Adjoining	No	1
State Institutional Control/Engineering Controls registry	Property	No	0
State Voluntary Cleanup Site	½ mile	No	0
State Brownfield Site	½ mile	No	0
New York Spills (NY Spills)	Property & Adjoining	Yes	12

6.1 Listings identified at the subject site

In order to conduct a complete search for all possible addresses related to the subject site, the following addresses were searched and were determined based on the most recent Sanborn map: 125 West 97th Street. The subject site was identified in the regulatory database fro New York spills.

6.2 Federal Environmental Databases

ECEA reviewed federal environmental databases to identify sites of known contamination in the vicinity of the subject site. The results are provided below.

6.2.1 National Priorities List Sites

The National Priorities List (NPL) is the U.S. Environmental Protection Agency (USEPA) database of uncontrolled or abandoned hazardous waste sites identified for priority remedial action under the Superfund Program.

ASTM standards require the reporting of NPL sites within a one-mile radius of the subject property, including the subject property. A review of the NPL database revealed that there is one NPL site listed within a one-mile radius of the subject property.

Hudson River PCBS
No Street Applicable

The Hudson River PCBs Site is a 40-mile stretch of the Hudson River between Mechanicville and Fort Edward, New York, General Electric Co. discharged an estimated 1.1 million pounds of PCBs into this Stretch of river. The Hudson River is more than half mile from the subject property. It is unlikely that the Hudson River PCBs would result in impacts on the subject property.

6.2.2 Delisted National Priorities List Sites

The Delisted National Priorities List (Delisted NPL) is the database that USEPA uses to delete sites from the NPL where no further response is appropriate.

ASTM standards require the reporting of Delisted NPL sites within a half-mile radius of the subject property, including the subject property. A review of the NPL database revealed that there are no Delisted NPL sites listed within a half-mile radius of the subject property.

6.2.3 CERCLA Sites

The Comprehensive Environmental Response, Compensation and Liability Information System (CERCLIS) list is a compilation by the USEPA of sites which have been investigated for a release of hazardous substances under the Comprehensive Environmental Response, Compensation and Liability Act (CERCLA).

ASTM standards require the reporting of CERCLA sites within a half-mile radius of the subject property, including the subject property. ASTM standards also require the reporting of CERCLA sites for which No Further Remedial Action is Planned (NFRAP) within a half-mile radius of the subject property, including the subject property. A review of the CERCLIS database noted that there are no CERCLA or CERCLA-NFRAP sites listed within a half-mile radius of the subject property.

6.2.4 Hazardous Waste Handlers

RCRIS TSD - Resource Conservation Recovery Information System - Treatment, Storage and Disposal:

The USEPA Office of Solid Waste and Emergency Response produces the Resource Conservation and Recovery Information System list of treatment, storage and disposal (TSD) facilities. The report contains information concerning facilities tracked by the RCRA Administrative Action Tracking System (RAATS) that either treat, store or dispose of hazardous waste.

ASTM standards require the reporting of RCRA TSD facilities within a half-mile radius of the subject property, including the subject property. A review of the update of the database indicated that there are no TSD facilities within a half-mile radius of the subject property.

RCRIS HWG -Resource Conservation Recovery Information System Hazardous Waste Generators

The USEPA Office of Solid Waste and Emergency Response produces the Resource Conservation and Recovery Information System list of small quantity and large quantity hazardous waste generators. The report contains information pertaining to facilities tracked by RAATS that either generate more than 100 kg of hazardous waste per month or meet other applicable requirements of the Resource Conservation and Recovery Act.

ASTM standards require the reporting of RCRIS hazardous waste generators on the subject property and adjoining property. According to the database there are no RCRIS facilities located on or adjacent to the Subject Site.

CORRACTS -Corrective Action Report

The Corrective Action Report is a list prepared by the USEPA of hazardous waste handlers with RCRA violations and corrective action activity.

ASTM standards require the reporting of CORRACTS sites listed within a one-mile radius of the subject property, including the subject property. A review of the update of the database indicated that there are no CORRACTS facilities listed within a one-mile radius of the subject Site.

6.2.5 Engineering Control Registry Sites

Engineering Control Registry is the USEPA list of sites with engineering controls in place. Engineering Controls include various forms of caps, building foundations, liners, and treatment methods to create pathway elimination for regulated substances to enter environmental media or affect human health.

ASTM standards require the reporting of Engineering Control Registry sites listed on the subject property. A review of the update of the database indicated that there are no Engineering Control Registry sites listed on the subject property.

6.2.6 Institutional Control Registry Sites

Institutional Control Registry is the USEPA list of sites with institutional controls in place. Institutional Controls include administrative measures, such as groundwater use restrictions, construction restrictions, property use restrictions, and post remediation care requirements intended to prevent exposure to contaminants remaining on site.

ASTM standards require the reporting of Institutional Control Registry sites listed on the subject property. A review of the database update of the database indicated that there are no Institutional Control Registry sites listed on the subject property.

6.2.7 Emergency Response Notification System

The USEPA Office of Solid Waste and Emergency Response compiles the Emergency Response Notification System (ERNS), which is a national computer database system used to store information on the sudden and/or accidental release of hazardous substances, including the spill location, the substance released and the responsible party.

ASTM standards require the review of the ERNS database for the subject property only. According to the ERNS report, there are no listings for the subject property.

6.3 New York State Environmental Databases

ECEA reviewed New York State environmental databases to identify sites of known contamination in the vicinity of the subject site. The results are provided below.

6.3.1 Hazardous Waste Sites

The New York State Department of Environmental Conservation (NYSDEC) is responsible for the investigation, monitoring and cleanup of hazardous waste sites in New York State. State hazardous waste sites are the state equivalent to CERCLIS. Priority sites planned for cleanup using state funds are identified along with sites where cleanup will be paid for by potentially responsible parties.

ASTM standards require the reporting of Hazardous Waste Sites listed within a one-mile radius of the subject property, including the subject property. A review of the report indicated that there are no SHWS facilities listed within a one-mile radius of the subject Site.

6.3.2 Vapor Reopened Site List

Vapor intrusion refers to the process by which volatile chemicals moves from a subsurface source into the indoor air of overlying or adjacent buildings. The New York State Department of Environmental Conservation (NYSDEC) is responsible for the vapor intrusion sites in New York State. Vapor intrusion sites are the state equivalent to CERCLIS.

ASTM standards require the reporting of Vapor Intrusion Sites listed within a one-mile radius of the subject property, including the subject property. A review of the report indicated that there are no Vapor Reopened Sites listed within a one-mile radius of the subject site.

6.3.3 Voluntary Cleanup Program Sites

The NYSDEC publishes a list of contaminated sites that use private funds to remediate the site to levels allowing for its productive use.

ASTM standards require the reporting of Voluntary Cleanup Program Sites within a half-mile radius of the subject property, including the subject property. A review of the directory indicated there are no Voluntary Cleanup Program Sites listed within a half-mile radius of the subject Site.

6.3.4 Solid Waste Facilities

SWF/LF - Solid Waste Facility/Landfill

The NYSDEC publishes a list of Solid Waste Facilities, which include landfills, incinerators, transfer stations and other sites that manage solid wastes, known as the Solid Waste Facility Directory.

ASTM standards require the reporting of State Solid Waste Facilities within a half-mile radius of the subject property, including the subject property. A review of the directory indicated there are no Solid Waste Facilities listed within a half-mile radius of the subject property.

6.3.5 State UST List

The NYSDEC maintains a database of petroleum bulk storage (PBS) facilities in New York State that lists registered Underground Storage Tanks (USTs) and Aboveground Storage Tanks (ASTs). ASTM standards require reviewing this list for the subject property and adjoining sites.

PBS - Petroleum Bulk Storage

The PBS database lists facilities that have petroleum storage capacities in excess of 1,100 gallons and less than 400,000 gallons. A review of the directory indicated that there is one (1) PBS listing, at the adjacent property:

Listing	Adjacent to the	Type	PBS No.	Gallons	Closed/In Service
PS 163	West	AST	2-353515	10,000	In service

There are no “open” reported leaks or spill associated with the tank. Therefore, they are not considered a recognized environmental condition for the Site.

CBS - Chemical Bulk Storage

The CBS database lists facilities that store regulated hazardous substances in tanks of any size. A review of the directory indicated that neither the subject property nor adjoining properties are identified as a chemical bulk storage facility.

MOSF -Major Oil Storage Facility

The MOSF database lists onshore facilities or vessels with petroleum storage capacities of 400,000 gallons or greater. A review of the directory indicated that neither the subject property nor adjoining properties are identified as a major oil storage facility.

6.3.6 State Spills Database

The NYSDEC provides a database of spills of petroleum products and other hazardous materials reported to their department. This database contains information on active and inactive spills from both stationary and non-stationary sources, including Leaking Storage Tanks (LTANKS), and spills from minor sources such as motor vehicle accidents or the likes (NY SPILLS).

ASTM standards require the review of LTANK spills that occurred within a half-mile radius of the subject property, and on the property and adjoining property for NY Spills. A review of the database report indicated that there are twelve (12) NY Spills within an eighth-mile radius of the site, and fifty-seven (57) LTANKS spills within a half mile of the subject Site.

The approximate number of spill sites within specified distance intervals from the property are as follows:

	<u>Distance Interval from Property</u>	<u>Number of Spill Sites</u>
NY Spills	0-1/8 mi.	12 (12 closed, 0 active)
LTANKS:	0 - 1/8 mi.	1 (1 closed, 0 active)
	1/8 - 1/4 mi.	12 (11 closed, 1 active)
	1/4 - 1/2 mi.	44 (42 closed, 2 active)

Spills

An “active” spill is defined by the NYSDEC as a spill that has not been cleaned up and/or for which the associated paperwork is not complete. A “closed” spill is listed as cleaned up, investigation closed, which indicates that the spill has been resolved to the satisfaction of the NYSDEC.

The regulatory database report identified twelve (12) NY Spills listings within a one-eighth mile search radius of the Site. These twelve (12) spills have been granted a closed status with the NYSDEC. There was a spill (Spill #0005758) occurred at 125 west 97th Street on 8/13/2000. The spill was one gallon of unknown oil on top of 3000 gallons of water in the Manhattan and the case was granted a closed status on 2/13/2002. Therefore, based on their closed regulatory status, ECEA concludes that these facilities do not represent an environmental concern for the Site.

LTANKS

The regulatory database report identified fifty-seven (57) LTANKS listings within a one-half mile search radius of the Site. Of these fifty-seven (57), fifty-four (54) have been granted a “Case Closed” status by the NYSDEC requiring no further investigation or remedial action. One of the remaining three (3) active listings is located approximately 700 feet to the southwest.

Apartment
150 West 95th Street
New York, NY
Location: approximately 700 feet to the southwest.

This LTANK site is located approximately 700 feet to the southwest. The LTANK site is located at assumed down- to crossgradient hydraulic positions based on topography from the site. Due to the distance and location, it is unlikely that the LTANK site would pose an environmental concern to the subject site.

Remaining two (2) active listings are located at distances greater than 0.4 mile from the site, which is a sufficient distance to deter migration of contaminants to the Site. Therefore, based on distance and/or closed regulatory status, these facilities do not represent an environmental concern for the Site.

6.3.7 State Engineering Control Registry Sites

State Engineering Control Registry is the NYSDEC list of sites with engineering controls in place.

ASTM standards require the reporting of State Engineering Control Registry sites listed on the subject property. A review of the September 2008 update of the database indicated that there are no State Engineering Control Registry sites listed on the subject property.

6.3.8 State Institutional Control Registry Sites

State Institutional Control Registry is the NYSDEC list of sites with institutional controls in place.

ASTM standards require the reporting of State Institutional Control Registry sites listed on the subject property. A review of the update of the database indicated that there are no State Institutional Control Registry sites listed on the subject property.

6.3.9 State Brownfield Sites

State Brownfield is the NYSDEC list of sites with any real property where redevelopment or re-use may be complicated by the presence or potential presence of a hazardous waste, petroleum pollutant, or contaminant.

ASTM standards require the reporting of State Brownfield sites listed within a half-mile radius of the subject property. A review of the database update of the database indicated that there are no State Brownfield sites listed in a half-mile radius of the subject property.

6.4 Local Regulatory Agency Findings

State Environmental Agency

The New York State Department of Environmental Conservation (NYSDEC) maintains files of environmental-related incidents throughout New York State. These incidents may include spills of hazardous materials, reports of soil and/or groundwater contamination or reports of chemical odors or fumes. A formal request was submitted to the NYSDEC on May 16, 2011. At the time this report was prepared, no response had been received regarding this request. Upon receipt, ECEA will review the response and, if conclusions and recommendations contained with the report are affected, will submit revised recommendations to the client.

Local Environmental Agency

The NYCDEP maintains files of incidents involving environmentally regulated materials. The records maintained by NYCDEP include reports of spills of hazardous chemicals and citizen's complaints on environmental issues. NYCDEP information concerning the Site was requested in a formal Application for Records dated May 16, 2011. At the time this report was prepared, no response had been received regarding this request. Upon receipt, ECEA will review the response and, if conclusions and recommendations contained with the report are affected, will submit revised recommendations to the client.

Local Fire Department

The New York City Fire Department (FDNY) is responsible for enforcement of local fire codes pertaining to the use and storage of flammable and hazardous materials. A formal request was forwarded on May 16, 2011 to the FDNY to obtain information concerning the Property. At the time this report was prepared, no response had been received regarding this request. Upon receipt, ECEA will review the response and, if conclusions and recommendations contained with the report are affected, will submit revised recommendations to the client.

Tax Assessor's Office

ECEA reviewed available information of the property on the New York Department of Finances website for Site ownership information. According to the records, the Site is identified as Block 1852 part of Lot 5 and is currently owned by PWV Owner LLC. A copy of these documents can be found in Attachment G.

New York City Building Department

ECEA viewed available building department records via the online INFO-DOB website. According to the website there are 30 Environmental Control Board (ECB) violations for Lot: 5. Of the 30 ECB violations 24 ECB violations have been resolved and six (6) are still open related to the construction and safety.

Department of Planning and Zoning

ECEA reviewed the New York City Department of Planning Zoning Map (map 5d), available via the Planning Department on-line web-site. According to the map, the Site is located in Manhattan and zoned as “R7-2” which designates residential use. Of note, the Site was not located within a Little “E” designated area. Little “E” designations for blocks or lots on city zoning maps issued since approximately March 2003 indicate that potential environmental issues are associated with these parcels. The environmental issues may or may not be associated with potential contamination by hazardous or petroleum substances. Parcels with Little “E” designations require the approval of the NYCDEP before a building permit can be issued by NYCDOB.

6.5 Land Use Review

6.5.1 Aerial Photographs

Aerial Photographs were not used as part of this assessment.

6.5.2 Fire Insurance Maps

A 103-year site history review of Sanborn maps (1902, 1912, 1951, 1976, 1979, 1982, 1985, 1989, 1993, 1996, 2001 and 2005 see Attachment E) showed the following:

1902–

Subject Site: The subject site is depicted with multiple 4-story dwellings.

Adjacent Properties: The adjacent properties to the north, east, south across West 97th Street and west are depicted with similar residential structures.

1912–

Subject Site: The subject site is the same as 1902 Sanborn map.

Adjacent Properties: The adjacent properties are the same as the 1902 Sanborn map.

1951-

Subject Site: The subject site is the same as the 1912 Sanborn map

Adjacent Properties: The adjacent properties to the north, east and west are depicted with similar residential structures some which have stores. The adjacent properties to the south across are depicted with a similar residential structures and lumber shed.

1976-2005

Subject Site: The subject site is depicted as a parking lot.

Adjacent Properties: The adjacent properties to the north and east are depicted with a 16-story residential building, to the west by a school, and to the south across West 97th Street by a 14-story residential building.

6.5.3 Property Tax Files

ECEA reviewed available information of the property on the New York Department of Finances website for Site ownership information. According to the records, the Site is identified as Block 1852 part of Lot 5 and is currently owned by PWV Owner LLC. A copy of these documents can be found in Attachment G.

The review of the files did not identify past uses indicating recognized environmental conditions at the property or surrounding area.

6.5.4 Land Title Records

The acquisition of land title records was not required by the scope of work for the ESA.

6.5.5 Historical USGS Topographic Quadrangles

A review of Historical USGS Topographic maps was not within the scope of this assessment.

6.5.6 City Directories

A review of City Directories was prepared by EDR. 125 West 97th Street was used to search the city directory information although this address is being applied. A copy of the City Directories is presented in Attachment H. The City Directories showed that the subject property (125 W 97th Street) was used for Cacdce Michl from 1942 to 1947, Bara M L MRS and Liebman Edith RN in 1950 and Nevarama Associates from 1983 to 2006. The adjacent properties were occupied by commercial and institutional uses.

6.5.7 Prior Reports

No prior reports were provided as part of this assessment.

7.0 SITE RECONNAISSANCE

The subject site is an approximately 37,496 SQ. FT. This parcel is paved and is currently utilized as an accessory parking lot for the residential building complex that is located on Lot 12. The subject site fronts along West 97th Street and is approximately 167 feet by 227 feet.

7.2 Hazardous Substance Containers and Unidentified Substance Containers

No unidentified containers of materials or unidentifiable drums were observed during the site reconnaissance.

7.3 Storage Tanks

During the Site walk through ECEA did not observe any evidences such as vent pipes, fill pipes, or patchwork in the concrete, that indicated the likely presence of fuel oil tanks at the site.

7.4 PCBs

Polychlorinated Biphenyls (PCBs) are toxic coolants or lubricating oils used in some electrical transformers, light ballasts, electrical panels or other similar equipment. During the site inspection ECEA did not observe any hydraulic machinery or PCB containing equipment.

7.5 Hazardous/Biohazardous Waste Disposal

No hazardous or biohazardous waste is generated at the site.

7.6 Solid Waste Generation, Storage and Disposal

Due to the usage of the site as an accessory parking lot, no municipal waste is accumulated on site.

7.7 Sumps and Floor Drains

Catch basins were located at the site to aid with drainage.

7.8 Wells

No production or monitoring wells were observed at the site.

7.9 Pits, Ponds, Lagoons, and Pools of Liquids

ECEA did not observe evidence of waste pits, ponds or lagoons at the subject Site.

7.10 Odors

ECEA did not observe any unusual odors during the site inspection.

7.11 Septic Systems

ECEA did not observe evidence of a septic system on the Site.

7.12 Storm Water Management System

Catch basins and storm drains, located in streets and on the site, receive storm water runoff at the Site and are presumed to discharge to the municipal sewer.

7.13 Stressed Vegetation

ECEA did not observe any evidence of stress or stained vegetation at the subject site.

7.14 Staining or Corrosion

ECEA did not observe any evidence of stained soil from petroleum products at the site.

7.15 Heating and Cooling System

No heating or cooling systems associates with the subject site are located on the site.

8.0 INTERVIEWS

As per the ASTM 1527 standards interviews were attempted/performed with person knowledgeable about the property and who may provide information regarding recognized environmental conditions in connection with the property.

8.1 Interviews with the Owner and Site Manager

ECEA was able to interview the following people:

Jeffrey Gdanski
Owners Representative

A questionnaire was completed by Mr. Jeffrey Gdanski, an Owners Representative. A copy of this questionnaire can be view in Attachment F.

8.2 Occupant Interview

No occupants were interviewed as part of this assessment.

8.3 Interviews with Past Owners

Past owners were not available for interviews.

9.0 OTHER ENVIRONMENTAL ISSUES

9.1 Asbestos-Containing Material (ACM)

The USEPA has identified over 3,000 products used in building containing asbestos fibers. The site inspection of the premises is to determine the presence of friable asbestos, as defined by the Federal Environmental Protection Agency as any material, which may be pulverized with hand pressure. This material has the potential to release asbestos fibers into the atmosphere and in turn may hazardous to the building occupants' health.

ECEA has not inspected for or included in the report any building materials, which may contain non-friable asbestos such as vinyl asbestos floor tiles, exterior asbestos shingles, asbestos roofing felts, etc. Many of these materials are still manufactured today and not considered hazardous unless the material is cut, sawed, or grounded in a manner that might release asbestos fibers into the atmosphere.

ECEA used the 4-category system as defined by Asbestos Hazardous Emergency Response Act (AHERA) to designate the different conditions of asbestos noted throughout the areas of the site.

1. Good Condition

Material with no visible damage or deterioration to very limited damage of deterioration

2. Fair Condition

Material with one or more of the following characteristics:

- *A few water stains or less than one tenth of insulation with missing jackets.*
- *Crushed insulation or water stains, gouges, puncture or mars on up to one tenth of the insulation if the damage is evenly distributed (or up to one quarter if the damage is localized).*

3. Poor Condition

Material with one or more of the following characteristics:

- *Missing jackets on at least one tenth of the piping equipment.*
- *Crushed or heavily gouged or punctured insulation on at least one tenth of pipe runs/risers, boiler, tank duct, etc., if the damage is evenly distributed (one quarter if the damage is localized).*

4. Significantly Damaged

Thermal systems insulation on pipes, boilers, tanks, ducts, and other thermal system insulation equipment which the insulation has lost its structural integrity, or its covering, in whole or in part, is crushed, water-stained, gouged, punctured, missing, or not intact such that is not able to contain fibers. Damage may be further illustrated by occasional puncture, gouges, or other signs of physical injury to asbestos containing material (ACM); occasional waster damage on the protective coverings/jackets; or exposed ACM ends or joints. Asbestos debris, originating from the ACM in question may also indicate damage.

Asbestos Findings

During the site reconnaissance ECEA did not observe any suspect ACM.

9.2 Radon

Radon is a naturally occurring colorless, odorless gas that is a by-product of the decay of radioactive materials potentially present in bedrock and soil. The EPA guidance action level for annual residential exposure to radon is 4.0 picoCuries per liter of air (pCi/L). The guidance action level is not a regulatory requirement for private owners of commercial real estate, but is commonly used for comparison purposes to suggest whether further action at a building may be prudent.

ECEA's review of published radon data from EDR indicates that the property is located in an area of moderate propensity, Zone 3, with regard to the potential for elevated levels of radon gas. According to information provided in the database report reviewed for this assessment, 102 properties were tested in Manhattan. The average radon level for these properties was 2.11 picoCuries per liter of air (pCi/L), which is below the EPA recommended action level of 4.0 pCi/L. Based on the available data, ECEA concludes that radon is not a concern for the Site.

9.3 Lead-Based Paint (LBP)

Lead-based paint (LBP) was used extensively in buildings and structures that were constructed prior to 1978 and can be hazardous when damaged (i.e. chipped, broken, crumbling, pulverized); lead is toxic to humans particularly to children, if ingested, inhaled, or otherwise absorbed. Exposure to lead can cause health problems in children ranging from damage to the brain and nervous system, behavioral and learning problems (such as hyperactivity), slowed growth, hearing problems and headaches. In adults the health problem can range from difficulties during pregnancy, other reproductive problems, high blood pressure, digestive problems, nerve disorders, memory and concentration problems and muscle and joint pain.

ECEA conducted a visual assessment for the presence of lead based paint. During the site reconnaissance ECEA did not observe any suspect lead based paint.

9.4 Mold

Molds produce tiny spores to reproduce. Mold spores waft through the indoor and outdoor air continually. When mold spores land on a damp spot indoors, they may begin growing and digesting whatever they are growing on in order to survive. There are molds that can grow on wood, paper, carpet, and foods. When excessive moisture or water accumulates indoors, mold growth will often occur, particularly if the moisture problem remains undiscovered or un-addressed. There is no practical way to eliminate all mold and mold spores in the indoor environment; the way to control indoor mold growth is to control moisture.

Some people are sensitive to molds. For these people, exposure to molds can cause symptoms such as nasal stuffiness, eye irritation, wheezing, or skin irritation. Some people, such as those with serious allergies to molds, may have more severe reactions. Severe reactions may occur among workers exposed to large amounts of molds in occupational settings, such as farmers working around moldy hay. Severe reactions may include fever and shortness of breath. Some people with chronic lung illnesses, such as obstructive lung disease, may develop mold infections in their lungs.

Based on the usage of the site as a parking lot, a mold survey was not conducted as part of this assessment.

10.0 FINDINGS AND OPINIONS

The findings of this Phase I Environmental Site Assessment relating to the general condition of the subject property are summarized as follows:

1. The subject site is an approximately 37,496 SQ. FT. on Block 1852, Lot 5 and is used for a parking lot. The subject site fronts along West 97th Street and is approximately 165 feet by 227 feet.
2. No evidence of recognized environmental conditions was identified in connection with the subject property.

11.0 CONCLUSIONS

ECEA has performed a Phase I Environmental Property Assessment in conformance with the scope and limitations of ASTM Practice E 1527-05 for the Jewish Home Lifecare property (Block 1852, Lot 5) located in Manhattan, New York. This assessment has revealed evidence of the following *recognized environmental conditions* and environmental concerns in connection with the subject site:


No evidence of recognized environmental conditions was identified in connection with the subject property.

12.0 SIGNATURES OF ENVIRONMENTAL PROFESSIONALS

Ethan C. Eldon Associates has performed a Phase I Environmental Property Assessment (ESA) of the Jewish Home Lifecare property (Block 1852, Lot 5) located at 125 West 97th Street in, Manhattan, New York. The scope of the ESA was consistent with ASTM Practice E 1527-05.

Ethan C. Eldon Associates, Inc.


Investigator



Ethan C Eldon
President

Date 5/24/11

Reviewer



Chunyuan Li, Ph.D., P.E.
Technical Director

Date 5/24/2011

13.0 REFERENCES

ASTM, "Standard Practice for Environmental Site Assessments: Phase I Environmental Site Assessment Process," ASTM Designation E 1527-05.

Environmental Data Resources, Inc., Radius Map with GeoCheck, Inquiry Number 3056911.2s, dated May 2, 2011.

Sanborn Fire Insurance Maps for the years 1902, 1912, 1951, 1976, 1979, 1980, 1982, 1983, 1985, 1986, 1988, 1989, 1991, 1992, 1993, 1994, 1995, 1996, 2001, 2002, 2003, 2004, and 2005. Inquiry Number 2401188.3, dated January 16, 2009.

Environmental Data Resources, Inc., City Directories, Inquiry Number 3056911.6, dated May 2, 2011.

USGS Topographic Map, Central Park, NY Quadrangle Map, 7.5 Minute Series.

Persons/Agencies Contacted:

NYC Building Department

NYC Tax Assessors Office

NY City Fire Department

New York City Department of Environmental Protection Agency

New York State Department of Environmental Conservation

14.0 APPENDICES

ATTACHMENT A	PHOTOGRAPHS
ATTACHMENT B	TOPOGRAPHIC MAP
ATTACHMENT C	TAX MAP
ATTACHMENT D	REGULATORY DATABASE REPORT
ATTACHMENT E	SANBORN FIRE INSURANCE MAPS
ATTACHMENT F	QUESTIONNAIRE
ATTACHMENT G	OTHER SUPPORTING DOCUMENTATION
ATTACHMENT H	CITY DIRECTORIES

Attachment A

Photographs



1. Looking South from the subject site towards 120 West 97th Street.



2. Looking East from the subject site toward 784 Columbus Ave.



3. Looking North from the subject site.



4. Looking West from the subject site towards P.S. 163



5. Looking North at the subject site from West 97th Street.



6. Looking East on West 97th Street from in front of the subject site.



7. Looking West on 97th Street from in front of the subject site.



8. Looking South from in front of the subject site.

Attachment B

Topographic Map

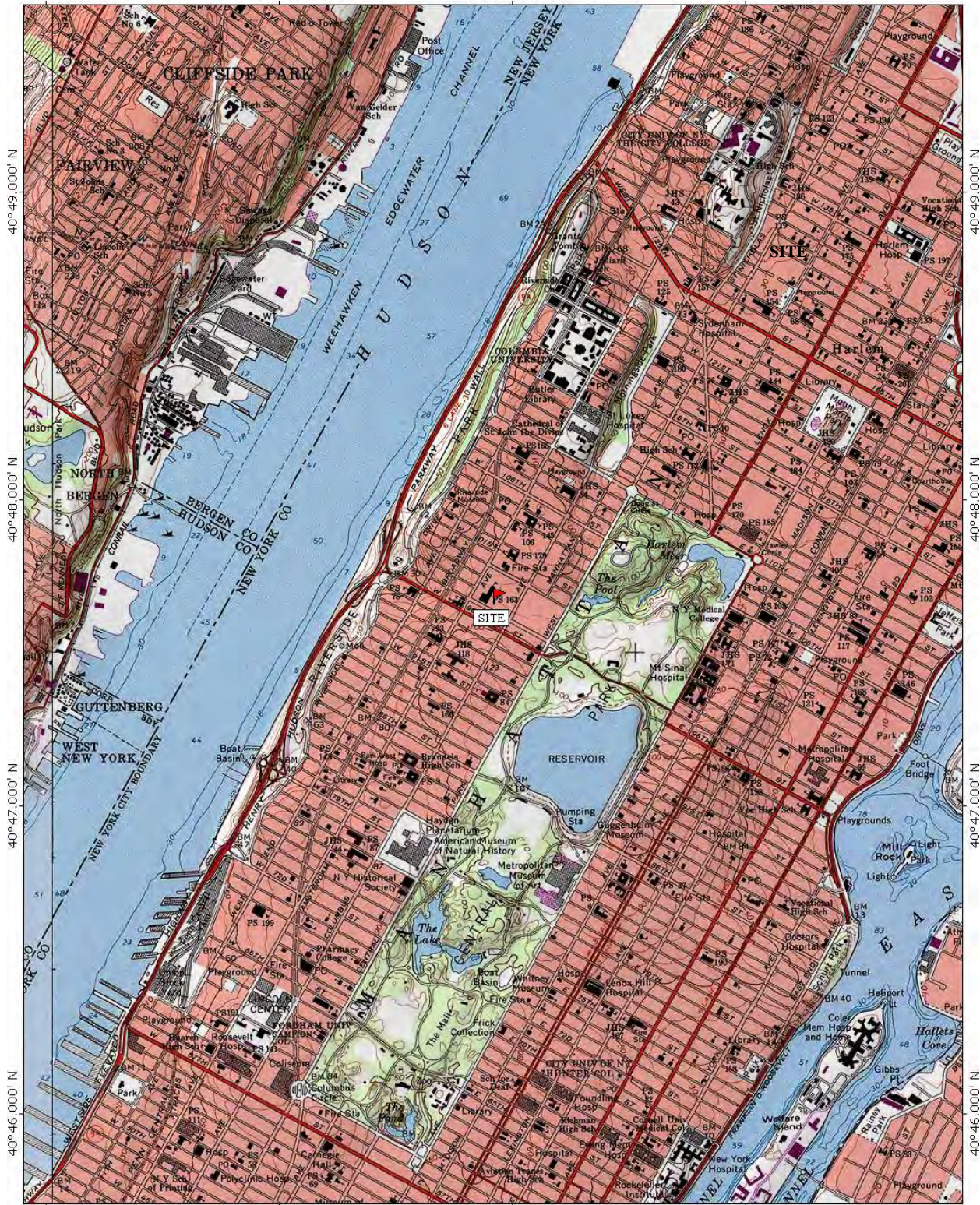
125 West 97th Street, New York, New York

74°00.000' W

73°59.000' W

73°58.000' W

WGS84 73°57.000' W



40°49.000' N

40°48.000' N

40°47.000' N

40°46.000' N

40°49.000' N

40°48.000' N

40°47.000' N

40°46.000' N

74°00.000' W

73°59.000' W

73°58.000' W

WGS84 73°57.000' W



Printed from TOPO! ©2001 National Geographic Holdings (www.topo.com)

Attachment C

Tax Map




Attachment D

Regulatory Database

125 West 97th Street
125 West 97th Street
New York, NY 10025

Inquiry Number: 3056911.2s
May 02, 2011

The EDR Radius Map™ Report with GeoCheck®



440 Wheelers Farms Road
Milford, CT 06461
Toll Free: 800.352.0050
www.edrnet.com

TABLE OF CONTENTS

<u>SECTION</u>	<u>PAGE</u>
Executive Summary	ES1
Overview Map	2
Detail Map	3
Map Findings Summary	4
Map Findings	8
Orphan Summary	887
Government Records Searched/Data Currency Tracking	GR-1
 <u>GEOCHECK ADDENDUM</u>	
Physical Setting Source Addendum	A-1
Physical Setting Source Summary	A-2
Physical Setting Source Map	A-7
Physical Setting Source Map Findings	A-8
Physical Setting Source Records Searched	A-11

Thank you for your business.
Please contact EDR at 1-800-352-0050
with any questions or comments.

Disclaimer - Copyright and Trademark Notice

This Report contains certain information obtained from a variety of public and other sources reasonably available to Environmental Data Resources, Inc. It cannot be concluded from this Report that coverage information for the target and surrounding properties does not exist from other sources. **NO WARRANTY EXPRESSED OR IMPLIED, IS MADE WHATSOEVER IN CONNECTION WITH THIS REPORT. ENVIRONMENTAL DATA RESOURCES, INC. SPECIFICALLY DISCLAIMS THE MAKING OF ANY SUCH WARRANTIES, INCLUDING WITHOUT LIMITATION, MERCHANTABILITY OR FITNESS FOR A PARTICULAR USE OR PURPOSE. ALL RISK IS ASSUMED BY THE USER. IN NO EVENT SHALL ENVIRONMENTAL DATA RESOURCES, INC. BE LIABLE TO ANYONE, WHETHER ARISING OUT OF ERRORS OR OMISSIONS, NEGLIGENCE, ACCIDENT OR ANY OTHER CAUSE, FOR ANY LOSS OF DAMAGE, INCLUDING, WITHOUT LIMITATION, SPECIAL, INCIDENTAL, CONSEQUENTIAL, OR EXEMPLARY DAMAGES. ANY LIABILITY ON THE PART OF ENVIRONMENTAL DATA RESOURCES, INC. IS STRICTLY LIMITED TO A REFUND OF THE AMOUNT PAID FOR THIS REPORT.** Purchaser accepts this Report "AS IS". Any analyses, estimates, ratings, environmental risk levels or risk codes provided in this Report are provided for illustrative purposes only, and are not intended to provide, nor should they be interpreted as providing any facts regarding, or prediction or forecast of, any environmental risk for any property. Only a Phase I Environmental Site Assessment performed by an environmental professional can provide information regarding the environmental risk for any property. Additionally, the information provided in this Report is not to be construed as legal advice.

Copyright 2011 by Environmental Data Resources, Inc. All rights reserved. Reproduction in any media or format, in whole or in part, of any report or map of Environmental Data Resources, Inc., or its affiliates, is prohibited without prior written permission.

EDR and its logos (including Sanborn and Sanborn Map) are trademarks of Environmental Data Resources, Inc. or its affiliates. All other trademarks used herein are the property of their respective owners.

EXECUTIVE SUMMARY

A search of available environmental records was conducted by Environmental Data Resources, Inc (EDR). The report was designed to assist parties seeking to meet the search requirements of EPA's Standards and Practices for All Appropriate Inquiries (40 CFR Part 312), the ASTM Standard Practice for Environmental Site Assessments (E 1527-05) or custom requirements developed for the evaluation of environmental risk associated with a parcel of real estate.

TARGET PROPERTY INFORMATION

ADDRESS

125 WEST 97TH STREET
NEW YORK, NY 10025

COORDINATES

Latitude (North): 40.794300 - 40° 47' 39.5"
Longitude (West): 73.967900 - 73° 58' 4.4"
Universal Transverse Mercator: Zone 18
UTM X (Meters): 587073.5
UTM Y (Meters): 4516223.5
Elevation: 90 ft. above sea level

USGS TOPOGRAPHIC MAP ASSOCIATED WITH TARGET PROPERTY

Target Property Map: 40073-G8 CENTRAL PARK, NY
Most Recent Revision: 1995

AERIAL PHOTOGRAPHY IN THIS REPORT

Portions of Photo from: 2006, 2008
Source: USDA

TARGET PROPERTY SEARCH RESULTS

The target property was identified in the following records. For more information on this property see page 8 of the attached EDR Radius Map report:

<u>Site</u>	<u>Database(s)</u>	<u>EPA ID</u>
CONSOLIDATED EDISON VS629-125 W 97TH ST NEW YORK, NY 10025	NY MANIFEST	N/A
MANHOLE #0629 125 W 97TH ST MANHATTEN, NY	NY Spills Date Closed: 2/13/2002 NY Hist Spills	N/A

EXECUTIVE SUMMARY

DATABASES WITH NO MAPPED SITES

No mapped sites were found in EDR's search of available ("reasonably ascertainable ") government records either on the target property or within the search radius around the target property for the following databases:

STANDARD ENVIRONMENTAL RECORDS

Federal NPL site list

Proposed NPL..... Proposed National Priority List Sites
NPL LIENS..... Federal Superfund Liens

Federal Delisted NPL site list

Delisted NPL..... National Priority List Deletions

Federal CERCLIS list

FEDERAL FACILITY..... Federal Facility Site Information listing

Federal CERCLIS NFRAP site List

CERC-NFRAP..... CERCLIS No Further Remedial Action Planned

Federal RCRA CORRACTS facilities list

CORRACTS..... Corrective Action Report

Federal RCRA non-CORRACTS TSD facilities list

RCRA-TSDF..... RCRA - Treatment, Storage and Disposal

Federal ERNS list

ERNS..... Emergency Response Notification System

State- and tribal - equivalent CERCLIS

NY SHWS..... Inactive Hazardous Waste Disposal Sites in New York State
NJ SHWS..... Known Contaminated Sites in New Jersey
NY VAPOR REOPENED..... Vapor Intrusion Legacy Site List

State and tribal landfill and/or solid waste disposal site lists

NY SWF/LF..... Facility Register
NJ SWF/LF..... Solid Waste Facility Directory

State and tribal leaking storage tank lists

INDIAN LUST..... Leaking Underground Storage Tanks on Indian Land

State and tribal registered storage tank lists

NJ UST..... Underground Storage Tank Data

EXECUTIVE SUMMARY

NY CBS UST.....	Chemical Bulk Storage Database
NY MOSF UST.....	Major Oil Storage Facilities Database
NY CBS AST.....	Chemical Bulk Storage Database
NY MOSF AST.....	Major Oil Storage Facilities Database
NY MOSF.....	Major Oil Storage Facility Site Listing
NY CBS.....	Chemical Bulk Storage Site Listing
INDIAN UST.....	Underground Storage Tanks on Indian Land
FEMA UST.....	Underground Storage Tank Listing

State and tribal institutional control / engineering control registries

NY ENG CONTROLS.....	Registry of Engineering Controls
NJ ENG CONTROLS.....	Declaration Environmental Restriction/Deed Notice Sites
NY INST CONTROL.....	Registry of Institutional Controls
NJ INST CONTROL.....	Classification Exception Area Sites
NY RES DECL.....	Restrictive Declarations Listing

State and tribal voluntary cleanup sites

NY VCP.....	Voluntary Cleanup Agreements
NJ VCP.....	Voluntary Cleanup Program Sites
INDIAN VCP.....	Voluntary Cleanup Priority Listing

State and tribal Brownfields sites

NY ERP.....	Environmental Restoration Program Listing
NY BROWNFIELDS.....	Brownfields Site List
NJ BROWNFIELDS.....	Brownfields Database

ADDITIONAL ENVIRONMENTAL RECORDS

Local Brownfield lists

US BROWNFIELDS.....	A Listing of Brownfields Sites
---------------------	--------------------------------

Local Lists of Landfill / Solid Waste Disposal Sites

ODI.....	Open Dump Inventory
DEBRIS REGION 9.....	Torres Martinez Reservation Illegal Dump Site Locations
NY SWTIRE.....	Registered Waste Tire Storage & Facility List
NY SWRCY.....	Registered Recycling Facility List
NJ SWRCY.....	Approved Class B Recycling Facilities
INDIAN ODI.....	Report on the Status of Open Dumps on Indian Lands

Local Lists of Hazardous waste / Contaminated Sites

US CDL.....	Clandestine Drug Labs
NY DEL SHWS.....	Delisted Registry Sites
US HIST CDL.....	National Clandestine Laboratory Register

Local Land Records

LIENS 2.....	CERCLA Lien Information
LUCIS.....	Land Use Control Information System

EXECUTIVE SUMMARY

Records of Emergency Release Reports

HMIRS..... Hazardous Materials Information Reporting System

Other Ascertainable Records

DOT OPS..... Incident and Accident Data
DOD..... Department of Defense Sites
FUDS..... Formerly Used Defense Sites
UMTRA..... Uranium Mill Tailings Sites
MINES..... Mines Master Index File
TRIS..... Toxic Chemical Release Inventory System
TSCA..... Toxic Substances Control Act
FTTS..... FIFRA/ TSCA Tracking System - FIFRA (Federal Insecticide, Fungicide, & Rodenticide Act)/TSCA (Toxic Substances Control Act)
HIST FTTS..... FIFRA/TSCA Tracking System Administrative Case Listing
SSTS..... Section 7 Tracking Systems
ICIS..... Integrated Compliance Information System
PADS..... PCB Activity Database System
MLTS..... Material Licensing Tracking System
RADINFO..... Radiation Information Database
RAATS..... RCRA Administrative Action Tracking System
NY HSWDS..... Hazardous Substance Waste Disposal Site Inventory
NY UIC..... Underground Injection Control Wells
NJ UIC..... Underground Injection Wells Database
NJ DRYCLEANERS..... Drycleaner List
NY NPDES..... State Pollutant Discharge Elimination System
NJ NPDES..... New Jersey Pollutant Discharge Elimination System Dischargers
NY AIRS..... Air Emissions Data
NY E DESIGNATION..... E DESIGNATION SITE LISTING
INDIAN RESERV..... Indian Reservations
SCRD DRYCLEANERS..... State Coalition for Remediation of Drycleaners Listing
NY FINANCIAL ASSURANCE..... Financial Assurance Information Listing
NY COAL ASH..... Coal Ash Disposal Site Listing
NJ COAL ASH..... Coal Ash Listing
PCB TRANSFORMER..... PCB Transformer Registration Database
COAL ASH DOE..... Steam-Electric Plan Operation Data
NJ FINANCIAL ASSURANCE..... Financial Assurance Information Listing
COAL ASH EPA..... Coal Combustion Residues Surface Impoundments List

EDR PROPRIETARY RECORDS

EDR Proprietary Records

Manufactured Gas Plants..... EDR Proprietary Manufactured Gas Plants
EDR Historical Auto Stations... EDR Proprietary Historic Gas Stations
EDR Historical Cleaners..... EDR Proprietary Historic Dry Cleaners

SURROUNDING SITES: SEARCH RESULTS

Surrounding sites were identified in the following databases.

EXECUTIVE SUMMARY

Elevations have been determined from the USGS Digital Elevation Model and should be evaluated on a relative (not an absolute) basis. Relative elevation information between sites of close proximity should be field verified. Sites with an elevation equal to or higher than the target property have been differentiated below from sites with an elevation lower than the target property.

Page numbers and map identification numbers refer to the EDR Radius Map report where detailed data on individual sites can be reviewed.

Sites listed in ***bold italics*** are in multiple databases.

Unmappable (orphan) sites are not considered in the foregoing analysis.

STANDARD ENVIRONMENTAL RECORDS

Federal NPL site list

NPL: Also known as Superfund, the National Priority List database is a subset of CERCLIS and identifies over 1,200 sites for priority cleanup under the Superfund program. The source of this database is the U.S. EPA.

A review of the NPL list, as provided by EDR, and dated 12/31/2010 has revealed that there is 1 NPL site within approximately 1 mile of the target property.

<u>Equal/Higher Elevation</u>	<u>Address</u>	<u>Direction / Distance</u>	<u>Map ID</u>	<u>Page</u>
<i>HUDSON RIVER PCBS</i>	<i>NO STREET APPLICABLE</i>	<i>WNW 1/2 - 1 (0.518 mi.)</i>	<i>0</i>	<i>11</i>

Federal RCRA generators list

RCRA-LQG: RCRAInfo is EPA's comprehensive information system, providing access to data supporting the Resource Conservation and Recovery Act (RCRA) of 1976 and the Hazardous and Solid Waste Amendments (HSWA) of 1984. The database includes selective information on sites which generate, transport, store, treat and/or dispose of hazardous waste as defined by the Resource Conservation and Recovery Act (RCRA). Large quantity generators (LQGs) generate over 1,000 kilograms (kg) of hazardous waste, or over 1 kg of acutely hazardous waste per month.

A review of the RCRA-LQG list, as provided by EDR, and dated 03/11/2011 has revealed that there is 1 RCRA-LQG site within approximately 0.25 miles of the target property.

<u>Lower Elevation</u>	<u>Address</u>	<u>Direction / Distance</u>	<u>Map ID</u>	<u>Page</u>
<i>NYCTA 96TH ST CENTRAL INSTR</i>	<i>96TH ST & BROADWAY</i>	<i>W 1/8 - 1/4 (0.200 mi.)</i>	<i>AD164</i>	<i>497</i>

RCRA-SQG: RCRAInfo is EPA's comprehensive information system, providing access to data supporting the Resource Conservation and Recovery Act (RCRA) of 1976 and the Hazardous and Solid Waste Amendments (HSWA) of 1984. The database includes selective information on sites which generate, transport, store, treat and/or dispose of hazardous waste as defined by the Resource Conservation and Recovery Act (RCRA). Small quantity generators (SQGs) generate between 100 kg and 1,000 kg of hazardous waste per month.

A review of the RCRA-SQG list, as provided by EDR, and dated 03/11/2011 has revealed that there are 9 RCRA-SQG sites within approximately 0.25 miles of the target property.

EXECUTIVE SUMMARY

<u>Equal/Higher Elevation</u>	<u>Address</u>	<u>Direction / Distance</u>	<u>Map ID</u>	<u>Page</u>
CON EDISON	WEST 97TH ST & COLUMBUS	SE 0 - 1/8 (0.070 mi.)	C9	54
MAXENE CLEANERS	750 COLUMBUS AVE	SSE 0 - 1/8 (0.076 mi.)	F19	69
BIBA FRENCH CLEANERS	102 W 96TH ST	S 0 - 1/8 (0.097 mi.)	G37	135
CON EDISON	W 97TH ST & AMSTERDAM	WNW 0 - 1/8 (0.108 mi.)	L54	184
CON EDISON	124 W 95TH ST E OF AMST	SSW 1/8 - 1/4 (0.132 mi.)	P73	255
STARLIGHT CLEANERS	710 AMSTERDAM AVENUE	WSW 1/8 - 1/4 (0.188 mi.)	AB140	411
CON EDISON - SERVICE BOX 17226	105-07 W 102 ST. AND AM	NNE 1/8 - 1/4 (0.231 mi.)	BA207	626
CON EDISON	COLUMBUS AVE & W 93RD S	SSW 1/8 - 1/4 (0.238 mi.)	AP229	697

<u>Lower Elevation</u>	<u>Address</u>	<u>Direction / Distance</u>	<u>Map ID</u>	<u>Page</u>
CON EDISON - SERVICE BOX 30663	780 COLUMBUS AVE AND W	E 0 - 1/8 (0.074 mi.)	D11	58

RCRA-CESQG: RCRAInfo is EPA's comprehensive information system, providing access to data supporting the Resource Conservation and Recovery Act (RCRA) of 1976 and the Hazardous and Solid Waste Amendments (HSWA) of 1984. The database includes selective information on sites which generate, transport, store, treat and/or dispose of hazardous waste as defined by the Resource Conservation and Recovery Act (RCRA). Conditionally exempt small quantity generators (CESQGs) generate less than 100 kg of hazardous waste, or less than 1 kg of acutely hazardous waste per month.

A review of the RCRA-CESQG list, as provided by EDR, and dated 03/11/2011 has revealed that there are 11 RCRA-CESQG sites within approximately 0.25 miles of the target property.

<u>Equal/Higher Elevation</u>	<u>Address</u>	<u>Direction / Distance</u>	<u>Map ID</u>	<u>Page</u>
T S CLEANERS DBA MIDWEST CLEAN	168 W 96TH ST	WSW 0 - 1/8 (0.093 mi.)	I35	130
CON EDISON	W 96 ST & COLUMBUS AVE	SSE 0 - 1/8 (0.101 mi.)	G42	158
CON EDISON	W 96TH ST & COLUMBUS AV	SSE 0 - 1/8 (0.102 mi.)	G44	161
SIMCHE CLEANERS	70 WEST 95TH STREET	S 1/8 - 1/4 (0.171 mi.)	AA112	338
CON EDISON	28 W 97TH ST	SE 1/8 - 1/4 (0.191 mi.)	AH146	433
CHAS CUSTOM CLEANER & TAILOR	696 COLUMBUS AVE	S 1/8 - 1/4 (0.192 mi.)	AE148	436
ELDORADO CLEANERS	689 COLUMBUS AVE	S 1/8 - 1/4 (0.217 mi.)	AP181	551
CON EDISON	138 W 102ND ST E OF AMS	NNE 1/8 - 1/4 (0.229 mi.)	AX199	607

<u>Lower Elevation</u>	<u>Address</u>	<u>Direction / Distance</u>	<u>Map ID</u>	<u>Page</u>
ST MICHAELS CHURCH	225 W 99TH ST	NW 1/8 - 1/4 (0.172 mi.)	X117	356
CLEAN STRUCTURE CLEANERS	2605 BROADWAY	NW 1/8 - 1/4 (0.199 mi.)	AL159	478
AMERYS D C CORP	241 W 97TH ST	WNW 1/8 - 1/4 (0.199 mi.)	AJ162	494

State and tribal leaking storage tank lists

NY LTANKS: Leaking Storage Tank Incident Reports. These records contain an inventory of reported leaking storage tank incidents reported from 4/1/86 through the most recent update. They can be either leaking underground storage tanks or leaking aboveground storage tanks. The causes of the incidents are tank test failures, tank failures or tank overfills

A review of the NY LTANKS list, as provided by EDR, and dated 03/31/2011 has revealed that there are 57 NY LTANKS sites within approximately 0.5 miles of the target property.

<u>Equal/Higher Elevation</u>	<u>Address</u>	<u>Direction / Distance</u>	<u>Map ID</u>	<u>Page</u>
765 AMSTERDAM AVENUE Date Closed: 1/27/2005	765 AMSTERDAM AVE	WNW 0 - 1/8 (0.105 mi.)	K49	172

EXECUTIVE SUMMARY

<u>Equal/Higher Elevation</u>	<u>Address</u>	<u>Direction / Distance</u>	<u>Map ID</u>	<u>Page</u>
WEST 100TH ST Date Closed: 11/3/2003	WEST 100TH ST	NNE 1/8 - 1/4 (0.129 mi.)	O66	227
APARTMENT APARTMENT BLDG Date Closed: 8/25/2006	150 WEST 95TH STREET 150 W. 95TH ST.	SW 1/8 - 1/4 (0.134 mi.) SW 1/8 - 1/4 (0.134 mi.)	Q77 Q78	264 265
108 W 95TH ST Date Closed: 6/4/1993	108 W 95TH ST	SSW 1/8 - 1/4 (0.138 mi.)	R84	279
42 WEST 96TH ST Date Closed: 11/28/1995	42 WEST 96TH ST	SE 1/8 - 1/4 (0.182 mi.)	Z130	385
DOUGLAS HOUSES - NYCHA Date Closed: 11/6/2007	830 AMSTERDAM AVE	N 1/8 - 1/4 (0.188 mi.)	AG141	422
DOUGLAS HOUSES Date Closed: 5/20/2008	830 AMSTERDAM AVE	N 1/8 - 1/4 (0.188 mi.)	AG143	426
APARTMENT BLDG. Date Closed: 6/27/2005	46 WEST 95TH STREET	SSE 1/8 - 1/4 (0.196 mi.)	AI152	457
43 WEST 95TH STREET Date Closed: 4/19/1995	43 WEST 95TH STREET	SSE 1/8 - 1/4 (0.200 mi.)	AI166	512
200 W. 94 STREET Date Closed: 10/11/1994	200 WEST 94TH STREET	WSW 1/8 - 1/4 (0.208 mi.)	AN169	522
154 W 93RD ST/MANH/PS 118 Date Closed: 3/30/1995	154 WEST 93RD STREET	SW 1/8 - 1/4 (0.232 mi.)	BB215	644
FRED TERRELL Date Closed: 8/21/2001	12 WEST 95TH ST	SSE 1/8 - 1/4 (0.238 mi.)	AT232	703
DOUGLAS II Date Closed: 8/15/1997 Date Closed: 6/16/1997	868 AMSTERDAM AVE	N 1/4 - 1/2 (0.267 mi.)	BG249	745
DOUGLASS II ADDITION -NYCHA Date Closed: 4/20/1995	868 AMSTERDAM AVENUE	N 1/4 - 1/2 (0.267 mi.)	BG250	752
Not reported Date Closed: 4/11/2002	242 W 101ST ST	NNW 1/4 - 1/2 (0.279 mi.)	252	758
DOUGLASS HOUSES -NYCHA Date Closed: 1/31/2006 Date Closed: 5/23/2008 <i>*Additional key fields are available in the Map Findings section</i>	880 COLUMBUS AVENUE	NE 1/4 - 1/2 (0.280 mi.)	BH254	764
DOUGLAS I Date Closed: 12/31/1992	880 COLUMBUS AVE	NE 1/4 - 1/2 (0.280 mi.)	BH255	771
162 W 92ND ST Date Closed: 2/25/1992	162 W 92ND ST	SW 1/4 - 1/2 (0.282 mi.)	256	777
FORREST HILL ASSOCIATION Date Closed: 1/10/1995	201 W. 92ND STREET	SW 1/4 - 1/2 (0.288 mi.)	257	779
2680 BROADWAY Date Closed: 12/13/1995	2680 BROADWAY	N 1/4 - 1/2 (0.289 mi.)	BI258	782
Not reported Date Closed: 4/23/1998	235 WEST 102ND ST	NNW 1/4 - 1/2 (0.300 mi.)	BI261	796
248 W. 102ND ST Date Closed: 12/6/2005	248 W. 102ND ST	NNW 1/4 - 1/2 (0.311 mi.)	262	798
APT BLDG - TTF Date Closed: 7/26/2010	306 WEST 102ND ST	NNW 1/4 - 1/2 (0.359 mi.)	264	802

EXECUTIVE SUMMARY

<u>Equal/Higher Elevation</u>	<u>Address</u>	<u>Direction / Distance</u>	<u>Map ID</u>	<u>Page</u>
APARTMENT Date Closed: 11/20/2007	322 CENTRAL PARK WEST	SSE 1/4 - 1/2 (0.359 mi.)	265	805
JEWISH HOSPITAL FOR AYED Date Closed: 2/12/2003	121 WEST 105TH STREET	NNE 1/4 - 1/2 (0.375 mi.)	266	806
REGION FAMILY RESIDENCE Date Closed: 12/27/2002 Date Closed: 1/20/2006	2720 BROADWAY	N 1/4 - 1/2 (0.380 mi.)	267	810
Not reported Date Closed: 11/13/2003	245 WEST 104TH ST	N 1/4 - 1/2 (0.389 mi.)	269	816
218-19 105TH AVE./ST.JOAC Date Closed: 3/4/2003	218019 105TH AVE.	N 1/4 - 1/2 (0.399 mi.)	270	817
JEWISH HOME & HOSP FOR AGED 120 WEST 106TH STREET Date Closed: 7/26/1993	120 WEST 106TH STREET 120 WEST 106TH STREET	NNE 1/4 - 1/2 (0.426 mi.) NNE 1/4 - 1/2 (0.427 mi.)	BL272 BL275	822 839
308 W 104TH ST Date Closed: 11/21/2003	308 W 104TH ST	NNW 1/4 - 1/2 (0.428 mi.)	276	842
TUZ MANAGMENT TRANSFORMER VAULT #5535 Date Closed: 2/1/1999	595 COLUMBUS AVE 210 W 89TH ST	SSW 1/4 - 1/2 (0.443 mi.) SW 1/4 - 1/2 (0.444 mi.)	281 BN282	854 855
APT BUILDING Date Closed: 7/8/2003	210 WEST 89TH ST	SW 1/4 - 1/2 (0.444 mi.)	BN283	857
Not reported Date Closed: 7/7/2000	2 WEST 90TH ST	S 1/4 - 1/2 (0.446 mi.)	284	860
WISE TOWERS Date Closed: 5/30/1996	49 WEST 89TH STREET	S 1/4 - 1/2 (0.452 mi.)	BO286	866
39 WEST 89TH STREET Date Closed: 12/21/1992	39 WEST 89TH STREET	S 1/4 - 1/2 (0.460 mi.)	BO287	871
205 W 88TH ST/MANHATTAN Date Closed: 1/2/1991	205 WEST 88TH STREET	SW 1/4 - 1/2 (0.488 mi.)	BP290	881
205 WEST 88TH ST Date Closed: 12/27/1994	205 WEST 88TH ST	SW 1/4 - 1/2 (0.488 mi.)	BP291	883
<u>Lower Elevation</u>	<u>Address</u>	<u>Direction / Distance</u>	<u>Map ID</u>	<u>Page</u>
784 COLUMBUS AVE Date Closed: 7/25/2005	784 COLUMBUS AVE	E 0 - 1/8 (0.079 mi.)	D24	90
241 WEST 97TH STREET Date Closed: 3/8/1994	241 WEST 97TH STREET	WNW 1/8 - 1/4 (0.197 mi.)	AJ154	461
241 WEST 97TH ST Date Closed: 1/3/1995	241 WEST 97TH ST	WNW 1/8 - 1/4 (0.197 mi.)	AJ155	466
APART Date Closed: 7/31/2006	241 WEST 97TH STREET	WNW 1/8 - 1/4 (0.199 mi.)	AJ163	496
APARTMENT BLDG. Date Closed: 9/2/2008	782 WEST END AVE.	NW 1/4 - 1/2 (0.275 mi.)	251	757
303 W. 96TH ST. 0 Date Closed: 4/12/1993	303 W. 96TH ST.	WNW 1/4 - 1/2 (0.291 mi.)	BJ259	789
EXXON STATION 30512 Date Closed: 5/23/2006	303 WEST 96TH STREET	WNW 1/4 - 1/2 (0.291 mi.)	BJ260	792

EXECUTIVE SUMMARY

<u>Lower Elevation</u>	<u>Address</u>	<u>Direction / Distance</u>	<u>Map ID</u>	<u>Page</u>
Not reported Date Closed: 7/12/2000	17 WEST 103 ST	ENE 1/4 - 1/2 (0.358 mi.)	BK263	800
PARK FRONT APARTMENTS Date Closed: 5/23/2007	435 CENTRAL PARK WEST 1	ENE 1/4 - 1/2 (0.381 mi.)	BK268	815
268 W 91ST ST/HUPPERT Date Closed: 12/26/1991	268 W 91ST ST	WSW 1/4 - 1/2 (0.411 mi.)	271	820
224 RIVERSIDE DR Date Closed: 5/27/1992	224 RIVERSIDE DR	W 1/4 - 1/2 (0.433 mi.)	BM277	846
Not reported Date Closed: 7/3/2003	222 RIVERSIDE DRIVE	W 1/4 - 1/2 (0.438 mi.)	BM278	848
214 RIVERSIDE DR Date Closed: 3/16/2011	214 RIVERSIDE DR	W 1/4 - 1/2 (0.438 mi.)	279	849
RESIDENCE Date Closed: 12/20/2000	630 W.END AVE	WSW 1/4 - 1/2 (0.440 mi.)	280	851
APT. BLDG. Date Closed: 1/24/1997	202 RIVERSIDE DR	W 1/4 - 1/2 (0.452 mi.)	285	864
Not reported Date Closed: 3/11/1999	21 W. 106TH ST	NE 1/4 - 1/2 (0.472 mi.)	288	876
312 WEST 90TH ST/MANH Date Closed: 10/2/1990	312 WEST 90TH STREET	WSW 1/4 - 1/2 (0.475 mi.)	289	878

NY HIST LTANKS: A listing of leaking underground and aboveground storage tanks. The causes of the incidents are tank test failures, tank failures or tank overfills. In 2002, the Department of Environmental Conservation stopped providing updates to its original Spills Information Database. This database includes fields that are no longer available from the NYDEC as of January 1, 2002. Current information may be found in the NY LTANKS database.

A review of the NY HIST LTANKS list, as provided by EDR, and dated 01/01/2002 has revealed that there are 43 NY HIST LTANKS sites within approximately 0.5 miles of the target property.

<u>Equal/Higher Elevation</u>	<u>Address</u>	<u>Direction / Distance</u>	<u>Map ID</u>	<u>Page</u>
WEST 100TH ST Date Closed: / /	WEST 100TH ST	NNE 1/8 - 1/4 (0.129 mi.)	O66	227
108 W 95TH ST Date Closed: 06/04/93	108 W 95TH ST	SSW 1/8 - 1/4 (0.138 mi.)	R84	279
42 WEST 96TH ST Date Closed: 11/28/95	42 WEST 96TH ST	SE 1/8 - 1/4 (0.182 mi.)	Z130	385
DOUGLAS HOUSES Date Closed: / /	830 AMSTERDAM AVE	N 1/8 - 1/4 (0.188 mi.)	AG143	426
43 WEST 95TH STREET Date Closed: 04/19/95	43 WEST 95TH STREET	SSE 1/8 - 1/4 (0.200 mi.)	AI166	512
200 W. 94 STREET Date Closed: 10/11/94	200 WEST 94TH STREET	WSW 1/8 - 1/4 (0.208 mi.)	AN169	522
154 W 93RD ST/MANH/PS 118 Date Closed: 03/30/95	154 WEST 93RD STREET	SW 1/8 - 1/4 (0.232 mi.)	BB215	644
FRED TERRELL Date Closed: 08/21/01	12 WEST 95TH ST	SSE 1/8 - 1/4 (0.238 mi.)	AT232	703

EXECUTIVE SUMMARY

<u>Equal/Higher Elevation</u>	<u>Address</u>	<u>Direction / Distance</u>	<u>Map ID</u>	<u>Page</u>
DOUGLAS II Date Closed: 08/15/97 Date Closed: 06/16/97	868 AMSTERDAM AVE	N 1/4 - 1/2 (0.267 mi.)	BG249	745
DOUGLASS II ADDITION -NYCHA Date Closed: 04/20/95 Date Closed: / /	868 AMSTERDAM AVENUE	N 1/4 - 1/2 (0.267 mi.)	BG250	752
Not reported Date Closed: / /	242 W 101ST ST	NNW 1/4 - 1/2 (0.279 mi.)	252	758
DOUGLASS HOUSES -NYCHA Date Closed: / / Date Closed: / / <i>*Additional key fields are available in the Map Findings section</i>	880 COLUMBUS AVENUE	NE 1/4 - 1/2 (0.280 mi.)	BH254	764
DOUGLAS I Date Closed: 12/31/92	880 COLUMBUS AVE	NE 1/4 - 1/2 (0.280 mi.)	BH255	771
162 W 92ND ST Date Closed: 02/25/92	162 W 92ND ST	SW 1/4 - 1/2 (0.282 mi.)	256	777
FORREST HILL ASSOCIATION Date Closed: 01/10/95	201 W. 92ND STREET	SW 1/4 - 1/2 (0.288 mi.)	257	779
2680 BROADWAY Date Closed: 12/13/95	2680 BROADWAY	N 1/4 - 1/2 (0.289 mi.)	BI258	782
Not reported Date Closed: 04/23/98	235 WEST 102ND ST	NNW 1/4 - 1/2 (0.300 mi.)	BI261	796
JEWISH HOSPITAL FOR AYED Date Closed: / /	121 WEST 105TH STREET	NNE 1/4 - 1/2 (0.375 mi.)	266	806
REGION FAMILY RESIDENCE Date Closed: / / Date Closed: / /	2720 BROADWAY	N 1/4 - 1/2 (0.380 mi.)	267	810
218-19 105TH AVE./ST.JOAC Date Closed: / /	218019 105TH AVE.	N 1/4 - 1/2 (0.399 mi.)	270	817
137 WEST 89TH STREET Date Closed: / /	137 WEST 89TH STREET	SSW 1/4 - 1/2 (0.426 mi.)	273	833
JEWISH HOME & HOSPITAL Date Closed: / /	120 W 106TH ST	NNE 1/4 - 1/2 (0.427 mi.)	BL274	836
120 WEST 106TH STREET Date Closed: 07/26/93	120 WEST 106TH STREET	NNE 1/4 - 1/2 (0.427 mi.)	BL275	839
TRANSFORMER VAULT #5535 Date Closed: 02/01/99	210 W 89TH ST	SW 1/4 - 1/2 (0.444 mi.)	BN282	855
APT BUILDING Date Closed: / /	210 WEST 89TH ST	SW 1/4 - 1/2 (0.444 mi.)	BN283	857
Not reported Date Closed: 07/07/00	2 WEST 90TH ST	S 1/4 - 1/2 (0.446 mi.)	284	860
WISE TOWERS Date Closed: 05/30/96	49 WEST 89TH STREET	S 1/4 - 1/2 (0.452 mi.)	BO286	866
39 WEST 89TH STREET Date Closed: 12/21/92	39 WEST 89TH STREET	S 1/4 - 1/2 (0.460 mi.)	BO287	871
205 W 88TH ST/MANHATTAN Date Closed: 01/02/91	205 WEST 88TH STREET	SW 1/4 - 1/2 (0.488 mi.)	BP290	881

EXECUTIVE SUMMARY

<u>Equal/Higher Elevation</u>	<u>Address</u>	<u>Direction / Distance</u>	<u>Map ID</u>	<u>Page</u>
205 WEST 88TH ST Date Closed: 12/27/94	205 WEST 88TH ST	SW 1/4 - 1/2 (0.488 mi.)	BP291	883
Lower Elevation	Address	Direction / Distance	Map ID	Page
784 COLUMBUS AVE Date Closed: / /	784 COLUMBUS AVE	E 0 - 1/8 (0.079 mi.)	D24	90
241 WEST 97TH STREET Date Closed: 03/08/94	241 WEST 97TH STREET	WNW 1/8 - 1/4 (0.197 mi.)	AJ154	461
241 WEST 97TH ST Date Closed: 01/03/95	241 WEST 97TH ST	WNW 1/8 - 1/4 (0.197 mi.)	AJ155	466
NEWTON HOTEL Date Closed: / /	2528 BROADWAY	WSW 1/8 - 1/4 (0.236 mi.)	AQ220	667
752 WESTEND AVE Date Closed: 10/03/01	752 WESTEND AVE	WNW 1/4 - 1/2 (0.279 mi.)	253	761
303 W. 96TH ST. 0 Date Closed: 04/12/93	303 W. 96TH ST.	WNW 1/4 - 1/2 (0.291 mi.)	BJ259	789
Not reported Date Closed: 07/12/00	17 WEST 103 ST	ENE 1/4 - 1/2 (0.358 mi.)	BK263	800
268 W 91ST ST/HUPPERT Date Closed: 12/26/91	268 W 91ST ST	WSW 1/4 - 1/2 (0.411 mi.)	271	820
224 RIVERSIDE DR Date Closed: 05/27/92	224 RIVERSIDE DR	W 1/4 - 1/2 (0.433 mi.)	BM277	846
RESIDENCE Date Closed: 12/20/00	630 W.END AVE	WSW 1/4 - 1/2 (0.440 mi.)	280	851
APT. BLDG. Date Closed: 01/24/97	202 RIVERSIDE DR	W 1/4 - 1/2 (0.452 mi.)	285	864
Not reported Date Closed: 03/11/99	21 W. 106TH ST	NE 1/4 - 1/2 (0.472 mi.)	288	876
312 WEST 90TH ST/MANH Date Closed: 10/02/90	312 WEST 90TH STREET	WSW 1/4 - 1/2 (0.475 mi.)	289	878

State and tribal registered storage tank lists

NY UST: The Underground Storage Tank database contains registered USTs. USTs are regulated under Subtitle I of the Resource Conservation and Recovery Act (RCRA). The data come from the Department of Environmental Conservation's Petroleum Bulk Storage (PBS) Database

A review of the NY UST list, as provided by EDR, and dated 04/05/2011 has revealed that there are 20 NY UST sites within approximately 0.25 miles of the target property.

<u>Equal/Higher Elevation</u>	<u>Address</u>	<u>Direction / Distance</u>	<u>Map ID</u>	<u>Page</u>
THE KEY WEST	750 COLUMBUS AVENUE	SSE 0 - 1/8 (0.076 mi.)	F20	79
111-113-115-117 W 96TH ST	111-113-115-119 W 96TH	S 0 - 1/8 (0.082 mi.)	E27	104
765 AMSTERDAM AVE	765 AMSTERDAM AVENUE	WNW 0 - 1/8 (0.105 mi.)	K47	166
FDNY ENGINE CO 76 / L C 22	145 WEST 100TH STREET	NNE 1/8 - 1/4 (0.130 mi.)	O67	230
24TH PCT.	151 WEST 100TH STREET	NNE 1/8 - 1/4 (0.131 mi.)	O70	246

EXECUTIVE SUMMARY

<u>Equal/Higher Elevation</u>	<u>Address</u>	<u>Direction / Distance</u>	<u>Map ID</u>	<u>Page</u>
NYC DEPARTMENT OF HEALTH NEW AMSTERDAM	RIVERSIDE DISTRICT HEAL 733 AMSTERDAM AVENUE	NNE 1/8 - 1/4 (0.133 mi.)	O75	259
732 AMSTERDAM TAVERN, LLC	732 AMSTERDAM AVE	WSW 1/8 - 1/4 (0.141 mi.)	T89	290
830 AMSTERDAM AVENUE (DOUGLASS)	830 AMSTERDAM AVENUE	WSW 1/8 - 1/4 (0.143 mi.)	T91	294
12393 OWNERS CORP.	123 WEST 93RD STREET	N 1/8 - 1/4 (0.188 mi.)	AG142	423
WISE REHABS (WISE TOWERS)	54 WEST 94TH STREET	SSW 1/8 - 1/4 (0.230 mi.)	AZ205	623
JUNIOR HIGH SCHOOL 118 (M118)	154 WEST 93RD STREET	S 1/8 - 1/4 (0.231 mi.)	AR213	639
370 CENTRAL PARK WEST	370 CENTRAL PARK WEST	SW 1/8 - 1/4 (0.233 mi.)	BB217	649
LEADER HOUSE	100 WEST 93RD ST	SE 1/8 - 1/4 (0.235 mi.)	BC219	663
FIRST CHURCH OF CHRIST, SCIENT	1 WEST 96TH STREET	SSW 1/8 - 1/4 (0.238 mi.)	AP231	699
		SE 1/8 - 1/4 (0.243 mi.)	AU239	722
Lower Elevation	Address	Direction / Distance	Map ID	Page
PWV ACQUISITION LLC	784 COLUMBUS AVENUE	E 0 - 1/8 (0.079 mi.)	D25	98
PWV ACQUISITION LLC	788 COLUMBUS AVENUE	ENE 0 - 1/8 (0.085 mi.)	D28	113
PWV ACQUISITION LLC	792 COLUMBUS AVENUE	ENE 0 - 1/8 (0.092 mi.)	H32	126
HOLY NAME OF JESUS SCHOOL	202 WEST 97TH STREET	WNW 0 - 1/8 (0.113 mi.)	L56	188
251 W. 95TH ST. AKA 2541-2547	251 WEST 95TH STREET	W 1/8 - 1/4 (0.221 mi.)	AQ186	562

NY AST: The Aboveground Storage Tank database contains registered ASTs. The data come from the Department of Environmental Conservation's Petroleum Bulk Storage (PBS) Database.

A review of the NY AST list, as provided by EDR, and dated 04/05/2011 has revealed that there are 99 NY AST sites within approximately 0.25 miles of the target property.

<u>Equal/Higher Elevation</u>	<u>Address</u>	<u>Direction / Distance</u>	<u>Map ID</u>	<u>Page</u>
P S 163	163 W 97 ST	W 0 - 1/8 (0.043 mi.)	B5	44
127-129-131 WEST 96TH ST CORP	127-129-131 WEST 96TH S	SSW 0 - 1/8 (0.076 mi.)	E16	65
STONEHENGE VILLAGE	135 WEST 96TH STREET	SSW 0 - 1/8 (0.077 mi.)	E21	82
143 9 WEST 96TH ST	143 WEST 96TH ST	SW 0 - 1/8 (0.077 mi.)	E22	84
125 WEST 96TH OWNERS CORPORATI	125 WEST 96TH STREET	SSW 0 - 1/8 (0.079 mi.)	E26	100
111-113-115-117 W 96TH ST	111-113-115-119 W 96TH	S 0 - 1/8 (0.082 mi.)	E27	104
110 WEST 96 STREET	110 WEST 96 STREET	S 0 - 1/8 (0.090 mi.)	G30	120
104 WEST 96TH STREET	104 WEST 96TH STREET	S 0 - 1/8 (0.095 mi.)	G36	133
765 AMSTERDAM AVE	765 AMSTERDAM AVE	WNW 0 - 1/8 (0.105 mi.)	K48	168
BRUSCO REALTY CORP	770 AMSTERDAM AVE	WNW 0 - 1/8 (0.106 mi.)	K51	175
WESTMONT	730 COLUMBUS AVENUE	S 0 - 1/8 (0.113 mi.)	G57	190
FDNY ENGINE CO 76 / L C 22	145 WEST 100TH STREET	NNE 1/8 - 1/4 (0.130 mi.)	O67	230
24TH PCT.	151 WEST 100TH STREET	NNE 1/8 - 1/4 (0.131 mi.)	O69	242
FIRST HUNGARIAN CONGREGATION O	118 WEST 95 ST	SSW 1/8 - 1/4 (0.133 mi.)	P76	262
RESIDENTIAL APARTMENT BUILDING	150 WEST 95TH ST	SW 1/8 - 1/4 (0.134 mi.)	Q79	267
108 WEST 95 STREET	108 WEST 95TH STREET	SSW 1/8 - 1/4 (0.137 mi.)	R81	273
108 WEST 95 ST H.D.F.C.	108 WEST 95TH STREET	SSW 1/8 - 1/4 (0.137 mi.)	R82	275
161 WEST 95TH STREET	161 WEST 95TH STREET	SW 1/8 - 1/4 (0.138 mi.)	S83	277
RESIDENTIAL BLDG 160 WEST OWNE	160 W 95 ST	SW 1/8 - 1/4 (0.138 mi.)	Q85	282
200-230 W. 99 REALTY LLC	206 WEST 99TH ST	NNW 1/8 - 1/4 (0.141 mi.)	N87	287
CENTRAL PARK GARDENS INC	50 WEST 97TH STREET	SE 1/8 - 1/4 (0.153 mi.)	100	310
726 AMSTERDAM AVENUE LLC	726 AMSTERDAM AVENUE	WSW 1/8 - 1/4 (0.154 mi.)	W101	313
805 COLUMBUS LLC	805 COLUMBUS AVE	NE 1/8 - 1/4 (0.159 mi.)	U103	317
50 WEST OWNERS CORP % ANDREWS	50 WEST 96TH STREET	SSE 1/8 - 1/4 (0.169 mi.)	V107	326
200 W. 95 STREET	200 WEST 95TH STREET	WSW 1/8 - 1/4 (0.170 mi.)	W110	332
49 WEST 96TH STREET	49 WEST 96TH STREET	SE 1/8 - 1/4 (0.170 mi.)	Z111	334
WEST 95TH STREET MANOR ASSOCIA	70 WEST 95TH STREET	S 1/8 - 1/4 (0.171 mi.)	AA115	351
CLEVELAND ARMS APARTMENT CORP	205 WEST 95TH STREET	WSW 1/8 - 1/4 (0.172 mi.)	W116	353

EXECUTIVE SUMMARY

<u>Equal/Higher Elevation</u>	<u>Address</u>	<u>Direction / Distance</u>	<u>Map ID</u>	<u>Page</u>
WEST 96TH STREET OWNERS CORP.	46 W 96TH ST	SE 1/8 - 1/4 (0.175 mi.)	Z119	360
65 WEST 95TH OWNERS CORP.	65 WEST 95TH STREET	SSE 1/8 - 1/4 (0.175 mi.)	AA120	363
206 WEST HOLDING CORP.	206 WEST 95TH STREET	WSW 1/8 - 1/4 (0.175 mi.)	W121	365
44 OWNERS CORP.	44 WEST 96TH STREET	SE 1/8 - 1/4 (0.178 mi.)	Z123	369
714 AMSTERDAM AVE	714 AMSTERDAM AVE	WSW 1/8 - 1/4 (0.178 mi.)	AB124	371
215 WEST 95TH STREET	215 WEST 95TH STREET	WSW 1/8 - 1/4 (0.182 mi.)	AC126	377
41 WEST 96TH ST CORP.	41 WEST 96TH STREET	SE 1/8 - 1/4 (0.182 mi.)	Z128	380
111 WEST 94TH STREET CORPORATI	111 WEST 94TH STREET	SSW 1/8 - 1/4 (0.185 mi.)	AE133	393
55 WEST 95TH STREET OWNERS, IN	55 W 95 ST	SSE 1/8 - 1/4 (0.185 mi.)	AA134	397
110 WEST 94TH ST	110 W 94TH ST	SSW 1/8 - 1/4 (0.187 mi.)	AE138	407
26 WEST 97TH ST	26 WEST 97TH ST	SE 1/8 - 1/4 (0.195 mi.)	AH151	453
46 WEST 95TH STREET	46 WEST 95TH STREET	SSE 1/8 - 1/4 (0.196 mi.)	AI153	458
706 AMSTERDAM AVENUE	706 AMSTERDAM AVE	WSW 1/8 - 1/4 (0.198 mi.)	AB156	469
HOTEL MIDWAY	216 W 100 ST	NNW 1/8 - 1/4 (0.200 mi.)	AM167	515
REGINA METROPOLITAN CORP	27 WEST 96 ST	SE 1/8 - 1/4 (0.203 mi.)	168	518
201 WEST 94TH STREET/702 AMSTE	201 WEST 94TH STREET	WSW 1/8 - 1/4 (0.209 mi.)	AN171	525
204 WEST 94 ST ASSOC	204 WEST 94 STREET	WSW 1/8 - 1/4 (0.214 mi.)	AN176	538
203 WEST 94TH STREET	203 WEST 94TH STREET	WSW 1/8 - 1/4 (0.216 mi.)	AN179	545
210 WEST 94TH, LLC	210 WEST 94TH STREET	WSW 1/8 - 1/4 (0.217 mi.)	AN180	549
12 WEST 96TH ST	12 WEST 96TH STREET	SE 1/8 - 1/4 (0.227 mi.)	AU195	590
210 WEST 101 ST	210 WEST 101 ST	NNW 1/8 - 1/4 (0.228 mi.)	AV196	592
850 AMSTERDAM AVE	850 AMSTERDAM AVE	N 1/8 - 1/4 (0.229 mi.)	AY200	608
WEST SIDE H S - M505	140 W 102 ST	NNE 1/8 - 1/4 (0.230 mi.)	AX201	612
FRANT HOTEL	211 WEST 101ST ST	NNW 1/8 - 1/4 (0.230 mi.)	AV202	615
THE 134 WEST 93RD ST CONDOMINI	134 WEST 93RD STREET	SSW 1/8 - 1/4 (0.231 mi.)	AZ209	630
130 EAST 93RD ST	130 EAST 93RD ST	SSW 1/8 - 1/4 (0.231 mi.)	AZ211	634
124 WEST 93RD ST	124 WEST 93RD ST	SSW 1/8 - 1/4 (0.232 mi.)	AZ214	641
JUNIOR HIGH SCHOOL 118 (M118)	154 WEST 93RD STREET	SW 1/8 - 1/4 (0.233 mi.)	BB217	649
THE VAUX CONDOMINIUM	372 CENTRAL PARK WEST	ESE 1/8 - 1/4 (0.234 mi.)	BC218	660
382 CENTRAL PARK WEST	382 CENTRAL PARK WEST	ESE 1/8 - 1/4 (0.236 mi.)	222	672
WESTWIND CORP	175 WEST 93RD STREET	SW 1/8 - 1/4 (0.237 mi.)	BE226	689
NIV REALTY, LLC	215 WEST 101ST STREET	NNW 1/8 - 1/4 (0.241 mi.)	AV234	707
8 WEST 95TH ST	8 WEST 95TH ST	SSE 1/8 - 1/4 (0.241 mi.)	AT235	709
AMSTERDAM OWNERS CORPORATION	180 WEST 93RD ST	SW 1/8 - 1/4 (0.242 mi.)	BE237	714
FIRST CHURCH OF CHRIST, SCIENT	1 WEST 96TH STREET	SE 1/8 - 1/4 (0.243 mi.)	AU238	717
2647 BROADWAY	2647 BROADWAY	NNW 1/8 - 1/4 (0.243 mi.)	AW240	724
360 CENTRAL PARK WEST BUILDING	360 CENTRAL PARK WEST	SE 1/8 - 1/4 (0.248 mi.)	AU246	738
Lower Elevation				
775 COLUMBUS LLC	775 COLUMBUS AVE	E 0 - 1/8 (0.075 mi.)	D13	61
784 COLUMBUS AVE	784 COLUMBUS AVE	E 0 - 1/8 (0.079 mi.)	D24	90
788 COLUMBUS AVENUE	788 COLUMBUS AVENUE	ENE 0 - 1/8 (0.085 mi.)	D29	115
PWV ACQUISITION LLC	792 COLUMBUS AVENUE	ENE 0 - 1/8 (0.092 mi.)	H31	123
808 COLUMBUS LLC	808 COLUMBUS AVE	ENE 0 - 1/8 (0.123 mi.)	M61	217
KENT EQUITIES CORP	209 WEST 97TH ST	WNW 0 - 1/8 (0.124 mi.)	L64	222
795 COLUMBUS LLC	795 COLUMBUS AVE	ENE 1/8 - 1/4 (0.127 mi.)	M65	225
GRAMONT OWNERS CORP.	207-215 WEST 98TH STREE	NW 1/8 - 1/4 (0.131 mi.)	68	239
HENSONS 96TH CORP.	206 WEST 96TH ST.	W 1/8 - 1/4 (0.140 mi.)	T86	285
RESIDENTIAL BLDG	214 W 96 ST	W 1/8 - 1/4 (0.150 mi.)	T99	306
THE ANDREW	215 WEST 98TH STREET	NW 1/8 - 1/4 (0.157 mi.)	102	315
200-230 W. 99 REALTY LLC	216 WEST 99TH ST	NNW 1/8 - 1/4 (0.159 mi.)	X104	319
229 WEST 97 REALTY ASSOC	229 WEST 97TH ST	WNW 1/8 - 1/4 (0.163 mi.)	Y105	322
ST. MICHAEL'S CHURCH	225 WEST 99TH STREET	NW 1/8 - 1/4 (0.172 mi.)	X118	358
PLWJ REALTY, INC.	231 W 96TH ST	W 1/8 - 1/4 (0.183 mi.)	AD132	390
200-230 W. 99 REALTY LLC	230 WEST 99TH ST	NW 1/8 - 1/4 (0.185 mi.)	AF135	400

EXECUTIVE SUMMARY

<u>Lower Elevation</u>	<u>Address</u>	<u>Direction / Distance</u>	<u>Map ID</u>	<u>Page</u>
233 WEST 99TH ST INC	233 WEST 99TH ST	NW 1/8 - 1/4 (0.187 mi.)	AF137	404
2612 HOTEL CORP	2612 BROADWAY	NW 1/8 - 1/4 (0.193 mi.)	AF150	450
4 & 8 MANHATTAN AVENUE	4 MANHATTAN AVENUE	ENE 1/8 - 1/4 (0.198 mi.)	AK158	475
2640 REALTY CORP.	219 WEST 100TH STREET	NNW 1/8 - 1/4 (0.210 mi.)	AM172	528
240 W 98TH ST	240 WEST 98TH STREET	NW 1/8 - 1/4 (0.210 mi.)	AL173	531
10-16 MANHATTAN AVENUE	10-16 MANHATTAN AVENUE	ENE 1/8 - 1/4 (0.211 mi.)	AK174	534
251 WEST 97 STREET	251 WEST 97TH STREET	WNW 1/8 - 1/4 (0.212 mi.)	AJ175	536
99 STREET ASSOCIATES	243 WEST 99TH STREET	NW 1/8 - 1/4 (0.214 mi.)	AO178	543
THE 243 WEST 98 CONDOMINIUM	243 W 98TH ST	NW 1/8 - 1/4 (0.218 mi.)	AL183	555
ESPLANADE 99 LLC	244 W 99TH STREET	NW 1/8 - 1/4 (0.218 mi.)	AO184	558
ROYAL YORK HOTEL	258 WEST 97TH STREET	WNW 1/8 - 1/4 (0.222 mi.)	190	578
D-DAY REALTY	250 WEST 99TH STREET	NW 1/8 - 1/4 (0.225 mi.)	AO192	583
THE ANDREW	251 WEST 98TH STREET	NW 1/8 - 1/4 (0.226 mi.)	AS193	586
255 WEST 98TH STREET OWNER'S C	255 WEST 98 STREET	NW 1/8 - 1/4 (0.230 mi.)	AS204	621
NEWTON HOTEL	2528 BROADWAY	WSW 1/8 - 1/4 (0.236 mi.)	AQ221	670
BOOTH HOUSE	2643 BROADWAY	NNW 1/8 - 1/4 (0.237 mi.)	AW223	675
13-15 WEST 100TH STREET CORP.	13-15 WEST 100TH STREET	E 1/8 - 1/4 (0.246 mi.)	BF241	728
392 CENTRAL PARK WEST	392 CENTRAL PARK WEST	E 1/8 - 1/4 (0.246 mi.)	243	731

ADDITIONAL ENVIRONMENTAL RECORDS

Local Lists of Registered Storage Tanks

NY HIST UST: The Underground Storage Tank database contains registered USTs. USTs are regulated under Subtitle I of the Resource Conservation and Recovery Act (RCRA). The data come from the Department of Environmental Conservation's Petroleum Bulk Storage (PBS) Database

A review of the NY HIST UST list, as provided by EDR, and dated 01/01/2002 has revealed that there are 23 NY HIST UST sites within approximately 0.25 miles of the target property.

<u>Equal/Higher Elevation</u>	<u>Address</u>	<u>Direction / Distance</u>	<u>Map ID</u>	<u>Page</u>
THE KEY WEST	750 COLUMBUS AVENUE	SSE 0 - 1/8 (0.076 mi.)	F18	67
111-113-115-117 W 96TH ST	111-113-115-119 W 96TH	S 0 - 1/8 (0.082 mi.)	E27	104
765 AMSTERDAM AVE	765 AMSTERDAM AVE	WNW 0 - 1/8 (0.105 mi.)	K48	168
FDNY ENGINE CO 76 / L C 22	145 WEST 100TH STREET	NNE 1/8 - 1/4 (0.130 mi.)	O67	230
24TH PRECINCT	151 WEST 100TH STREET	NNE 1/8 - 1/4 (0.131 mi.)	O71	251
NYC DEPARTMENT OF HEALTH	RIVERSIDE DISTRICT HEAL	NNE 1/8 - 1/4 (0.133 mi.)	O75	259
NEW AMSTERDAM	733 AMSTERDAM AVENUE	WSW 1/8 - 1/4 (0.141 mi.)	T89	290
732 AMSTERDAM AVE	732 AMSTERDAM AVE	WSW 1/8 - 1/4 (0.143 mi.)	T92	296
50 WEST 96TH STREET	50 WEST 96TH STREET	SSE 1/8 - 1/4 (0.169 mi.)	V109	331
830 AMSTERDAM AVENUE (DOUGLASS	830 AMSTERDAM AVENUE	N 1/8 - 1/4 (0.188 mi.)	AG142	423
706 AMSTERDAM AVENUE	706 AMSTERDAM AVE	WSW 1/8 - 1/4 (0.198 mi.)	AB156	469
123 W 93 OWNERS CORP	123 WEST 93RD STREET	SSW 1/8 - 1/4 (0.230 mi.)	AZ206	625
WISE	54 WEST 94TH STREET	S 1/8 - 1/4 (0.231 mi.)	AR212	637
JUNIOR HIGH SCHOOL 118 (M118)	154 WEST 93RD STREET	SW 1/8 - 1/4 (0.233 mi.)	BB217	649
370 CENTRAL PARK WEST	370 CENTRAL PARK WEST	SE 1/8 - 1/4 (0.235 mi.)	BC219	663
LEADER HOUSE	100 WEST 93RD ST	SSW 1/8 - 1/4 (0.238 mi.)	AP231	699
FIRST CHURCH OF CHRIST, SCIENT	1 WEST 96TH STREET	SE 1/8 - 1/4 (0.243 mi.)	AU238	717
<u>Lower Elevation</u>	<u>Address</u>	<u>Direction / Distance</u>	<u>Map ID</u>	<u>Page</u>
784 COLUMBUS AVE	784 COLUMBUS AVE	E 0 - 1/8 (0.079 mi.)	D24	90

EXECUTIVE SUMMARY

<u>Lower Elevation</u>	<u>Address</u>	<u>Direction / Distance</u>	<u>Map ID</u>	<u>Page</u>
788 COLUMBUS AVENUE	788 COLUMBUS AVENUE	ENE 0 - 1/8 (0.085 mi.)	D29	115
STELLAR PWV MANAGEMENT	792 COLUMBUS AVENUE	ENE 0 - 1/8 (0.092 mi.)	H33	128
A.D.G. REALTY INC.	230 WEST 97TH STREET	WNW 1/8 - 1/4 (0.168 mi.)	Y106	325
251 W 95TH ST AKA 2541-2547 BR	251 W 95TH ST	W 1/8 - 1/4 (0.221 mi.)	AQ189	576
13-15 WEST 100TH STREET, CORPO	13 WEST 100 STREET	E 1/8 - 1/4 (0.246 mi.)	BF242	730

Records of Emergency Release Reports

NY Spills: Data collected on spills reported to NYSDEC. is required by one or more of the following: Article 12 of the Navigation Law, 6 NYCRR Section 613.8 (from PBS regs), or 6 NYCRR Section 595.2 (from CBS regs). It includes spills active as of April 1, 1986, as well as spills occurring since this date.

A review of the NY Spills list, as provided by EDR, and dated 03/31/2011 has revealed that there are 12 NY Spills sites within approximately 0.125 miles of the target property.

<u>Equal/Higher Elevation</u>	<u>Address</u>	<u>Direction / Distance</u>	<u>Map ID</u>	<u>Page</u>
PS 163	163 WEST 97TH ST	W 0 - 1/8 (0.049 mi.)	B6	47
Date Closed: 3/19/2003				
MANHOLE #30662	COLUMBUS AV & W 97TH ST	SE 0 - 1/8 (0.070 mi.)	C10	55
Date Closed: 3/18/2004				
MID-WEST CLEANERS	144 WEST 96TH ST	SW 0 - 1/8 (0.078 mi.)	E23	87
Date Closed: 9/22/1998				
104 WEST 96TH ST	104 WEST 96TH ST	S 0 - 1/8 (0.097 mi.)	G38	148
Date Closed: 9/2/2008				
750 COLUMBUS AVENUE	750 COLUMBUS AVENUE	SSE 0 - 1/8 (0.099 mi.)	J39	149
Date Closed: 3/19/2003				
Date Closed: 4/20/1994				
750 COLUMBUS AVENUE	750 COLUMBUS AVENUE	SSE 0 - 1/8 (0.099 mi.)	J40	153
Date Closed: 4/22/1994				
MANHOLE 30638	W 96TH & COLUMBUS AV	SSE 0 - 1/8 (0.102 mi.)	G45	162
Date Closed: 2/5/2004				
772 AMSTERDAM AVE	772 AMSTERDAM AVE	NW 0 - 1/8 (0.104 mi.)	K46	164
Date Closed: 6/16/2006				
VS158 (TRANSFORMER #)	97TH ST & AMSTERDAM AV	WNW 0 - 1/8 (0.107 mi.)	L53	181
Date Closed: 11/2/2004				
HOLY NAMES CHURCH	202 W 97TH ST	WNW 0 - 1/8 (0.111 mi.)	L55	185
Date Closed: 3/3/2003				
Lower Elevation	Address	Direction / Distance	Map ID	Page
EXCAVATION	775 COLUMBUS AVENUE	E 0 - 1/8 (0.100 mi.)	41	155
Date Closed: 1/7/2008				
CONSTRUCTION SITE	808 COLUMBUS AVE	ENE 0 - 1/8 (0.123 mi.)	M62	219
Date Closed: 3/6/2007				

EXECUTIVE SUMMARY

NY Hist Spills: This database contains records of chemical and petroleum spill incidents. Under State law, petroleum and hazardous chemical spills that can impact the waters of the state must be reported by the spiller (and, in some cases, by anyone who has knowledge of the spills). In 2002, the Department of Environmental Conservation stopped providing updates to its original Spills Information Database. This database includes fields that are no longer available from the NYDEC as of January 1, 2002. Current information may be found in the NY SPILLS database.

A review of the NY Hist Spills list, as provided by EDR, and dated 01/01/2002 has revealed that there are 8 NY Hist Spills sites within approximately 0.125 miles of the target property.

<u>Equal/Higher Elevation</u>	<u>Address</u>	<u>Direction / Distance</u>	<u>Map ID</u>	<u>Page</u>
PS 163	163 WEST 97TH ST	W 0 - 1/8 (0.049 mi.)	B6	47
MANHOLE #30662	COLUMBUS AV & W 97TH ST	SE 0 - 1/8 (0.070 mi.)	C10	55
MID-WEST CLEANERS	144 WEST 96TH ST	SW 0 - 1/8 (0.078 mi.)	E23	87
750 COLUMBUS AVENUE	750 COLUMBUS AVENUE	SSE 0 - 1/8 (0.099 mi.)	J39	149
750 COLUMBUS AVENUE	750 COLUMBUS AVENUE	SSE 0 - 1/8 (0.099 mi.)	J40	153
MANHOLE 30638	W 96TH & COLUMBUS AV	SSE 0 - 1/8 (0.102 mi.)	G45	162
VS158 (TRANSFORMER #)	97TH ST & AMSTERDAM AV	WNW 0 - 1/8 (0.107 mi.)	L53	181
HOLY NAMES CHURCH	202 W 97TH ST	WNW 0 - 1/8 (0.111 mi.)	L55	185

Other Ascertainable Records

RCRA-NonGen: RCRAInfo is EPA's comprehensive information system, providing access to data supporting the Resource Conservation and Recovery Act (RCRA) of 1976 and the Hazardous and Solid Waste Amendments (HSWA) of 1984. The database includes selective information on sites which generate, transport, store, treat and/or dispose of hazardous waste as defined by the Resource Conservation and Recovery Act (RCRA). Non-Generators do not presently generate hazardous waste.

A review of the RCRA-NonGen list, as provided by EDR, and dated 03/11/2011 has revealed that there are 15 RCRA-NonGen sites within approximately 0.25 miles of the target property.

<u>Equal/Higher Elevation</u>	<u>Address</u>	<u>Direction / Distance</u>	<u>Map ID</u>	<u>Page</u>
WOOLWORTH 31221	766 COLUMBUS AVE	ESE 0 - 1/8 (0.065 mi.)	C7	50
BIBA FRENCH CLEANERS	730 COLUMBUS AVE	S 0 - 1/8 (0.113 mi.)	G58	195
TOWER WEST ASSOCIATES	65 W 96TH ST	SSE 1/8 - 1/4 (0.147 mi.)	V96	302
50 WEST 96TH STREET OWNERS COR	50 W 96TH ST	SSE 1/8 - 1/4 (0.169 mi.)	V108	328
CON ED - V 8181	70 W 95 ST	S 1/8 - 1/4 (0.171 mi.)	AA113	349
CHESEBRO INTL INC	697 COLUMBUS AVE	S 1/8 - 1/4 (0.198 mi.)	AE157	472
NYC SCHOOL CONSTRUCTION AUTH	154 W 93RD ST	SW 1/8 - 1/4 (0.233 mi.)	BB216	647
KAE LEE CLEANERS	687 AMSTERDAM AVE	SW 1/8 - 1/4 (0.236 mi.)	BD224	677
W LEE CLEANERS	854 AMSTERDAM AVE	N 1/8 - 1/4 (0.238 mi.)	AY228	694
NYCHA - DOUGLASS HOUSES	865 AMSTERDAM AVE	N 1/8 - 1/4 (0.248 mi.)	AY247	741
<u>Lower Elevation</u>	<u>Address</u>	<u>Direction / Distance</u>	<u>Map ID</u>	<u>Page</u>
792 COLUMBUS AVE LLC	775-805 COLUMBUS AVE	E 0 - 1/8 (0.075 mi.)	D14	63
CASSIES CLEANERS	804 COLUMBUS AVE	ENE 0 - 1/8 (0.117 mi.)	M60	206
SYMPHONY CLEANERS	251 WEST 95TH STREET	W 1/8 - 1/4 (0.221 mi.)	AQ187	564
RIVERSIDE CLEANERS	2644 BROADWAY	NNW 1/8 - 1/4 (0.229 mi.)	AW198	596
MTA NYCT SUBSTATION 14	264 W 96TH ST	W 1/8 - 1/4 (0.231 mi.)	210	632

EXECUTIVE SUMMARY

CONSENT: Major Legal settlements that establish responsibility and standards for cleanup at NPL (superfund) sites. Released periodically by U.S. District Courts after settlement by parties to litigation matters.

A review of the CONSENT list, as provided by EDR, and dated 10/01/2010 has revealed that there is 1 CONSENT site within approximately 1 mile of the target property.

<u>Equal/Higher Elevation</u>	<u>Address</u>	<u>Direction / Distance</u>	<u>Map ID</u>	<u>Page</u>
HUDSON RIVER PCBS	NO STREET APPLICABLE	WNW 1/2 - 1 (0.518 mi.)	0	11

ROD: Record of Decision. ROD documents mandate a permanent remedy at an NPL (Superfund) site containing technical and health information to aid the cleanup.

A review of the ROD list, as provided by EDR, and dated 02/25/2011 has revealed that there is 1 ROD site within approximately 1 mile of the target property.

<u>Equal/Higher Elevation</u>	<u>Address</u>	<u>Direction / Distance</u>	<u>Map ID</u>	<u>Page</u>
HUDSON RIVER PCBS	NO STREET APPLICABLE	WNW 1/2 - 1 (0.518 mi.)	0	11

NY MANIFEST: Manifest is a document that lists and tracks hazardous waste from the generator through transporters to a TSD facility.

A review of the NY MANIFEST list, as provided by EDR, and dated 12/31/2010 has revealed that there are 62 NY MANIFEST sites within approximately 0.25 miles of the target property.

<u>Equal/Higher Elevation</u>	<u>Address</u>	<u>Direction / Distance</u>	<u>Map ID</u>	<u>Page</u>
CONSOLIDATED EDISON	140 W 97 ST AND 5 AVE	SW 0 - 1/8 (0.025 mi.)	A3	40
CONSOLIDATED EDISON	120 WEST 97 STREET	SSE 0 - 1/8 (0.039 mi.)	4	42
WOOLWORTH 31221	766 COLUMBUS AVE	ESE 0 - 1/8 (0.065 mi.)	C7	50
CONSOLIDATED EDISON	W 97 ST AND COLUMBUS AV	SE 0 - 1/8 (0.070 mi.)	C8	52
MAXENE CLEANERS	750 COLUMBUS AVE	SSE 0 - 1/8 (0.076 mi.)	F19	69
T S CLEANERS DBA MIDWEST CLEAN	168 W 96TH ST	WSW 0 - 1/8 (0.093 mi.)	I35	130
BIBA FRENCH CLEANERS	102 W 96TH ST	S 0 - 1/8 (0.097 mi.)	G37	135
CONSOLIDATED EDISON	COLUMBUS AVE. & W 96TH	SSE 0 - 1/8 (0.102 mi.)	G43	159
CONSOLIDATED EDISON	770 AMSTERDAM AVE	WNW 0 - 1/8 (0.106 mi.)	K50	173
CONSOLIDATED EDISON	OPP 766 AMSTERDAM AVE	WNW 0 - 1/8 (0.106 mi.)	K52	179
BIBA FRENCH CLEANERS	730 COLUMBUS AVE	S 0 - 1/8 (0.113 mi.)	G58	195
CONSOLIDATED EDISON	124 WEST 95TH STREET	SSW 1/8 - 1/4 (0.132 mi.)	P72	254
CONSOLIDATED EDISON	143 W. 95TH. STREET	SW 1/8 - 1/4 (0.133 mi.)	Q74	256
CONSOLIDATED EDISON	156 W. 95 STREET	SW 1/8 - 1/4 (0.137 mi.)	Q80	271
NEW AMSTERDAM ASSOCIATES	733 AMSTERDAM AVE	WSW 1/8 - 1/4 (0.141 mi.)	T88	289
CONSOLIDATED EDISON	FRONT OF 170 WEST 95TH	SW 1/8 - 1/4 (0.144 mi.)	S93	298
CONSOLIDATED EDISON SB16477	W 95 ST AND COLUMBUS AV	S 1/8 - 1/4 (0.145 mi.)	R95	300
TOWER WESTASSCIATE	65 WEST 96TH STREET	SSE 1/8 - 1/4 (0.147 mi.)	V97	303
CONSOLIDATED EDISON	177 WEST 95 STREET	WSW 1/8 - 1/4 (0.147 mi.)	S98	304
50 WEST 96TH STREET OWNERS COR	50 W 96TH ST	SSE 1/8 - 1/4 (0.169 mi.)	V108	328
SIMCHE CLEANERS	70 WEST 95TH STREET	S 1/8 - 1/4 (0.171 mi.)	AA112	338
CON ED - V 8181	70 W 95 ST	S 1/8 - 1/4 (0.171 mi.)	AA113	349
CONED	64 W 95TH ST	SSE 1/8 - 1/4 (0.177 mi.)	AA122	367
CONSOLIDATED EDISON	OP SIDE 141 WEST 94 ST	SSW 1/8 - 1/4 (0.179 mi.)	125	374
CONSOLIDATED EDISON	215 WEST 95 STREET	WSW 1/8 - 1/4 (0.182 mi.)	AC127	379
CONSOLIDATED EDISON	41 WEST 96 STREET	SE 1/8 - 1/4 (0.182 mi.)	Z129	384
STARLIGHT CLEANERS	710 AMSTERDAM AVENUE	WSW 1/8 - 1/4 (0.188 mi.)	AB140	411
CONED	35 W 96TH ST	SE 1/8 - 1/4 (0.191 mi.)	Z144	429

EXECUTIVE SUMMARY

<u>Equal/Higher Elevation</u>	<u>Address</u>	<u>Direction / Distance</u>	<u>Map ID</u>	<u>Page</u>
CONSOLIDATED EDISON	28 W 97TH ST	SE 1/8 - 1/4 (0.191 mi.)	AH145	431
CONSOLIDATED EDISON	OP SIDE 176 WEST 94 ST	SW 1/8 - 1/4 (0.192 mi.)	147	434
CHAS CUSTOM CLEANER & TAILOR	696 COLUMBUS AVE	S 1/8 - 1/4 (0.192 mi.)	AE148	436
CHESEBRO INTL INC	697 COLUMBUS AVE	S 1/8 - 1/4 (0.198 mi.)	AE157	472
CONSOLIDATED EDISON	W 94 ST AND AMSTERDAM A	WSW 1/8 - 1/4 (0.208 mi.)	AN170	524
CONSOLIDATED EDISON	COLUMBUS AVE W 103 ST	NE 1/8 - 1/4 (0.214 mi.)	177	541
ELDORADO CLEANERS	689 COLUMBUS AVE	S 1/8 - 1/4 (0.217 mi.)	AP181	551
CONSOLIDATED EDISON	FRONT OF 60 WEST 94TH S	S 1/8 - 1/4 (0.225 mi.)	AR191	581
CONSOLIDATED EDISON	20 WEST 95 STREET	SSE 1/8 - 1/4 (0.226 mi.)	AT194	588
CONSOLIDATED EDISON	138 W 102ND ST	NNE 1/8 - 1/4 (0.230 mi.)	AX203	618
CONSOLIDATED EDISON	105-07 W 102 ST. AND AM	NNE 1/8 - 1/4 (0.231 mi.)	BA208	628
NYC SCHOOL CONSTRUCTION AUTH	154 W 93RD ST	SW 1/8 - 1/4 (0.233 mi.)	BB216	647
KAE LEE CLEANERS	687 AMSTERDAM AVE	SW 1/8 - 1/4 (0.236 mi.)	BD224	677
W LEE CLEANERS	854 AMSTERDAM AVE	N 1/8 - 1/4 (0.238 mi.)	AY228	694
CONSOLIDATED EDISON	W 93 ST AND COLUMBUS AV	SSW 1/8 - 1/4 (0.238 mi.)	AP230	698
CONED	43 W 94TH ST	SSE 1/8 - 1/4 (0.241 mi.)	236	712
CONSOLIDATED EDISON	102 W102 ST. AND AMSTER	N 1/8 - 1/4 (0.247 mi.)	AY244	735
CONSOLIDATED EDISON	AMSTERDAM AVE & W 102ND	N 1/8 - 1/4 (0.247 mi.)	AY245	736
NYCHA - DOUGLASS HOUSES	865 AMSTERDAM AVE	N 1/8 - 1/4 (0.248 mi.)	AY247	741
CONSOLIDATED EDISON	202 W. 102 ST	N 1/8 - 1/4 (0.249 mi.)	AY248	743
Lower Elevation				
	Address	Direction / Distance	Map ID	Page
CONSOLIDATED EDISON	780 COLUMBUS AVE AND W	E 0 - 1/8 (0.074 mi.)	D12	59
792 COLUMBUS AVE LLC	775-805 COLUMBUS AVE	E 0 - 1/8 (0.075 mi.)	D15	64
CASSIES CLEANERS	804 COLUMBUS AVE	ENE 0 - 1/8 (0.117 mi.)	M60	206
CONSOLIDATED EDISON	COLUMBUS AVE AND W 100	NE 1/8 - 1/4 (0.144 mi.)	U94	299
CONSOLIDATED EDISON	OPP 231 WEST 96 STREET	W 1/8 - 1/4 (0.183 mi.)	AD131	388
CONSOLIDATED EDISON	OPPOSITE 230 WEST 99TH	NW 1/8 - 1/4 (0.185 mi.)	AF136	402
CLEAN STRUCTURE CLEANERS	2605 BROADWAY	NW 1/8 - 1/4 (0.199 mi.)	AL159	478
97TH STREET CLEANERS	241 W 97TH ST	WNW 1/8 - 1/4 (0.199 mi.)	AJ160	493
NYCTA 96TH ST CENTRAL INSTR	96TH ST & BROADWAY	W 1/8 - 1/4 (0.200 mi.)	AD164	497
CONSOLIDATED EDISON	251 WEST 95 STREET	W 1/8 - 1/4 (0.221 mi.)	AQ185	560
SYMPHONY CLEANERS	251 WEST 95TH STREET	W 1/8 - 1/4 (0.221 mi.)	AQ187	564
RIVERSIDE CLEANERS	2644 BROADWAY	NNW 1/8 - 1/4 (0.229 mi.)	AW198	596
MTA NYCT SUBSTATION 14	264 W 96TH ST	W 1/8 - 1/4 (0.231 mi.)	210	632
CONSOLIDATED EDISON	19 WEST 100TH STREET	E 1/8 - 1/4 (0.240 mi.)	BF233	705

NJ MANIFEST: Hazardous waste manifest information.

A review of the NJ MANIFEST list, as provided by EDR, and dated 12/31/2010 has revealed that there is 1 NJ MANIFEST site within approximately 0.25 miles of the target property.

<u>Equal/Higher Elevation</u>	<u>Address</u>	<u>Direction / Distance</u>	<u>Map ID</u>	<u>Page</u>
MID WEST CLEANERS	733 AMSTERDAM AVENUE	WSW 1/8 - 1/4 (0.141 mi.)	T90	293

EXECUTIVE SUMMARY

NY DRYCLEANERS: A listing of all registered drycleaning facilities.

A review of the NY DRYCLEANERS list, as provided by EDR, and dated 12/31/2010 has revealed that there are 14 NY DRYCLEANERS sites within approximately 0.25 miles of the target property.

<u>Equal/Higher Elevation</u>	<u>Address</u>	<u>Direction / Distance</u>	<u>Map ID</u>	<u>Page</u>
MAXENE CLEANERS	750 COLUMBUS AVENUE	SSE 0 - 1/8 (0.076 mi.)	F17	67
MIDWEST CLEANERS	168 WEST 96 STREET	WSW 0 - 1/8 (0.093 mi.)	I34	129
SUPER CRYSTAL CLEANERS & LAUND	794 AMSTERDAM AVENUE	NNW 0 - 1/8 (0.124 mi.)	N63	221
SIMCHE CLEANERS	70 W. 95TH STREET	S 1/8 - 1/4 (0.171 mi.)	AA114	350
STARLIGHT/K & T CLEANERS	710 AMSTERDAM AVENUE	WSW 1/8 - 1/4 (0.188 mi.)	AB139	411
HME CP CRYSTAL CLEANERS	696 COLUMBUS AVE.	S 1/8 - 1/4 (0.192 mi.)	AE149	450
ROYALE CLEANERS	689 COLUMBUS AVENUE	S 1/8 - 1/4 (0.217 mi.)	AP182	554
MARCEL/KAE LEE CLEANERS	687 AMSTERDAM AVENUE	SW 1/8 - 1/4 (0.236 mi.)	BD225	689
V&C/AQUARIUS CLEANERS	854 AMSTERDAM AVENUE #1	N 1/8 - 1/4 (0.238 mi.)	AY227	694
<u>Lower Elevation</u>	<u>Address</u>	<u>Direction / Distance</u>	<u>Map ID</u>	<u>Page</u>
CASSIE'S/VALETONE CLEANERS	804 COLUMBUS AVE.	ENE 0 - 1/8 (0.114 mi.)	M59	206
97TH STREET CLEANERS	241 WEST 97TH STREET	WNW 1/8 - 1/4 (0.199 mi.)	AJ161	493
CLEAN STRUCTURE/TWIN ROSE CLEA	2605 BROADWAY	NW 1/8 - 1/4 (0.200 mi.)	AL165	512
SYMPHONY/CHANG'S CLEANERS	251 W 95TH STREET	W 1/8 - 1/4 (0.221 mi.)	AQ188	576
OXFORD/Z & A CLEANERS	2644 BROADWAY	NNW 1/8 - 1/4 (0.229 mi.)	AW197	596

EXECUTIVE SUMMARY

Due to poor or inadequate address information, the following sites were not mapped. Count: 20 records.

<u>Site Name</u>	<u>Database(s)</u>
BELL ATLANTIC NY	MANIFEST
BELL ATLANTIC NY	MANIFEST
NYC PARKS AND REC 86TH STREET	FINDS,RCRA-NLR,MANIFEST
NYCTA	RCRA-CESQG,MANIFEST
CONSOLIDATED EDISON	RCRA-NLR,MANIFEST
CONSOLIDATED EDISON	RCRA-NLR,MANIFEST
RODAV CLEANERS	FINDS,MANIFEST,RCRA-NLR
CONSOLIDATED EDISON	RCRA-NLR,MANIFEST
CONSOLIDATED EDISON	RCRA-NLR,MANIFEST
LOT 3,TAXBLOCK 1998	E DESIGNATION
LOT 61,TAXBLOCK 1997	E DESIGNATION
NYSDOT BIN 2229339	RCRA-LQG
NYCDEP - SHAFT 11B	FINDS,RCRA-NLR
NYCDEP - SHAFT 12B	FINDS,RCRA-NLR
INTERSTATE I 295 WEST BOUND	ERNS
PIERS 35-40 WEST SIDE HWY AND	ERNS
WEST SIDE HWY	ERNS
NYC-DOS WEST 59TH ST MTS	FINDS
NYCTA-2ND AVE 97TH TO 87TH STREET	FINDS
59TH GENERATION STATION	SPILLS

OVERVIEW MAP - 3056911.2s



- ★ Target Property
- ▲ Sites at elevations higher than or equal to the target property
- ◆ Sites at elevations lower than the target property
- ▲ Manufactured Gas Plants
- National Priority List Sites
- Dept. Defense Sites
- Indian Reservations BIA
- ⚡ County Boundary
- ⚡ Oil & Gas pipelines
- ▨ 100-year flood zone
- ▨ 500-year flood zone
- National Wetland Inventory
- State Wetlands

This report includes Interactive Map Layers to display and/or hide map information. The legend includes only those icons for the default map view.

SITE NAME: 125 West 97th Street
 ADDRESS: 125 West 97th Street
 New York NY 10025
 LAT/LONG: 40.7943 / 73.9679

CLIENT: Ethan C. Eldon Associates, Inc.
 CONTACT: Chunyuan Li
 INQUIRY #: 3056911.2s
 DATE: May 02, 2011 2:10 pm

MAP FINDINGS SUMMARY

Database	Target Property	Search Distance (Miles)	< 1/8	1/8 - 1/4	1/4 - 1/2	1/2 - 1	> 1	Total Plotted
<u>STANDARD ENVIRONMENTAL RECORDS</u>								
<i>Federal NPL site list</i>								
NPL		1.000	0	0	0	1	NR	1
Proposed NPL		1.000	0	0	0	0	NR	0
NPL LIENS		TP	NR	NR	NR	NR	NR	0
<i>Federal Delisted NPL site list</i>								
Delisted NPL		1.000	0	0	0	0	NR	0
<i>Federal CERCLIS list</i>								
CERCLIS		0.500	0	0	0	NR	NR	0
FEDERAL FACILITY		1.000	0	0	0	0	NR	0
<i>Federal CERCLIS NFRAP site List</i>								
CERC-NFRAP		0.500	0	0	0	NR	NR	0
<i>Federal RCRA CORRACTS facilities list</i>								
CORRACTS		1.000	0	0	0	0	NR	0
<i>Federal RCRA non-CORRACTS TSD facilities list</i>								
RCRA-TSDF		0.500	0	0	0	NR	NR	0
<i>Federal RCRA generators list</i>								
RCRA-LQG		0.250	0	1	NR	NR	NR	1
RCRA-SQG		0.250	5	4	NR	NR	NR	9
RCRA-CESQG		0.250	3	8	NR	NR	NR	11
<i>Federal institutional controls / engineering controls registries</i>								
US ENG CONTROLS		0.500	0	0	0	NR	NR	0
US INST CONTROL		0.500	0	0	0	NR	NR	0
<i>Federal ERNS list</i>								
ERNS		TP	NR	NR	NR	NR	NR	0
<i>State- and tribal - equivalent CERCLIS</i>								
NY SHWS		1.000	0	0	0	0	NR	0
NJ SHWS		1.000	0	0	0	0	NR	0
NY VAPOR REOPENED		1.000	0	0	0	0	NR	0
<i>State and tribal landfill and/or solid waste disposal site lists</i>								
NY SWF/LF		0.500	0	0	0	NR	NR	0
NJ SWF/LF		0.500	0	0	0	NR	NR	0
<i>State and tribal leaking storage tank lists</i>								
NY LTANKS		0.500	2	15	40	NR	NR	57
NY HIST LTANKS		0.500	1	11	31	NR	NR	43

MAP FINDINGS SUMMARY

Database	Target Property	Search Distance (Miles)	< 1/8	1/8 - 1/4	1/4 - 1/2	1/2 - 1	> 1	Total Plotted
INDIAN LUST		0.500	0	0	0	NR	NR	0
<i>State and tribal registered storage tank lists</i>								
NY UST		0.250	7	13	NR	NR	NR	20
NJ UST		0.250	0	0	NR	NR	NR	0
NY CBS UST		0.250	0	0	NR	NR	NR	0
NY MOSF UST		0.500	0	0	0	NR	NR	0
NY AST		0.250	17	82	NR	NR	NR	99
NY CBS AST		0.250	0	0	NR	NR	NR	0
NY MOSF AST		0.500	0	0	0	NR	NR	0
NY MOSF		0.500	0	0	0	NR	NR	0
NY CBS		0.250	0	0	NR	NR	NR	0
INDIAN UST		0.250	0	0	NR	NR	NR	0
FEMA UST		0.250	0	0	NR	NR	NR	0
<i>State and tribal institutional control / engineering control registries</i>								
NY ENG CONTROLS		0.500	0	0	0	NR	NR	0
NJ ENG CONTROLS		0.500	0	0	0	NR	NR	0
NY INST CONTROL		0.500	0	0	0	NR	NR	0
NJ INST CONTROL		0.500	0	0	0	NR	NR	0
NY RES DECL		0.125	0	NR	NR	NR	NR	0
<i>State and tribal voluntary cleanup sites</i>								
NY VCP		0.500	0	0	0	NR	NR	0
NJ VCP		0.500	0	0	0	NR	NR	0
INDIAN VCP		0.500	0	0	0	NR	NR	0
<i>State and tribal Brownfields sites</i>								
NY ERP		0.500	0	0	0	NR	NR	0
NY BROWNFIELDS		0.500	0	0	0	NR	NR	0
NJ BROWNFIELDS		0.500	0	0	0	NR	NR	0
<u>ADDITIONAL ENVIRONMENTAL RECORDS</u>								
<i>Local Brownfield lists</i>								
US BROWNFIELDS		0.500	0	0	0	NR	NR	0
<i>Local Lists of Landfill / Solid Waste Disposal Sites</i>								
ODI		0.500	0	0	0	NR	NR	0
DEBRIS REGION 9		0.500	0	0	0	NR	NR	0
NY SWTIRE		0.500	0	0	0	NR	NR	0
NY SWRCY		0.500	0	0	0	NR	NR	0
NJ SWRCY		0.500	0	0	0	NR	NR	0
INDIAN ODI		0.500	0	0	0	NR	NR	0
<i>Local Lists of Hazardous waste / Contaminated Sites</i>								
US CDL		TP	NR	NR	NR	NR	NR	0

MAP FINDINGS SUMMARY

Database	Target Property	Search Distance (Miles)	< 1/8	1/8 - 1/4	1/4 - 1/2	1/2 - 1	> 1	Total Plotted
NY DEL SHWS		1.000	0	0	0	0	NR	0
US HIST CDL		TP	NR	NR	NR	NR	NR	0
Local Lists of Registered Storage Tanks								
NY HIST UST		0.250	6	17	NR	NR	NR	23
NY HIST AST		TP	NR	NR	NR	NR	NR	0
Local Land Records								
LIENS 2		TP	NR	NR	NR	NR	NR	0
LUCIS		0.500	0	0	0	NR	NR	0
Records of Emergency Release Reports								
HMIRS		TP	NR	NR	NR	NR	NR	0
NY Spills	X	0.125	12	NR	NR	NR	NR	12
NY Hist Spills	X	0.125	8	NR	NR	NR	NR	8
Other Ascertainable Records								
RCRA-NonGen		0.250	4	11	NR	NR	NR	15
DOT OPS		TP	NR	NR	NR	NR	NR	0
DOD		1.000	0	0	0	0	NR	0
FUDS		1.000	0	0	0	0	NR	0
CONSENT		1.000	0	0	0	1	NR	1
ROD		1.000	0	0	0	1	NR	1
UMTRA		0.500	0	0	0	NR	NR	0
MINES		0.250	0	0	NR	NR	NR	0
TRIS		TP	NR	NR	NR	NR	NR	0
TSCA		TP	NR	NR	NR	NR	NR	0
FTTS		TP	NR	NR	NR	NR	NR	0
HIST FTTS		TP	NR	NR	NR	NR	NR	0
SSTS		TP	NR	NR	NR	NR	NR	0
ICIS		TP	NR	NR	NR	NR	NR	0
PADS		TP	NR	NR	NR	NR	NR	0
MLTS		TP	NR	NR	NR	NR	NR	0
RADINFO		TP	NR	NR	NR	NR	NR	0
FINDS		TP	NR	NR	NR	NR	NR	0
RAATS		TP	NR	NR	NR	NR	NR	0
NY HSWDS		0.500	0	0	0	NR	NR	0
NY UIC		TP	NR	NR	NR	NR	NR	0
NJ UIC		TP	NR	NR	NR	NR	NR	0
NY MANIFEST	X	0.250	14	48	NR	NR	NR	62
NJ MANIFEST		0.250	0	1	NR	NR	NR	1
NY DRYCLEANERS		0.250	4	10	NR	NR	NR	14
NJ DRYCLEANERS		0.250	0	0	NR	NR	NR	0
NY NPDES		TP	NR	NR	NR	NR	NR	0
NJ NPDES		TP	NR	NR	NR	NR	NR	0
NY AIRS		TP	NR	NR	NR	NR	NR	0
NY E DESIGNATION		0.125	0	NR	NR	NR	NR	0
INDIAN RESERV		1.000	0	0	0	0	NR	0
SCRD DRYCLEANERS		0.500	0	0	0	NR	NR	0
NY FINANCIAL ASSURANCE		TP	NR	NR	NR	NR	NR	0
NY COAL ASH		0.500	0	0	0	NR	NR	0

MAP FINDINGS SUMMARY

Database	Target Property	Search Distance (Miles)	< 1/8	1/8 - 1/4	1/4 - 1/2	1/2 - 1	> 1	Total Plotted
NJ COAL ASH		0.500	0	0	0	NR	NR	0
PCB TRANSFORMER	TP		NR	NR	NR	NR	NR	0
COAL ASH DOE	TP		NR	NR	NR	NR	NR	0
NJ FINANCIAL ASSURANCE	TP		NR	NR	NR	NR	NR	0
COAL ASH EPA		0.500	0	0	0	NR	NR	0

EDR PROPRIETARY RECORDS

EDR Proprietary Records

Manufactured Gas Plants		1.000	0	0	0	0	NR	0
EDR Historical Auto Stations		0.250	0	0	NR	NR	NR	0
EDR Historical Cleaners		0.250	0	0	NR	NR	NR	0

NOTES:

TP = Target Property

NR = Not Requested at this Search Distance

Sites may be listed in more than one database

MAP FINDINGS

Map ID
Direction
Distance
Elevation

Site

Database(s)

EDR ID Number
EPA ID Number

A1
Target
Property

CONSOLIDATED EDISON
VS629-125 W 97TH ST
NEW YORK, NY 10025

NY MANIFEST **1009239343**
N/A

Site 1 of 3 in cluster A

Actual:
90 ft.

NY MANIFEST:
EPA ID: NYP004060208
Country: USA
Mailing Name: CONSOLIDATED EDISON
Mailing Contact: FRANKLIN MURRAY
Mailing Address: 4 IRVING PLACE RM 828
Mailing Address 2: Not reported
Mailing City: NEW YORK
Mailing State: NY
Mailing Zip: 10003
Mailing Zip4: Not reported
Mailing Country: USA
Mailing Phone: 212-460-2808

Document ID: NYE0666873
Manifest Status: Not reported
Trans1 State ID: NYD006982359
Trans2 State ID: Not reported
Generator Ship Date: 08/14/2000
Trans1 Recv Date: 08/14/2000
Trans2 Recv Date: Not reported
TSD Site Recv Date: 08/14/2000
Part A Recv Date: Not reported
Part B Recv Date: Not reported
Generator EPA ID: NYP004060208
Trans1 EPA ID: NYD980593636
Trans2 EPA ID: Not reported
TSD ID: SM1708
Waste Code: B002 - PETROLEUM OIL WITH 50 BUT < 500 PPM PCB
Quantity: 06623
Units: K - Kilograms (2.2 pounds)
Number of Containers: 001
Container Type: TT - Cargo tank, tank trucks
Handling Method: T Chemical, physical, or biological treatment.
Specific Gravity: 01.00
Year: 00

A2
Target
Property

MANHOLE #0629
125 W 97TH ST
MANHATTEN, NY

NY Spills **S104788386**
NY Hist Spills **N/A**

Site 2 of 3 in cluster A

Actual:
90 ft.

NY Spills:
Site ID: 198652
Facility Addr2: Not reported
Facility ID: 0005758
Spill Number: 0005758
Facility Type: ER
SWIS: 3101
Investigator: JHOCONNE
Referred To: Not reported
Spill Date: 8/13/2000

Map ID
Direction
Distance
Elevation

MAP FINDINGS

Site

Database(s)

EDR ID Number
EPA ID Number

MANHOLE #0629 (Continued)

S104788386

Reported to Dept: 8/14/2000
CID: 297
Spill Cause: Unknown
Water Affected: Not reported
Spill Source: Commercial/Industrial
Spill Notifier: Affected Persons
Cleanup Ceased: Not reported
Cleanup Meets Std: False
Last Inspection: Not reported
Recommended Penalty: Penalty Not Recommended
UST Trust: False
Spill Class: Known release with minimal potential for fire or hazard. DEC Response.
Willing Responsible Party. Corrective action taken.
Spill Closed Dt: 2/13/2002
Remediation Phase: 0
Date Entered In Computer: 8/14/2000
Spill Record Last Update: 2/13/2002
Spiller Name: Not reported
Spiller Company: UNKNOWN
Spiller Address: Not reported
Spiller City,St,Zip: ZZ -
Spiller Company: 001
Contact Name: BRIAN JOYCE
Contact Phone: (212) 580-6763
DEC Region: 2
DER Facility ID: 165327
DEC Memo: Prior to Sept, 2004 data translation this spill Lead_DEC Field was
"O'CONNELL"
Remarks: CONED SPILL # / WORKERS FOUND 1 GALLON OF AN UNKNOWN OIL LOATING ON
TOP OF 3000 GAL OF WATER IN THE MANHOLE - SAMPLES TAKEN AND CLEANUP
WILL BE BASED ON RESULTS

Material:

Site ID: 198652
Operable Unit ID: 828580
Operable Unit: 01
Material ID: 546905
Material Code: 0066A
Material Name: UNKNOWN PETROLEUM
Case No.: Not reported
Material FA: Petroleum
Quantity: 1
Units: Gallons
Recovered: No
Resource Affected: Not reported
Oxygenate: False

Tank Test:

Site ID: Not reported
Spill Tank Test: Not reported
Tank Number: Not reported
Tank Size: Not reported
Test Method: Not reported
Leak Rate: Not reported
Gross Fail: Not reported
Modified By: Not reported
Last Modified: Not reported

Map ID
Direction
Distance
Elevation

MAP FINDINGS

Site

Database(s)

EDR ID Number
EPA ID Number

MANHOLE #0629 (Continued)

S104788386

Test Method: Not reported

NY Hist Spills:
Region of Spill: 2
Spill Number: 0005758
Investigator: O'CONNELL
Caller Name: Not reported
Caller Agency: Not reported
Caller Phone: Not reported
Notifier Name: Not reported
Notifier Agency: Not reported
Notifier Phone: Not reported
Spill Date/Time: 08/13/2000 23:45
Reported to Dept Date/Time: 08/14/00 00:25
SWIS: 62
Spiller Name: UNKNOWN
Spiller Contact: Not reported
Spiller Phone: () -
Spiller Contact: BRIAN JOYCE
Spiller Phone: (212) 580-6763
Spiller Address: Not reported
Spiller City,St,Zip: -
Spill Cause: Unknown
Reported to Dept: On Land
Water Affected: Not reported
Spill Source: 01
Spill Notifier: Affected Persons
PBS Number: Not reported
Cleanup Ceased: / /
Cleanup Meets Std: False
Last Inspection: / /
Recommended Penalty: Penalty Not Recommended
Spiller Cleanup Dt: / /
Enforcement Date: / /
Invstgn Complete: / /
UST Involvement: False
Spill Class: Known release with minimal potential for fire or hazard. DEC Response.
Willing Responsible Party. Corrective action taken.
Spill Closed Dt: / /
Corrective Action Plan Submitted: / /
Date Region Sent Summary to Central Office: / /
Date Spill Entered In Computer Data File: 08/14/00
Date Spill Entered In Computer Data File: Not reported
Update Date: 08/14/00
Is Updated: False

Tank:
PBS Number: Not reported
Tank Number: Not reported
Tank Size: Not reported
Test Method: Not reported
Leak Rate Failed Tank: Not reported
Gross Leak Rate: Not reported

Material:
Material Class Type: Petroleum
Quantity Spilled: 1

Map ID
Direction
Distance
Elevation

MAP FINDINGS

Site

Database(s)

EDR ID Number
EPA ID Number

MANHOLE #0629 (Continued)

S104788386

Unkonwn Quantity Spilled: False
Units: Gallons
Quantity Recovered: 0
Unkonwn Quantity Recovered: False
Material: UNKNOWN PETROLEUM
Class Type: UNKNOWN PETROLEUM
Times Material Entry In File: 16414
CAS Number: Not reported
Last Date: 19940929
DEC Remarks: Not reported
Remark: CONED SPILL / WORKERS FOUND 1 GALLON OF AN UNKNOWN OIL LOATING ON TOP OF 3000 GALS OF WATER IN THE MANHOLE - SAMPLES TAKEN AND CLEANUP WILL BE BASED ON RESULTS

**NPL
Region
WNW
1/2-1
2737 ft.**

**HUDSON RIVER PCBS
NO STREET APPLICABLE
HUDSON RIVER, NY 12801**

Additional polygons located at: NW 4854 ft.

**NPL 1000384273
CERCLIS NYD980763841
RCRA-LQG
US ENG CONTROLS
US INST CONTROL
CONSENT
ROD
FINDS
NY HIST LTANKS
NY Spills**

NPL:

EPA ID: NYD980763841
EPA Region: 02
Federal: N
Final Date: 9/21/1984

Category Details:

NPL Status: Currently on the Final NPL
Category Description: Depth To Aquifer-<= 10 Feet
Category Value: 0

NPL Status: Currently on the Final NPL
Category Description: Distance To Nearest Population-> 0 And <= 1/4 Mile
Category Value: 10

Site Details:

Site Name: HUDSON RIVER PCBS
Site Status: Final
Site Zip: 12801
Site City: HUDSON RIVER
Site State: NY
Federal Site: No
Site County: WASHINGTON
EPA Region: 02
Date Proposed: 09/08/83
Date Deleted: Not reported
Date Finalized: 09/21/84

Substance Details:

NPL Status: Currently on the Final NPL
Substance ID: Not reported

Map ID
Direction
Distance
Elevation

MAP FINDINGS

Site

Database(s)

EDR ID Number
EPA ID Number

HUDSON RIVER PCBs (Continued)

1000384273

Substance: Not reported
CAS #: Not reported
Pathway: Not reported
Scoring: Not reported

NPL Status: Currently on the Final NPL
Substance ID: A046
Substance: POLYCHLORINATED BIPHENYLS
CAS #: 1336-36-3
Pathway: AIR PATHWAY
Scoring: 4

NPL Status: Currently on the Final NPL
Substance ID: A046
Substance: POLYCHLORINATED BIPHENYLS
CAS #: 1336-36-3
Pathway: SURFACE WATER PATHWAY
Scoring: 4

Summary Details:

Conditions at listing September 1983): The Hudson River PCBs Site is a 40-mile stretch of the Hudson River between Mechanicville and Fort Edward, New York. General Electric Co. discharged an estimated 1.1 million pounds of PCBs into this stretch of river. The State has identified 40 hot spots, defined as sediments contaminated with greater than 50 parts per million (ppm) of PCBs. Also included in the site are five remnant areas, which are river sediments exposed when the level of the river was lowered due to removal of the Fort Edward Dam. The State has taken initial measures to stabilize the remnant areas from erosion. In September 1980, Congress passed an amendment to the Clean Water Act (CWA) that included the Hudson River PCB Reclamation Demonstration Project. Under this legislation, the EPA Administrator could authorize a 75 percent grant, not to exceed 20 million. EPA issued a final Environmental Impact Statement in October 1982 evaluating various dredging alternatives for a demonstration project. EPA has prepared a feasibility study to evaluate alternative remedial actions under CERCLA. The Administrator has determined that CERCLA funds may be used for remedial action at the remnant areas and for evaluating the effectiveness of the water supply system at Waterford, New York. Status June 1984): EPA has completed a draft feasibility study identifying alternatives for remedial action. A search for parties potentially responsible for wastes associated with the site has been completed, and EPA has sent letters to two potentially responsible parties notifying them of possible legal action under CERCLA.

Site Status Details:

NPL Status: Final
Proposed Date: 09/08/1983
Final Date: 09/21/1984
Deleted Date: Not reported

Narratives Details:

NPL Name: HUDSON RIVER PCBs
City: HUDSON RIVER
State: NY

CERCLIS:

Map ID
Direction
Distance
Elevation

MAP FINDINGS

Site

Database(s)

EDR ID Number
EPA ID Number

HUDSON RIVER PCBS (Continued)

1000384273

Site ID: 0202229
EPA ID: NYD980763841
Facility County: WASHINGTON
Short Name: HUDSON RIVER PCBS
Congressional District: 20
IFMS ID: 0284
SMSA Number: 2975
USGC Hydro Unit: 02020003
Federal Facility: Not a Federal Facility
DMNSN Number: Not reported
Site Orphan Flag: N
RCRA ID: Not reported
USGS Quadrangle: Not reported
Site Init By Prog: Not reported
NFRAP Flag: Not reported
Parent ID: Not reported
RST Code: Not reported
EPA Region: 02
Classification: Waterways/Creeks/Rivers
Site Settings Code: SU
NPL Status: Currently on the Final NPL
DMNSN Unit Code: Not reported
RBRAC Code: Not reported
RResp Fed Agency Code: Not reported
Non NPL Status: Not reported
Non NPL Status Date: Not reported
Site Fips Code: 36115
CC Concurrence Date: Not reported
CC Concurrence FY: Not reported
Alias EPA ID: Not reported
Site FUDS Flag: Not reported

CERCLIS Site Contact Name(s):

Contact ID: 13000744.00000
Contact Name: BENNY CONETTA
Contact Tel: (212) 637-3030
Contact Title: Remedial Project Manager (RPM)
Contact Email: CONETTA.BENNY@EPA.GOV

CERCLIS Site Alias Name(s):

Alias ID: 101
Alias Name: HUDSON RIVER PCBS
Alias Address: Not reported
WARREN, NY
Alias ID: 102
Alias Name: HUDSON RIVER PCBS
Alias Address: NO STREET APPLICABLE
NO CITY APPLICABLE, NY 12801
Alias ID: 103
Alias Name: HUDSON RIVER PCBS
Alias Address: NO STREET APPLICABLE
HUDSON RIVER, NY 12801
Alias Comments: Not reported

Site Description: The Hudson River PCBs Site includes a nearly 200 river-mile stretch of the Hudson River in eastern New York State from the Village of Hudson Falls to the Battery in New York City. The Hudson River has been designated an American

HUDSON RIVER PCBs (Continued)

1000384273

Heritage River because of its important role in American history and culture. This federal Superfund Record of Decision (ROD) addresses the risks to people and ecological receptors associated with polychlorinated biphenyls (PCBs) in the in-place sediments of the Upper Hudson River. The Site is divided into the Upper Hudson River which is the length of river between Hudson Falls and the Federal Dam at Troy, New York and the Lower Hudson River which is the length of river between Federal Dam at Troy and the Battery. For purposes of this project, EPA further divided the Upper Hudson River area into three main sections known as River Section 1, River Section 2, and River Section 3. The Site also includes five Remnant Deposits, which are areas of PCB-contaminated sediment that became exposed after the river water level dropped following removal of the Fort Edward Dam in 1973. The Upper Hudson River portion of the Site extends from the Fenimore Bridge in Hudson Falls to the Federal Dam at Troy, a distance of just over 43 river miles. The Lower Hudson River extends from the Federal Dam to the southern tip of Manhattan at the Battery in New York City. The Mid-Hudson River, which is primarily a subset of the Lower Hudson River, extends from the Federal Dam at Troy to just south of Poughkeepsie. The predominant sources of PCB contamination to the Upper Hudson River were two capacitor manufacturing plants owned and operated by GE. The plants are located adjacent to or near the Hudson River in the Village of Hudson Falls and the Town of Fort Edward. Over a 30-year period, the plants discharged a substantial amount of PCBs into the river. At the GE Hudson Falls plant, leakage of non-aqueous phase PCB-bearing oils through bedrock to the river continues to be a source of PCB contamination. Regarding the former outfall to the Hudson River from the GE Fort Edward plant, New York State Department of Environmental Conservation (NYSDEC) issued a Record of Decision in January 2000 that calls for the excavation of PCB-contaminated soil and sediment in this area of the Upper Hudson River shoreline in order to eliminate this source of PCBs to the river. EPA's analysis assumes a significantly reduced PCB loading to the river from these sources once the State's plans for remediation are implemented. PCBs, the chemicals of concern addressed in this decision document, have been classified by EPA as probable human carcinogens. They are also linked to other serious non-cancer adverse health effects based on observations in animals and emerging evidence in humans. Once discharged from the GE plants, the PCBs adhered to river sediment and accumulated downstream as they settled in impounded pools and other depositional areas. Historic fish and sediment data indicated PCBs were accumulating downstream of the old Fort Edward Dam as well as accumulating behind the dam. The removal of the dam in 1973 resulted in a remobilization and downstream distribution of PCBs that had accumulated behind the dam. Historically, the highest PCB sediment concentrations have been detected in the cohesive sediments within the Upper Hudson River. River scouring/ erosion and other mechanisms have mobilized PCB-contaminated sediments from the extensive cohesive deposits, redepositing them farther downstream all the way to the Battery. The preponderance of data indicates that burial of contaminated sediment by cleaner materials is not universally or uniformly occurring. Data also indicate that contaminated sediments in River Sections 1, 2 and 3 continue to serve as the major source of PCBs to the water column and the fish within the Upper Hudson River. During an approximate 30-year period ending in 1977, PCBs were used in capacitor manufacturing operations Hudson Falls and Fort Edward, New York facilities. PCB oils were discharged both directly and indirectly from these plants into the Hudson River. This included both non-permitted and permitted discharges. Even after permits were received in 1975, permit exceedances occurred. Estimates of the total quantity of PCBs discharged directly from the two plants into the river from the 1940s to 1977 are as high as 1,330,000 pounds (about 605,000 kg). Many of the PCBs discharged to the river adhered to sediments and accumulated with the sediments

Map ID
Direction
Distance
Elevation

MAP FINDINGS

Site

Database(s)

EDR ID Number
EPA ID Number

HUDSON RIVER PCBs (Continued)

1000384273

as they settled in the impounded pool behind the Fort Edward Dam, as well as other depositional areas farther downstream. Because of its deteriorating condition, the Fort Edward Dam was removed in 1973. Five areas of PCB-contaminated sediments were exposed due to the lowering of the river water level when the Fort Edward Dam was removed. These five areas are known as the Remnant Deposits. During subsequent floods, PCB-contaminated sediments from the Fort Edward Dam area were scoured and transported downstream. EPA notified the company that had the two plants of the remedy selected in the 1984 ROD and offered the company the opportunity to implement the selected remedy with respect to the Remnant Deposits and the Waterford drinking water supply evaluation. The company declined EPA's offer. NYSDEC, with funding provided by EPA, conducted the evaluation at the Waterford Water Works. In addition, NYSDEC prepared a design for the in-place containment of the Remnant Deposits. This design was completed in 1988. In March 1989, the company offered to assume responsibility for the implementation of the in-place containment remedy for the Remnant Deposits. EPA issued a September 27, 1989 Administrative Order on Consent to the company which required the company to prepare a remedial design report for the construction of access roads to the Remnant Deposits and to submit a design for the in-place containment of the Remnant Deposits incorporating the NYSDEC-prepared design, plus any EPA-approved refinements to that design. EPA also issued a September 27, 1989 Administrative Order to the company requiring the company to construct and maintain the access roads to the Remnant Deposits. The company constructed the in-place containment of the Remnant Deposits under a 1990 Consent Decree with EPA. EPA will evaluate the need for further remedial action for the Remnant Deposits after completion of a 5-year review of the Remnant Deposit containment remedy, performed pursuant to CERCLA §121(c). The company's manufacturing plants in Hudson Falls and Fort Edward are listed under the New York State Inactive Hazardous Waste Disposal Sites Remedial program. The company currently is conducting remedial activities near the Hudson Falls and Fort Edward plants pursuant to Orders on Consent with NYSDEC. The company has thus far declined to implement the January 2000 NYSDEC Record of Decision for the Fort Edward plant Outfall 004. The NYSDEC is conducting the remedial design for that ROD. As one of America's great rivers, the Hudson has played and will continue to play a major role in the history, culture, and economy of the area. The Hudson has been designated an American Heritage River because of its important role in American history and culture. Current and reasonably-anticipated future land use and surface water use are described below. Current land use includes a variety of residential, commercial and industrial activities. Use of the river and lands surrounding the river are projected to remain the same. At this time, no changes in future land use are known, nor are any new uses expected. The Site passes through 14 different counties as the river flows to its final discharge point in New York Harbor. Four counties (Albany, Washington, Rensselaer, and Saratoga) lie adjacent to the more highly contaminated portions (areas of proposed active remediation in River Sections 1, 2 and 3) of the Upper Hudson River between Troy (Federal Dam) and Hudson Falls. Within these four counties, forests and farmlands surround urban centers and historic villages. There are apple orchards and dairy farms, parks, nature preserves and gardens. In addition to the GE Hudson Falls and Fort Edward plants, the area is home to technology companies, oil service companies and food companies. Saratoga and Washington Counties have experienced population growth between 1990 and 1999 of 10.2 percent and 1.4 percent, respectively, while Rensselaer and Albany Counties have experienced population declines of 1.9 percent and 0.3 percent, respectively. Total population of these four counties, according to July 1999 estimates by the US Department of Commerce Bureau of the Census, is just under 700,000. Warren County, in which the City of Glens Falls is located, has a population of just over 60,000 and is just to the northwest of the Hudson River

Map ID
Direction
Distance
Elevation

MAP FINDINGS

Site

Database(s)

EDR ID Number
EPA ID Number

HUDSON RIVER PCBs (Continued)

1000384273

PCBs Site. A Record of Decision (ROD) addressing operable unit 1 (OU 01) was completed in September 1984. A Record of Decision addressing OU 2 was completed in February 2002.

CERCLIS Assessment History:

Action Code: 001
Action: DISCOVERY
Date Started: Not reported
Date Completed: 07/01/1983
Priority Level: Not reported
Operable Unit: SITEWIDE
Primary Responsibility: EPA Fund-Financed
Planning Status: Not reported
Urgency Indicator: Not reported
Action Anomaly: Not reported

For detailed financial records, contact EDR for a Site Report.:

Action Code: 001
Action: PRELIMINARY ASSESSMENT
Date Started: Not reported
Date Completed: 09/01/1983
Priority Level: Low priority for further assessment
Operable Unit: SITEWIDE
Primary Responsibility: EPA Fund-Financed
Planning Status: Not reported
Urgency Indicator: Not reported
Action Anomaly: Not reported

For detailed financial records, contact EDR for a Site Report.:

Action Code: 001
Action: SITE INSPECTION
Date Started: 08/01/1983
Date Completed: 09/01/1983
Priority Level: Higher priority for further assessment
Operable Unit: SITEWIDE
Primary Responsibility: EPA Fund-Financed
Planning Status: Not reported
Urgency Indicator: Not reported
Action Anomaly: Not reported

For detailed financial records, contact EDR for a Site Report.:

Action Code: 001
Action: PROPOSAL TO NATIONAL PRIORITIES LIST
Date Started: Not reported
Date Completed: 09/08/1983
Priority Level: Not reported
Operable Unit: SITEWIDE
Primary Responsibility: EPA Fund-Financed
Planning Status: Not reported
Urgency Indicator: Not reported
Action Anomaly: Not reported

Map ID
Direction
Distance
Elevation

MAP FINDINGS

Site

Database(s)

EDR ID Number
EPA ID Number

HUDSON RIVER PCBS (Continued)

1000384273

For detailed financial records, contact EDR for a Site Report.:

Action Code: 001
Action: NATIONAL PRIORITIES LIST RESPONSIBLE PARTY SEARCH
Date Started: Not reported
Date Completed: 11/15/1983
Priority Level: Search Complete, Viable PRPs
Operable Unit: SITEWIDE
Primary Responsibility: Federal Enforcement
Planning Status: Not reported
Urgency Indicator: Not reported
Action Anomaly: Not reported

For detailed financial records, contact EDR for a Site Report.:

Action Code: 001
Action: FINAL LISTING ON NATIONAL PRIORITIES LIST
Date Started: Not reported
Date Completed: 09/21/1984
Priority Level: Not reported
Operable Unit: SITEWIDE
Primary Responsibility: EPA Fund-Financed
Planning Status: Not reported
Urgency Indicator: Not reported
Action Anomaly: Not reported

For detailed financial records, contact EDR for a Site Report.:

Action Code: 001
Action: RECORD OF DECISION
Date Started: Not reported
Date Completed: 09/25/1984
Priority Level: Not reported
Operable Unit: REMNANT DEPOSIT CAPPING
Primary Responsibility: EPA Fund-Financed
Planning Status: Primary
Urgency Indicator: Not reported
Action Anomaly: Not reported

For detailed financial records, contact EDR for a Site Report.:

Action Code: 001
Action: COMBINED REMEDIAL INVESTIGATION/FEASIBILITY STUDY
Date Started: 03/30/1984
Date Completed: 09/25/1984
Priority Level: Not reported
Operable Unit: REMNANT DEPOSIT CAPPING
Primary Responsibility: EPA Fund-Financed
Planning Status: Primary
Urgency Indicator: Not reported
Action Anomaly: Not reported

For detailed financial records, contact EDR for a Site Report.:

Action Code: 001

Map ID
Direction
Distance
Elevation

MAP FINDINGS

Site

Database(s)

EDR ID Number
EPA ID Number

HUDSON RIVER PCBs (Continued)

1000384273

Action: REMEDIAL DESIGN/REMEDIAL ACTION NEGOTIATIONS
Date Started: 10/27/1983
Date Completed: 09/28/1984
Priority Level: Not reported
Operable Unit: SITEWIDE
Primary Responsibility: Federal Enforcement
Planning Status: Primary
Urgency Indicator: Not reported
Action Anomaly: Not reported

For detailed financial records, contact EDR for a Site Report.:

Action Code: 001
Action: ADMINISTRATIVE/VOLUNTARY COST RECOVERY
Date Started: Not reported
Date Completed: 05/04/1988
Priority Level: Not reported
Operable Unit: SITEWIDE
Primary Responsibility: Federal Enforcement
Planning Status: Primary
Urgency Indicator: Not reported
Action Anomaly: Not reported

For detailed financial records, contact EDR for a Site Report.:

Action Code: 002
Action: REMEDIAL DESIGN
Date Started: 02/02/1989
Date Completed: 06/05/1989
Priority Level: Not reported
Operable Unit: REMNANT DEPOSIT CAPPING
Primary Responsibility: EPA Fund-Financed
Planning Status: Primary
Urgency Indicator: Not reported
Action Anomaly: Original Action Take Over

For detailed financial records, contact EDR for a Site Report.:

Action Code: 001
Action: ADMINISTRATIVE ORDER ON CONSENT
Date Started: Not reported
Date Completed: 09/27/1989
Priority Level: Not reported
Operable Unit: REMNANT DEPOSIT CAPPING
Primary Responsibility: Federal Enforcement
Planning Status: Primary
Urgency Indicator: Not reported
Action Anomaly: Not reported

For detailed financial records, contact EDR for a Site Report.:

Action Code: 002
Action: REMEDIAL DESIGN/REMEDIAL ACTION NEGOTIATIONS
Date Started: 06/09/1989
Date Completed: 09/27/1989
Priority Level: Not reported

Map ID
Direction
Distance
Elevation

MAP FINDINGS

Site

Database(s)

EDR ID Number
EPA ID Number

HUDSON RIVER PCBS (Continued)

1000384273

Operable Unit: SITEWIDE
Primary Responsibility: Federal Enforcement
Planning Status: Primary
Urgency Indicator: Not reported
Action Anomaly: Not reported

For detailed financial records, contact EDR for a Site Report.:

Action Code: 003
Action: REMEDIAL DESIGN/REMEDIAL ACTION NEGOTIATIONS
Date Started: 06/09/1989
Date Completed: 09/27/1989
Priority Level: Not reported
Operable Unit: SITEWIDE
Primary Responsibility: Federal Enforcement
Planning Status: Alternate
Urgency Indicator: Not reported
Action Anomaly: Not reported

For detailed financial records, contact EDR for a Site Report.:

Action Code: 001
Action: UNILATERAL ADMIN ORDER
Date Started: Not reported
Date Completed: 09/27/1989
Priority Level: Not reported
Operable Unit: SITEWIDE
Primary Responsibility: Federal Enforcement
Planning Status: Primary
Urgency Indicator: Not reported
Action Anomaly: Not reported

For detailed financial records, contact EDR for a Site Report.:

Action Code: 004
Action: REMEDIAL DESIGN/REMEDIAL ACTION NEGOTIATIONS
Date Started: 03/03/1989
Date Completed: 04/06/1990
Priority Level: Not reported
Operable Unit: SITEWIDE
Primary Responsibility: Federal Enforcement
Planning Status: Alternate
Urgency Indicator: Not reported
Action Anomaly: Not reported

For detailed financial records, contact EDR for a Site Report.:

Action Code: 001
Action: REMEDIAL DESIGN
Date Started: 09/28/1984
Date Completed: 05/18/1990
Priority Level: Not reported
Operable Unit: REMNANT DEPOSIT CAPPING
Primary Responsibility: State, Fund Financed
Planning Status: Primary

Map ID
Direction
Distance
Elevation

MAP FINDINGS

Site

Database(s)

EDR ID Number
EPA ID Number

HUDSON RIVER PCBS (Continued)

1000384273

Urgency Indicator: Not reported
Action Anomaly: Original Action Take Over

For detailed financial records, contact EDR for a Site Report.:

Action Code: 001
Action: Lodged By DOJ
Date Started: Not reported
Date Completed: 05/18/1990
Priority Level: Not reported
Operable Unit: REMNANT DEPOSIT CAPPING
Primary Responsibility: Federal Enforcement
Planning Status: Not reported
Urgency Indicator: Not reported
Action Anomaly: Not reported

For detailed financial records, contact EDR for a Site Report.:

Action Code: 001
Action: CONSENT DECREE
Date Started: 04/06/1990
Date Completed: 07/21/1990
Priority Level: Not reported
Operable Unit: REMNANT DEPOSIT CAPPING
Primary Responsibility: Federal Enforcement
Planning Status: Primary
Urgency Indicator: Not reported
Action Anomaly: Not reported

For detailed financial records, contact EDR for a Site Report.:

Action Code: 001
Action: REMOVAL ASSESSMENT
Date Started: 04/17/1990
Date Completed: 08/21/1990
Priority Level: Stabilized
Operable Unit: SITEWIDE
Primary Responsibility: EPA Fund-Financed
Planning Status: Primary
Urgency Indicator: Not reported
Action Anomaly: Not reported

For detailed financial records, contact EDR for a Site Report.:

Action Code: 002
Action: POTENTIALLY RESPONSIBLE PARTY REMEDIAL DESIGN
Date Started: 09/27/1989
Date Completed: 09/28/1990
Priority Level: Not reported
Operable Unit: REMNANT DEPOSIT CAPPING
Primary Responsibility: Responsible Party
Planning Status: Primary
Urgency Indicator: Not reported
Action Anomaly: New Action Resulting from Take Over

For detailed financial records, contact EDR for a Site Report.:

Map ID
Direction
Distance
Elevation

MAP FINDINGS

Site

Database(s)

EDR ID Number
EPA ID Number

HUDSON RIVER PCBS (Continued)

1000384273

Action Code: 001
Action: REMEDIAL INVESTIGATION/FEASIBILITY STUDY NEGOTIATIONS
Date Started: 03/12/1990
Date Completed: 10/04/1990
Priority Level: Not reported
Operable Unit: SITEWIDE
Primary Responsibility: Federal Enforcement
Planning Status: Alternate
Urgency Indicator: Not reported
Action Anomaly: Not reported

For detailed financial records, contact EDR for a Site Report.:

Action Code: 001
Action: POTENTIALLY RESPONSIBLE PARTY REMEDIAL DESIGN
Date Started: 05/18/1989
Date Completed: 01/07/1991
Priority Level: Not reported
Operable Unit: REMNANT DEPOSIT CAPPING
Primary Responsibility: Responsible Party
Planning Status: Primary
Urgency Indicator: Not reported
Action Anomaly: New Action Resulting from Take Over

For detailed financial records, contact EDR for a Site Report.:

Action Code: 001
Action: POTENTIALLY RESPONSIBLE PARTY REMEDIAL ACTION
Date Started: 10/13/1989
Date Completed: 09/29/1992
Priority Level: Not reported
Operable Unit: REMNANT DEPOSIT CAPPING
Primary Responsibility: Responsible Party
Planning Status: Primary
Urgency Indicator: Not reported
Action Anomaly: Not reported

For detailed financial records, contact EDR for a Site Report.:

Action Code: 002
Action: POTENTIALLY RESPONSIBLE PARTY REMEDIAL ACTION
Date Started: 09/28/1990
Date Completed: 09/29/1992
Priority Level: Not reported
Operable Unit: REMNANT DEPOSIT CAPPING
Primary Responsibility: Responsible Party
Planning Status: Primary
Urgency Indicator: Not reported
Action Anomaly: Not reported

For detailed financial records, contact EDR for a Site Report.:

Action Code: 002
Action: REMOVAL ASSESSMENT
Date Started: 11/19/1992
Date Completed: 12/01/1992
Priority Level: Stabilized
Operable Unit: ROGER'S ISLAND

Map ID
Direction
Distance
Elevation

MAP FINDINGS

Site

Database(s)

EDR ID Number
EPA ID Number

HUDSON RIVER PCBS (Continued)

1000384273

Primary Responsibility: EPA Fund-Financed
Planning Status: Primary
Urgency Indicator: Not reported
Action Anomaly: Not reported

For detailed financial records, contact EDR for a Site Report.:

Action Code: 001
Action: TECHNICAL ASSISTANCE
Date Started: 09/30/1997
Date Completed: Not reported
Priority Level: Not reported
Operable Unit: REASSESSMENT RIVER
Primary Responsibility: EPA Fund-Financed
Planning Status: Not reported
Urgency Indicator: Not reported
Action Anomaly: Not reported

For detailed financial records, contact EDR for a Site Report.:

Action Code: 001
Action: COMFORT/STATUS LETTER
Date Started: Not reported
Date Completed: 11/02/1998
Priority Level: Not reported
Operable Unit: SITEWIDE
Primary Responsibility: Federal Enforcement
Planning Status: Not reported
Urgency Indicator: Not reported
Action Anomaly: Not reported

For detailed financial records, contact EDR for a Site Report.:

Action Code: 004
Action: REMOVAL ASSESSMENT
Date Started: 10/14/1998
Date Completed: 01/07/1999
Priority Level: Not reported
Operable Unit: ROGER'S ISLAND
Primary Responsibility: EPA Fund-Financed
Planning Status: Not reported
Urgency Indicator: Not reported
Action Anomaly: Not reported

For detailed financial records, contact EDR for a Site Report.:

Action Code: 003
Action: REMOVAL ASSESSMENT
Date Started: 06/03/1998
Date Completed: 06/24/1999
Priority Level: Not reported
Operable Unit: ROGER'S ISLAND
Primary Responsibility: EPA Fund-Financed
Planning Status: Not reported
Urgency Indicator: Not reported
Action Anomaly: Not reported

Map ID
Direction
Distance
Elevation

MAP FINDINGS

Site

Database(s)

EDR ID Number
EPA ID Number

HUDSON RIVER PCBS (Continued)

1000384273

For detailed financial records, contact EDR for a Site Report.:

Action Code: 001
Action: Public Notice Published
Date Started: Not reported
Date Completed: 03/28/2000
Priority Level: Not reported
Operable Unit: SITEWIDE
Primary Responsibility: EPA Fund-Financed
Planning Status: Not reported
Urgency Indicator: Not reported
Action Anomaly: Not reported

For detailed financial records, contact EDR for a Site Report.:

Action Code: 001
Action: REMOVAL
Date Started: 10/06/1999
Date Completed: 09/14/2001
Priority Level: Stabilized
Operable Unit: ROGER'S ISLAND
Primary Responsibility: EPA Fund-Financed
Planning Status: Primary
Urgency Indicator: Time Critical
Action Anomaly: Not reported

For detailed financial records, contact EDR for a Site Report.:

Action Code: 002
Action: COMBINED REMEDIAL INVESTIGATION/FEASIBILITY STUDY
Date Started: 07/25/1990
Date Completed: 02/01/2002
Priority Level: Not reported
Operable Unit: REASSESSMENT RIVER
Primary Responsibility: EPA Fund-Financed
Planning Status: Primary
Urgency Indicator: Not reported
Action Anomaly: Not reported

For detailed financial records, contact EDR for a Site Report.:

Action Code: 002
Action: RECORD OF DECISION
Date Started: Not reported
Date Completed: 02/01/2002
Priority Level: Final Remedy Selected at Site
Operable Unit: REASSESSMENT RIVER
Primary Responsibility: EPA Fund-Financed
Planning Status: Primary
Urgency Indicator: Not reported
Action Anomaly: Not reported

For detailed financial records, contact EDR for a Site Report.:

Action Code: 001
Action: Special Notice Issued
Date Started: Not reported

Map ID
Direction
Distance
Elevation

MAP FINDINGS

Site

Database(s)

EDR ID Number
EPA ID Number

HUDSON RIVER PCBS (Continued)

1000384273

Date Completed: 02/04/2002
Priority Level: Not reported
Operable Unit: REASSESSMENT RIVER
Primary Responsibility: Federal Enforcement
Planning Status: Not reported
Urgency Indicator: Not reported
Action Anomaly: Not reported

For detailed financial records, contact EDR for a Site Report.:

Action Code: 002
Action: Special Notice Issued
Date Started: Not reported
Date Completed: 02/04/2002
Priority Level: Not reported
Operable Unit: REASSESSMENT RIVER
Primary Responsibility: Federal Enforcement
Planning Status: Not reported
Urgency Indicator: Not reported
Action Anomaly: Not reported

For detailed financial records, contact EDR for a Site Report.:

Action Code: 003
Action: Special Notice Issued
Date Started: Not reported
Date Completed: 02/04/2002
Priority Level: Not reported
Operable Unit: FLOODPLAINS OU
Primary Responsibility: Federal Enforcement
Planning Status: Not reported
Urgency Indicator: Not reported
Action Anomaly: Not reported

For detailed financial records, contact EDR for a Site Report.:

Action Code: 003
Action: REMEDIAL DESIGN
Date Started: 02/15/2002
Date Completed: Not reported
Priority Level: Not reported
Operable Unit: REASSESSMENT RIVER
Primary Responsibility: Special Account Financed Action - EPA
Planning Status: Primary
Urgency Indicator: Not reported
Action Anomaly: Other Completion Anomaly

For detailed financial records, contact EDR for a Site Report.:

Action Code: 003
Action: POTENTIALLY RESPONSIBLE PARTY REMEDIAL DESIGN
Date Started: 07/23/2002
Date Completed: Not reported
Priority Level: Not reported
Operable Unit: REASSESSMENT RIVER
Primary Responsibility: Responsible Party

Map ID
Direction
Distance
Elevation

MAP FINDINGS

Site

Database(s)

EDR ID Number
EPA ID Number

HUDSON RIVER PCBS (Continued)

1000384273

Planning Status: Not reported
Urgency Indicator: Not reported
Action Anomaly: Phased Start & Completion

For detailed financial records, contact EDR for a Site Report.:

Action Code: 002
Action: ADMINISTRATIVE ORDER ON CONSENT
Date Started: Not reported
Date Completed: 07/23/2002
Priority Level: Not reported
Operable Unit: REASSESSMENT RIVER
Primary Responsibility: Federal Enforcement
Planning Status: Not reported
Urgency Indicator: Not reported
Action Anomaly: Not reported

For detailed financial records, contact EDR for a Site Report.:

Action Code: 005
Action: REMEDIAL DESIGN/REMEDIAL ACTION NEGOTIATIONS
Date Started: 02/04/2002
Date Completed: 07/23/2002
Priority Level: Not reported
Operable Unit: REASSESSMENT RIVER
Primary Responsibility: Federal Enforcement
Planning Status: Primary
Urgency Indicator: Not reported
Action Anomaly: Not reported

For detailed financial records, contact EDR for a Site Report.:

Action Code: 002
Action: TECHNICAL ASSISTANCE
Date Started: 07/08/2003
Date Completed: Not reported
Priority Level: Not reported
Operable Unit: REASSESSMENT RIVER
Primary Responsibility: EPA Fund-Financed
Planning Status: Not reported
Urgency Indicator: Not reported
Action Anomaly: Not reported

For detailed financial records, contact EDR for a Site Report.:

Action Code: 006
Action: REMEDIAL DESIGN/REMEDIAL ACTION NEGOTIATIONS
Date Started: 07/23/2002
Date Completed: 08/13/2003
Priority Level: Not reported
Operable Unit: REASSESSMENT RIVER
Primary Responsibility: Federal Enforcement
Planning Status: Not reported
Urgency Indicator: Not reported
Action Anomaly: Not reported

For detailed financial records, contact EDR for a Site Report.:

Map ID
Direction
Distance
Elevation

MAP FINDINGS

Site

Database(s)

EDR ID Number
EPA ID Number

HUDSON RIVER PCBS (Continued)

1000384273

Action Code: 003
Action: ADMINISTRATIVE ORDER ON CONSENT
Date Started: Not reported
Date Completed: 08/13/2003
Priority Level: Not reported
Operable Unit: REASSESSMENT RIVER
Primary Responsibility: Federal Enforcement
Planning Status: Not reported
Urgency Indicator: Not reported
Action Anomaly: Not reported

For detailed financial records, contact EDR for a Site Report.:

Action Code: 006
Action: POTENTIALLY RESPONSIBLE PARTY REMEDIAL DESIGN
Date Started: 08/14/2003
Date Completed: Not reported
Priority Level: Not reported
Operable Unit: REASSESSMENT RIVER
Primary Responsibility: Responsible Party
Planning Status: Not reported
Urgency Indicator: Not reported
Action Anomaly: Not reported

For detailed financial records, contact EDR for a Site Report.:

Action Code: 001
Action: EXPANDED SITE INSPECTION/REMEDIAL INVESTIGATION
Date Started: Not reported
Date Completed: 08/31/2005
Priority Level: Referred to Removal, no further Rmdl Asmt
Operable Unit: SITEWIDE
Primary Responsibility: EPA Fund-Financed
Planning Status: Not reported
Urgency Indicator: Not reported
Action Anomaly: Not reported

For detailed financial records, contact EDR for a Site Report.:

Action Code: 003
Action: POTENTIALLY RESPONSIBLE PARTY REMEDIAL ACTION
Date Started: 09/06/2005
Date Completed: Not reported
Priority Level: Not reported
Operable Unit: REASSESSMENT RIVER
Primary Responsibility: Responsible Party
Planning Status: Not reported
Urgency Indicator: Not reported
Action Anomaly: Other Completion Anomaly

For detailed financial records, contact EDR for a Site Report.:

Action Code: 007
Action: REMEDIAL DESIGN/REMEDIAL ACTION NEGOTIATIONS
Date Started: 02/04/2002
Date Completed: 09/06/2005
Priority Level: Not reported

Map ID
Direction
Distance
Elevation

MAP FINDINGS

Site

Database(s)

EDR ID Number
EPA ID Number

HUDSON RIVER PCBS (Continued)

1000384273

Operable Unit: REASSESSMENT RIVER
Primary Responsibility: Federal Enforcement
Planning Status: Not reported
Urgency Indicator: Not reported
Action Anomaly: Not reported

For detailed financial records, contact EDR for a Site Report.:

Action Code: 001
Action: TECHNICAL ASSISTANCE GRANT
Date Started: 09/29/1995
Date Completed: 09/20/2005
Priority Level: Not reported
Operable Unit: SITEWIDE
Primary Responsibility: EPA Fund-Financed
Planning Status: Not reported
Urgency Indicator: Not reported
Action Anomaly: Not reported

For detailed financial records, contact EDR for a Site Report.:

Action Code: 002
Action: Lodged By DOJ
Date Started: Not reported
Date Completed: 10/06/2005
Priority Level: Not reported
Operable Unit: REASSESSMENT RIVER
Primary Responsibility: Federal Enforcement
Planning Status: Not reported
Urgency Indicator: Not reported
Action Anomaly: Not reported

For detailed financial records, contact EDR for a Site Report.:

Action Code: 002
Action: CONSENT DECREE
Date Started: 09/06/2005
Date Completed: 11/02/2006
Priority Level: Not reported
Operable Unit: REASSESSMENT RIVER
Primary Responsibility: Federal Enforcement
Planning Status: Not reported
Urgency Indicator: Not reported
Action Anomaly: Not reported

For detailed financial records, contact EDR for a Site Report.:

Action Code: 002
Action: COMMUNITY INVOLVEMENT
Date Started: 03/25/2002
Date Completed: 11/02/2006
Priority Level: Not reported
Operable Unit: REASSESSMENT RIVER
Primary Responsibility: EPA Fund-Financed
Planning Status: Not reported
Urgency Indicator: Remedial

Map ID
Direction
Distance
Elevation

MAP FINDINGS

Site

Database(s)

EDR ID Number
EPA ID Number

HUDSON RIVER PCBS (Continued)

1000384273

Action Anomaly: Not reported

For detailed financial records, contact EDR for a Site Report.:

Action Code: 001
Action: REMEDIAL ACTION
Date Started: 01/19/2007
Date Completed: Not reported
Priority Level: Not reported
Operable Unit: REASSESSMENT RIVER
Primary Responsibility: Special Account Financed Action - State
Planning Status: Not reported
Urgency Indicator: Not reported
Action Anomaly: Other Start and Completion Anomaly

For detailed financial records, contact EDR for a Site Report.:

Action Code: 002
Action: UNILATERAL ADMIN ORDER
Date Started: Not reported
Date Completed: 03/29/2007
Priority Level: Not reported
Operable Unit: SITEWIDE
Primary Responsibility: Federal Enforcement
Planning Status: Not reported
Urgency Indicator: Not reported
Action Anomaly: Not reported

For detailed financial records, contact EDR for a Site Report.:

Action Code: 002
Action: STATE SUPPORT AGENCY COOPERATIVE AGREEMENT
Date Started: 02/22/1991
Date Completed: 04/03/2007
Priority Level: Not reported
Operable Unit: REASSESSMENT RIVER
Primary Responsibility: EPA Fund-Financed
Planning Status: Primary
Urgency Indicator: Not reported
Action Anomaly: Not reported

For detailed financial records, contact EDR for a Site Report.:

Action Code: 001
Action: REMOVAL NEGOTIATIONS
Date Started: Not reported
Date Completed: 07/11/2007
Priority Level: Not reported
Operable Unit: FLOODPLAINS OU
Primary Responsibility: Federal Enforcement
Planning Status: Not reported
Urgency Indicator: Not reported
Action Anomaly: Not reported

For detailed financial records, contact EDR for a Site Report.:

Action Code: 005
Action: ADMINISTRATIVE ORDER ON CONSENT

Map ID
Direction
Distance
Elevation

MAP FINDINGS

Site

Database(s)

EDR ID Number
EPA ID Number

HUDSON RIVER PCBS (Continued)

1000384273

Date Started: Not reported
Date Completed: 07/11/2007
Priority Level: Not reported
Operable Unit: FLOODPLAINS OU
Primary Responsibility: Federal Enforcement
Planning Status: Not reported
Urgency Indicator: Not reported
Action Anomaly: Not reported

For detailed financial records, contact EDR for a Site Report.:

Action Code: 001
Action: POTENTIALLY RESPONSIBLE PARTY EMERGENCY REMOVAL
Date Started: 08/24/2007
Date Completed: 08/27/2007
Priority Level: Cleaned up
Operable Unit: SITEWIDE
Primary Responsibility: Responsible Party
Planning Status: Not reported
Urgency Indicator: Emergency
Action Anomaly: Not reported

For detailed financial records, contact EDR for a Site Report.:

Action Code: 001
Action: POTENTIALLY RESPONSIBLE PARTY REMOVAL
Date Started: 09/11/2007
Date Completed: Not reported
Priority Level: Stabilized
Operable Unit: FLOODPLAINS OU
Primary Responsibility: Responsible Party
Planning Status: Not reported
Urgency Indicator: Time Critical
Action Anomaly: Not reported

For detailed financial records, contact EDR for a Site Report.:

Action Code: 004
Action: POTENTIALLY RESPONSIBLE PARTY REMEDIAL DESIGN
Date Started: 08/14/2003
Date Completed: 01/25/2008
Priority Level: Not reported
Operable Unit: REASSESSMENT RIVER
Primary Responsibility: Responsible Party
Planning Status: Not reported
Urgency Indicator: Not reported
Action Anomaly: Phased Start

For detailed financial records, contact EDR for a Site Report.:

Action Code: 001
Action: REAL PROPERTY ACQUISITION
Date Started: 02/15/2008
Date Completed: Not reported
Priority Level: Not reported
Operable Unit: REASSESSMENT RIVER

Map ID
Direction
Distance
Elevation

MAP FINDINGS

Site

Database(s)

EDR ID Number
EPA ID Number

HUDSON RIVER PCBS (Continued)

1000384273

Primary Responsibility: Not reported
Planning Status: Not reported
Urgency Indicator: Not reported
Action Anomaly: Not reported

For detailed financial records, contact EDR for a Site Report.:

Action Code: 001
Action: SECTION 104(E) REF LITIGATION
Date Started: 09/27/2007
Date Completed: 07/28/2008
Priority Level: Not reported
Operable Unit: SITEWIDE
Primary Responsibility: Federal Enforcement
Planning Status: Not reported
Urgency Indicator: Not reported
Action Anomaly: Not reported

For detailed financial records, contact EDR for a Site Report.:

Action Code: 004
Action: UNILATERAL ADMIN ORDER
Date Started: Not reported
Date Completed: 09/05/2008
Priority Level: Not reported
Operable Unit: SITEWIDE
Primary Responsibility: Federal Enforcement
Planning Status: Not reported
Urgency Indicator: Not reported
Action Anomaly: Not reported

For detailed financial records, contact EDR for a Site Report.:

Action Code: 003
Action: UNILATERAL ADMIN ORDER
Date Started: Not reported
Date Completed: 09/05/2008
Priority Level: Not reported
Operable Unit: SITEWIDE
Primary Responsibility: Federal Enforcement
Planning Status: Not reported
Urgency Indicator: Not reported
Action Anomaly: Not reported

For detailed financial records, contact EDR for a Site Report.:

Action Code: 001
Action: POTENTIALLY RESPONSIBLE PARTY REMEDIAL INVESTIGATION/FEASIBILITY STUDY
Date Started: 09/08/2008
Date Completed: Not reported
Priority Level: Not reported
Operable Unit: FLOODPLAINS OU
Primary Responsibility: Responsible Party
Planning Status: Not reported
Urgency Indicator: Not reported

Map ID
Direction
Distance
Elevation

MAP FINDINGS

Site

Database(s)

EDR ID Number
EPA ID Number

HUDSON RIVER PCBS (Continued)

1000384273

Action Anomaly: Not reported

For detailed financial records, contact EDR for a Site Report.:

Action Code: 002
Action: REMEDIAL INVESTIGATION/FEASIBILITY STUDY NEGOTIATIONS
Date Started: 02/04/2002
Date Completed: 09/08/2008
Priority Level: Not reported
Operable Unit: FLOODPLAINS OU
Primary Responsibility: Federal Enforcement
Planning Status: Not reported
Urgency Indicator: Not reported
Action Anomaly: Not reported

For detailed financial records, contact EDR for a Site Report.:

Action Code: 006
Action: ADMINISTRATIVE ORDER ON CONSENT
Date Started: Not reported
Date Completed: 09/08/2008
Priority Level: Not reported
Operable Unit: FLOODPLAINS OU
Primary Responsibility: Federal Enforcement
Planning Status: Not reported
Urgency Indicator: Not reported
Action Anomaly: Not reported

For detailed financial records, contact EDR for a Site Report.:

Action Code: 005
Action: UNILATERAL ADMIN ORDER
Date Started: Not reported
Date Completed: 09/11/2008
Priority Level: Not reported
Operable Unit: SITEWIDE
Primary Responsibility: Federal Enforcement
Planning Status: Not reported
Urgency Indicator: Not reported
Action Anomaly: Not reported

For detailed financial records, contact EDR for a Site Report.:

Action Code: 006
Action: UNILATERAL ADMIN ORDER
Date Started: Not reported
Date Completed: 10/14/2008
Priority Level: Not reported
Operable Unit: SITEWIDE
Primary Responsibility: Federal Enforcement
Planning Status: Not reported
Urgency Indicator: Not reported
Action Anomaly: Not reported

For detailed financial records, contact EDR for a Site Report.:

Map ID
Direction
Distance
Elevation

MAP FINDINGS

Site

Database(s)

EDR ID Number
EPA ID Number

HUDSON RIVER PCBS (Continued)

1000384273

Action Code: 007
Action: UNILATERAL ADMIN ORDER
Date Started: Not reported
Date Completed: 02/03/2009
Priority Level: Not reported
Operable Unit: SITEWIDE
Primary Responsibility: Federal Enforcement
Planning Status: Not reported
Urgency Indicator: Not reported
Action Anomaly: Not reported

For detailed financial records, contact EDR for a Site Report.:

Action Code: 002
Action: REMEDIAL ACTION
Date Started: 05/09/2008
Date Completed: 11/24/2009
Priority Level: Final RA Report
Operable Unit: REASSESSMENT RIVER
Primary Responsibility: Special Account Financed Action - EPA
Planning Status: Not reported
Urgency Indicator: Not reported
Action Anomaly: Not reported

For detailed financial records, contact EDR for a Site Report.:

Action Code: 003
Action: REMEDIAL ACTION
Date Started: 12/04/2008
Date Completed: 12/23/2009
Priority Level: Final RA Report
Operable Unit: REASSESSMENT RIVER
Primary Responsibility: EPA Fund-Financed
Planning Status: Not reported
Urgency Indicator: Not reported
Action Anomaly: Not reported

For detailed financial records, contact EDR for a Site Report.:

Federal Register Details:

Fed Register Date: 09/21/1984
Fed Register Volume: 49
Page Number: 37070

Fed Register Date: 09/08/1983
Fed Register Volume: 48
Page Number: 40674

[Click this hyperlink](#) while viewing on your computer to access
2479 additional US CERCLIS Financial: record(s) in the EDR Site Report.

RCRA-LQG:

Date form received by agency: 03/03/2010
Facility name: GE HUDSON RIVER SEDIMENT REMEDIATION PROCESSING AND TRANSPORTATION
FACILITY
Facility address: 446 LOCK 8 WAY
HUDSON FALLS, NY 12839

Map ID
Direction
Distance
Elevation

MAP FINDINGS

Site

Database(s)

EDR ID Number
EPA ID Number

HUDSON RIVER PCBS (Continued)

1000384273

EPA ID: NYD980763841
Mailing address: BROADWAY BUILDING 40
FORT EDWARD, NY 12828
Contact: ROBERT G GIBSON
Contact address: Not reported
Not reported
Contact country: Not reported
Contact telephone: (518) 746-5253
Contact email: BOB.GIBSON@GE.COM
EPA Region: 02
Classification: Large Quantity Generator
Description: Handler: generates 1,000 kg or more of hazardous waste during any calendar month; or generates more than 1 kg of acutely hazardous waste during any calendar month; or generates more than 100 kg of any residue or contaminated soil, waste or other debris resulting from the cleanup of a spill, into or on any land or water, of acutely hazardous waste during any calendar month; or generates 1 kg or less of acutely hazardous waste during any calendar month, and accumulates more than 1 kg of acutely hazardous waste at any time; or generates 100 kg or less of any residue or contaminated soil, waste or other debris resulting from the cleanup of a spill, into or on any land or water, of acutely hazardous waste during any calendar month, and accumulates more than 100 kg of that material at any time

Owner/Operator Summary:

Owner/operator name: CANADIAN PACIFIC RR
Owner/operator address: AVE SW
CALGARY, T2P 4
Owner/operator country: CA
Owner/operator telephone: Not reported
Legal status: Private
Owner/Operator Type: Owner
Owner/Op start date: 04/23/2007
Owner/Op end date: Not reported
Owner/operator name: GENERAL ELECTRIC COMPANY
Owner/operator address: AVE SW
CALGARY, T2P 4
Owner/operator country: CA
Owner/operator telephone: Not reported
Legal status: Private
Owner/Operator Type: Operator
Owner/Op start date: 04/23/2007
Owner/Op end date: Not reported
Owner/operator name: CANADIAN PACIFIC RAILROAD
Owner/operator address: 9TH AVE SW GULF CANADA SQ
CALGARY, AB T2P4Z
Owner/operator country: CA
Owner/operator telephone: Not reported
Legal status: Private
Owner/Operator Type: Owner
Owner/Op start date: 05/02/2007
Owner/Op end date: Not reported
Owner/operator name: USEPA
Owner/operator address: Not reported

Map ID
Direction
Distance
Elevation

MAP FINDINGS

Site

Database(s)

EDR ID Number
EPA ID Number

HUDSON RIVER PCBS (Continued)

1000384273

Owner/operator country: Not reported
Owner/operator telephone: Not reported
Legal status: Federal
Owner/Operator Type: Owner
Owner/Op start date: 06/04/2008
Owner/Op end date: Not reported

Owner/operator name: WCC LLC
Owner/operator address: WILLOW GLEN
MECHANICVILLE, NY 12188

Owner/operator country: US
Owner/operator telephone: Not reported
Legal status: Private
Owner/Operator Type: Owner
Owner/Op start date: 04/02/2007
Owner/Op end date: Not reported

Owner/operator name: GENERAL ELECTRIC CO
Owner/operator address: Not reported

Owner/operator country: Not reported
Owner/operator telephone: Not reported
Legal status: Private
Owner/Operator Type: Operator
Owner/Op start date: 04/02/2007
Owner/Op end date: Not reported

Handler Activities Summary:

U.S. importer of hazardous waste: No
Mixed waste (haz. and radioactive): No
Recycler of hazardous waste: No
Transporter of hazardous waste: No
Treater, storer or disposer of HW: No
Underground injection activity: No
On-site burner exemption: No
Furnace exemption: No
Used oil fuel burner: No
Used oil processor: No
User oil refiner: No
Used oil fuel marketer to burner: No
Used oil Specification marketer: No
Used oil transfer facility: No
Used oil transporter: No

Historical Generators:

Date form received by agency: 08/29/2008
Facility name: GE HUDSON RIVER SEDIMENT REMEDIATION PROCESSING AND TRANSPORTATION FACILITY
Site name: HUDSON RIVER PCBS (ROGERS ISLAND) SUPERFUND USEPA
Classification: Large Quantity Generator

Date form received by agency: 01/01/2007
Facility name: GE HUDSON RIVER SEDIMENT REMEDIATION PROCESSING AND TRANSPORTATION FACILITY
Site name: HUDSON RIVER PCBS (ROGERS ISLAND) USEPA

Map ID
Direction
Distance
Elevation

MAP FINDINGS

Site

Database(s)

EDR ID Number
EPA ID Number

HUDSON RIVER PCBS (Continued)

1000384273

Classification: Not a generator, verified

Date form received by agency: 01/01/2006
Facility name: GE HUDSON RIVER SEDIMENT REMEDIATION PROCESSING AND TRANSPORTATION FACILITY
Site name: HUDSON RIVER PCBS (ROGERS ISLAND) USEPA
Classification: Not a generator, verified

Date form received by agency: 01/01/2001
Facility name: GE HUDSON RIVER SEDIMENT REMEDIATION PROCESSING AND TRANSPORTATION FACILITY
Site name: HUDSON RIVER PCBS (ROGERS ISLAND) USEPA
Classification: Large Quantity Generator

Hazardous Waste Summary:

Waste code: B007
Waste name: B007

Violation Status: No violations found

US ENG CONTROLS:

EPA ID: NYD980763841
Site ID: 0202229
Name: HUDSON RIVER PCBS
Address: NO STREET APPLICABLE
HUDSON RIVER, NY 12801

EPA Region: 02
County: WASHINGTON
Event Code: Not reported
Actual Date: Not reported

Action ID: 001
Action Name: RECORD OF DECISION
Action Completion date: 09/25/84
Planned Complet. date: 09/30/84
Operable Unit: 01
Contaminated Media : Sediment
Engineering Control: Containment, (N.O.S.)

Action ID: 001
Action Name: RECORD OF DECISION
Action Completion date: 09/25/84
Planned Complet. date: 09/30/84
Operable Unit: 01
Contaminated Media : Sediment
Engineering Control: No Action

Action ID: 001
Action Name: RECORD OF DECISION
Action Completion date: 09/25/84
Planned Complet. date: 09/30/84
Operable Unit: 01
Contaminated Media : Sediment
Engineering Control: Revegetation

Action ID: 001
Action Name: RECORD OF DECISION

Map ID
Direction
Distance
Elevation

MAP FINDINGS

Site

Database(s)

EDR ID Number
EPA ID Number

HUDSON RIVER PCBS (Continued)

1000384273

Action Completion date: 09/25/84
Planned Complet. date: 09/30/84
Operable Unit: 01
Contaminated Media : Sediment
Engineering Control: Slope Stabilization

Action ID: 002
Action Name: RECORD OF DECISION
Action Completion date: 02/01/02
Planned Complet. date: 12/30/01
Operable Unit: 02
Contaminated Media : Sediment
Engineering Control: Dewatering

Action ID: 002
Action Name: RECORD OF DECISION
Action Completion date: 02/01/02
Planned Complet. date: 12/30/01
Operable Unit: 02
Contaminated Media : Sediment
Engineering Control: Disposal

Action ID: 002
Action Name: RECORD OF DECISION
Action Completion date: 02/01/02
Planned Complet. date: 12/30/01
Operable Unit: 02
Contaminated Media : Sediment
Engineering Control: Excavation

Action ID: 002
Action Name: RECORD OF DECISION
Action Completion date: 02/01/02
Planned Complet. date: 12/30/01
Operable Unit: 02
Contaminated Media : Sediment
Engineering Control: Solidification/ Stabilization

Action ID: 002
Action Name: RECORD OF DECISION
Action Completion date: 02/01/02
Planned Complet. date: 12/30/01
Operable Unit: 02
Contaminated Media : Surface Water
Engineering Control: Monitoring

Action ID: 002
Action Name: RECORD OF DECISION
Action Completion date: 02/01/02
Planned Complet. date: 12/30/01
Operable Unit: 02
Contaminated Media : Surface Water
Engineering Control: Natural Attenuation

US INST CONTROL:

EPA ID: NYD980763841

Map ID
Direction
Distance
Elevation

MAP FINDINGS

Site

Database(s)

EDR ID Number
EPA ID Number

HUDSON RIVER PCBS (Continued)

1000384273

Site ID: 0202229
Name: HUDSON RIVER PCBS
Action Name: RECORD OF DECISION
Address: NO STREET APPLICABLE
HUDSON RIVER, NY 12801
EPA Region: 02
County: WASHINGTON
Event Code: Not reported
Inst. Control: Fishing Advisory
Actual Date: Not reported
Comple. Date: 02/01/02
Operable Unit: 02
Contaminated Media : Surface Water

CONSENT:

EPA ID: NYD980763841
Site ID: 0284
Case Title: U.S.V. GENERAL ELECTRIC COMPANY (HUDSON RIVER) (EPA-SUPERFUND)
Court Num: 05-1270
District: New York, North
Entered Date: 11/02/06
Full-text of the consent decree for this site issued by the United States District Court is available from EDR. Contact your EDR Account Executive.

ROD:

Full-text of USEPA Record of Decision(s) is available from EDR.

FINDS:

Registry ID: 110009302879

Environmental Interest/Information System

CERCLIS (Comprehensive Environmental Response, Compensation, and Liability Information System) is the Superfund database that is used to support management in all phases of the Superfund program. The system contains information on all aspects of hazardous waste sites, including an inventory of sites, planned and actual site activities, and financial information.

ICIS (Integrated Compliance Information System) is the Integrated Compliance Information System and provides a database that, when complete, will contain integrated Enforcement and Compliance information across most of EPA's programs. The vision for ICIS is to replace EPA's independent databases that contain Enforcement data with a single repository for that information. Currently, ICIS contains all Federal Administrative and Judicial enforcement actions. This information is maintained in ICIS by EPA in the Regional offices and it Headquarters. A future release of ICIS will replace the Permit Compliance System (PCS) which supports the NPDES and will integrate that information with Federal actions already in the system. ICIS also has the capability to track other activities occurring in the Region that support Compliance and Enforcement programs. These include; Incident Tracking, Compliance Assistance, and Compliance Monitoring.

Map ID
Direction
Distance
Elevation

MAP FINDINGS

Site

Database(s)

EDR ID Number
EPA ID Number

HUDSON RIVER PCBS (Continued)

1000384273

HIST LTANKS:
Region of Spill: 4
Spill Number: 8704920
Spill Date: 09/13/1987
Spill Time: 18:30
Spill Cause: Tank Failure
Resource Affectd: Surface Water
Water Affected: HUDSON RIVER \$
Spill Source: Other Commercial/Industrial
Spill Class: Not reported
Spill Closed Dt: 02/18/88
Cleanup Ceased: 10/15/87
Cleanup Meets Standard: True
Investigator: MCDONALD
Caller Name: Not reported
Caller Agency: Not reported
Caller Phone: Not reported
Caller Extension: Not reported
Notifier Name: Not reported
Notifier Agency: Not reported
Notifier Phone: Not reported
Notifier Extension: Not reported
Reported to Department Date: 09/13/87
Reported to Department Time: 18:45
SWIS: 19
Spiller Contact: Not reported
Spiller Phone: Not reported
Spiller Extention: Not reported
Spiller Name: WANTON ISLAND INC.
Spiller Address: PO BOX 119
Spiller City,St,Zip: WEST CAMP, NY 12490
Spiller Cleanup Date: / /
Facility Contact: Not reported
Facility Phone: (914) 246-2750
Facility Extention: Not reported
Spill Notifier: Citizen
PBS Number: Not reported
Last Inspection: 09/13/87
Recommended Penalty: Penalty Not Recommended
Enforcement Date: / /
Investigation Complete: / /
UST Involvement: True
Date Region Sent Summary to Central Office: / /
Corrective Action Plan Submitted: / /
Date Spill Entered In Computer Data File: 09/22/87
Time Spill Entered In Computer Data File: Not reported
Spill Record Last Update: 11/12/92
Is Updated: False

Tank:
PBS Number: Not reported
Tank Number: Not reported
Tank Size: Not reported
Test Method: Not reported
Leak Rate Failed Tank: Not reported
Gross Leak Rate: Not reported

Map ID
Direction
Distance
Elevation

MAP FINDINGS

Site

Database(s)

EDR ID Number
EPA ID Number

HUDSON RIVER PCBS (Continued)

1000384273

Material:

Material Class Type: Petroleum
Quantity Spilled: 500
Unkonwn Quantity Spilled: False
Units: Gallons
Quantity Recovered: 200
Unkonwn Quantity Recovered: False
Material: DIESEL
Class Type: DIESEL
Times Material Entry In File: 10625
CAS Number: Not reported
Last Date: 19940728
DEC Remarks: 02/18/88: COMPANY HIRED DOMERMUTH AFTER MCDONALD INITIATED CLEANUP.
Spill Cause: 275 GAL TANK LEAKING INTO CEMENTON RIVER AT EDGE OF HUDSON. MCDONALD WILL INVESTIGATE

NY Spills:

Site ID: 237813
Facility Addr2: Not reported
Facility ID: 0308107
Spill Number: 0308107
Facility Type: ER
SWIS: 6000
Investigator: rxamato
Referred To: Not reported
Spill Date: 10/31/2003
Reported to Dept: 10/31/2003
CID: 297
Spill Cause: Abandoned Drums
Water Affected: HUDSON RIVER
Spill Source: Unknown
Spill Notifier: Federal Government
Cleanup Ceased: Not reported
Cleanup Meets Std: True
Last Inspection: Not reported
Recommended Penalty: Penalty Not Recommended
UST Trust: False
Spill Class: Possible release with minimal potential for fire or hazard or Known release with no damage. DEC Response. Willing Responsible Party. Corrective action taken.
Spill Closed Dt: 10/31/2003
Remediation Phase: 0
Date Entered In Computer: 10/31/2003
Spill Record Last Update: 11/6/2003
Spiller Name: Not reported
Spiller Company: UNKNOWN
Spiller Address: Not reported
Spiller City,St,Zip: ZZ -
Spiller Company: 001
Contact Name: PETTY OFFFICER HAWKINS
Contact Phone: (718) 354-4121
DEC Region: 3
DER Facility ID: 278391
DEC Memo: Prior to Sept, 2004 data translation this spill Lead_DEC Field was "SMITH" 10/31/03: MEG hired by USCG to remove test and dispose. Container did not leak.

Map ID
Direction
Distance
Elevation

MAP FINDINGS

Site

Database(s)

EDR ID Number
EPA ID Number

HUDSON RIVER PCBS (Continued)

1000384273

Remarks: CALL TO NRC REPORTING A 55 GALLON DRUM OF UNKNOWN PETROLEUM FLOATING -
USCG IS REPOSNDING TO THE SITE

Material:
Site ID: 237813
Operable Unit ID: 874400
Operable Unit: 01
Material ID: 501630
Material Code: 0066A
Material Name: UNKNOWN PETROLEUM
Case No.: Not reported
Material FA: Petroleum
Quantity: 55
Units: Gallons
Recovered: No
Resource Affected: Not reported
Oxygenate: False

Tank Test:
Site ID: Not reported
Spill Tank Test: Not reported
Tank Number: Not reported
Tank Size: Not reported
Test Method: Not reported
Leak Rate: Not reported
Gross Fail: Not reported
Modified By: Not reported
Last Modified: Not reported
Test Method: Not reported

A3
SW
< 1/8
0.025 mi.
131 ft.

CONSOLIDATED EDISON
140 W 97 ST AND 5 AVE
NEW YORK, NY 10025

NY MANIFEST **S110045657**
N/A

Site 3 of 3 in cluster A

Relative:
Higher

NY MANIFEST:
EPA ID: NYP004185567
Country: USA
Mailing Name: CONSOLIDATED EDISON
Mailing Contact: CONSOLIDATED EDISON
Mailing Address: 4 IRVING PL RM 828
Mailing Address 2: Not reported
Mailing City: NEW YORK
Mailing State: NY
Mailing Zip: 10003
Mailing Zip4: Not reported
Mailing Country: USA
Mailing Phone: 212-460-2808

Actual:
93 ft.

Document ID: Not reported
Manifest Status: Not reported
Trans1 State ID: NJ0000027193
Trans2 State ID: Not reported
Generator Ship Date: 2009-07-23
Trans1 Recv Date: 2009-07-23

Map ID
Direction
Distance
Elevation

MAP FINDINGS

Site

Database(s)

EDR ID Number
EPA ID Number

CONSOLIDATED EDISON (Continued)

S110045657

Trans2 Recv Date: Not reported
TSD Site Recv Date: 2009-07-23
Part A Recv Date: Not reported
Part B Recv Date: Not reported
Generator EPA ID: NYP004185567
Trans1 EPA ID: Not reported
Trans2 EPA ID: Not reported
TSD ID: NJD002200046
Waste Code: Not reported
Quantity: 3000.0
Units: P - Pounds
Number of Containers: 1.0
Container Type: TT - Cargo tank, tank trucks
Handling Method: T Chemical, physical, or biological treatment.
Specific Gravity: 1.0
Year: 09
Manifest Tracking Num: 001083961GBF
Import Ind: N
Export Ind: N
Discr Quantity Ind: N
Discr Type Ind: N
Discr Residue Ind: N
Discr Partial Reject Ind: N
Discr Full Reject Ind: N
Manifest Ref Num: Not reported
Alt Fac RCRA Id: Not reported
Alt Fac Sign Date: Not reported
Mgmt Method Type Code: H111

Document ID: Not reported
Manifest Status: Not reported
Trans1 State ID: NJ0000027193
Trans2 State ID: Not reported
Generator Ship Date: 2009-07-23
Trans1 Recv Date: 2009-07-23
Trans2 Recv Date: Not reported
TSD Site Recv Date: 2009-07-23
Part A Recv Date: Not reported
Part B Recv Date: Not reported
Generator EPA ID: NYP004185567
Trans1 EPA ID: Not reported
Trans2 EPA ID: Not reported
TSD ID: NJD002200046
Waste Code: Not reported
Quantity: 3000.0
Units: P - Pounds
Number of Containers: 1.0
Container Type: TT - Cargo tank, tank trucks
Handling Method: T Chemical, physical, or biological treatment.
Specific Gravity: 1.0
Year: 09
Manifest Tracking Num: 001083961GBF
Import Ind: N
Export Ind: N
Discr Quantity Ind: N
Discr Type Ind: N

Map ID
Direction
Distance
Elevation

MAP FINDINGS

Site

Database(s)

EDR ID Number
EPA ID Number

CONSOLIDATED EDISON (Continued)

S110045657

Discr Residue Ind: N
Discr Partial Reject Ind: N
Discr Full Reject Ind: N
Manifest Ref Num: Not reported
Alt Fac RCRA Id: Not reported
Alt Fac Sign Date: Not reported
Mgmt Method Type Code: H111

4
SSE
< 1/8
0.039 mi.
204 ft.

CONSOLIDATED EDISON
120 WEST 97 STREET
NEW YORK, NY 10020

NY MANIFEST S109825232
N/A

Relative:
Higher

NY MANIFEST:
EPA ID: NYP004178539
Country: USA
Mailing Name: CONSOLIDATED EDISON
Mailing Contact: FRANKLYN MURRAY
Mailing Address: 4 IRVING PLACE RM 828
Mailing Address 2: Not reported
Mailing City: NEW YORK
Mailing State: NY
Mailing Zip: 10003
Mailing Zip4: Not reported
Mailing Country: USA
Mailing Phone: 212-460-2808

Actual:
93 ft.

Document ID: Not reported
Manifest Status: Not reported
Trans1 State ID: NJ0000027193
Trans2 State ID: Not reported
Generator Ship Date: 2009-06-24
Trans1 Recv Date: 2009-06-24
Trans2 Recv Date: Not reported
TSD Site Recv Date: 2009-06-24
Part A Recv Date: Not reported
Part B Recv Date: Not reported
Generator EPA ID: NYP004178539
Trans1 EPA ID: Not reported
Trans2 EPA ID: Not reported
TSD ID: NJD002200046
Waste Code: Not reported
Quantity: 2000.0
Units: P - Pounds
Number of Containers: 1.0
Container Type: TT - Cargo tank, tank trucks
Handling Method: T Chemical, physical, or biological treatment.
Specific Gravity: 1.0
Year: 09
Manifest Tracking Num: 000961137GBF
Import Ind: N
Export Ind: N
Discr Quantity Ind: N
Discr Type Ind: N
Discr Residue Ind: N
Discr Partial Reject Ind: N

Map ID
Direction
Distance
Elevation

MAP FINDINGS

Site

Database(s)

EDR ID Number
EPA ID Number

CONSOLIDATED EDISON (Continued)

S109825232

Discr Full Reject Ind: N
Manifest Ref Num: Not reported
Alt Fac RCRA Id: Not reported
Alt Fac Sign Date: Not reported
Mgmt Method Type Code: H111

Document ID: Not reported
Manifest Status: Not reported
Trans1 State ID: NJ0000027193
Trans2 State ID: Not reported
Generator Ship Date: 2009-06-24
Trans1 Recv Date: 2009-06-24
Trans2 Recv Date: Not reported
TSD Site Recv Date: 2009-06-24
Part A Recv Date: Not reported
Part B Recv Date: Not reported
Generator EPA ID: NYP004178539
Trans1 EPA ID: Not reported
Trans2 EPA ID: Not reported
TSD ID: NJD002200046
Waste Code: Not reported
Quantity: 2000.0
Units: P - Pounds
Number of Containers: 1.0
Container Type: TT - Cargo tank, tank trucks
Handling Method: T Chemical, physical, or biological treatment.
Specific Gravity: 1.0
Year: 09
Manifest Tracking Num: 000961137GBF
Import Ind: N
Export Ind: N
Discr Quantity Ind: N
Discr Type Ind: N
Discr Residue Ind: N
Discr Partial Reject Ind: N
Discr Full Reject Ind: N
Manifest Ref Num: Not reported
Alt Fac RCRA Id: Not reported
Alt Fac Sign Date: Not reported
Mgmt Method Type Code: H111

Document ID: Not reported
Manifest Status: Not reported
Trans1 State ID: NJ0000027193
Trans2 State ID: Not reported
Generator Ship Date: 2009-06-24
Trans1 Recv Date: 2009-06-24
Trans2 Recv Date: Not reported
TSD Site Recv Date: 2009-06-24
Part A Recv Date: Not reported
Part B Recv Date: Not reported
Generator EPA ID: NYP004178539
Trans1 EPA ID: Not reported
Trans2 EPA ID: Not reported
TSD ID: NJD002200046

Map ID
 Direction
 Distance
 Elevation

MAP FINDINGS

Site

Database(s)

EDR ID Number
 EPA ID Number

CONSOLIDATED EDISON (Continued)

S109825232

Waste Code: Not reported
 Quantity: 2000.0
 Units: P - Pounds
 Number of Containers: 1.0
 Container Type: TT - Cargo tank, tank trucks
 Handling Method: T Chemical, physical, or biological treatment.
 Specific Gravity: 1.0
 Year: 09
 Manifest Tracking Num: 000961137GBF
 Import Ind: N
 Export Ind: N
 Discr Quantity Ind: N
 Discr Type Ind: N
 Discr Residue Ind: N
 Discr Partial Reject Ind: N
 Discr Full Reject Ind: N
 Manifest Ref Num: Not reported
 Alt Fac RCRA Id: Not reported
 Alt Fac Sign Date: Not reported
 Mgmt Method Type Code: H111

B5
West
< 1/8
0.043 mi.
229 ft.

P S 163
163 W 97 ST
N Y C, NY 10009
Site 1 of 2 in cluster B

NY AST U003394172
NY HIST AST N/A

Relative:
Higher

AST:
 Region: STATE
 DEC Region: 2
 Site Status: Active
 Facility Id: 2-353515
 Program Type: PBS
 UTM X: 587031.63084999996
 UTM Y: 4516449.5219599996
 Expiration Date: 2013/06/28

Actual:
93 ft.

Affiliation Records:
 Site Id: 17541
 Affiliation Type: Emergency Contact
 Company Name: NEW YORK CITY DEPARTMENT OF EDUCATION
 Contact Type: Not reported
 Contact Name: SCHOOL SAFETY
 Address1: Not reported
 Address2: Not reported
 City: Not reported
 State: NN
 Zip Code: Not reported
 Country Code: 999
 Phone: (718) 935-3300
 Phone Ext: Not reported
 Email: Not reported
 Fax Number: Not reported
 Modified By: NRLOMBAR
 Date Last Modified: 3/31/2011

Site Id: 17541
 Affiliation Type: Owner

Map ID
Direction
Distance
Elevation

MAP FINDINGS

Site

Database(s)

EDR ID Number
EPA ID Number

P S 163 (Continued)

U003394172

Company Name: NEW YORK CITY DEPARTMENT OF EDUCATION
Contact Type: MANAGER, FUEL DIVISION
Contact Name: JAMES A. MERLO
Address1: 44-36 VERNON BOULEVARD
Address2: Not reported
City: LONG ISLAND CITY
State: NY
Zip Code: 11101
Country Code: 001
Phone: (718) 349-5738
Phone Ext: Not reported
Email: Not reported
Fax Number: Not reported
Modified By: dxliving
Date Last Modified: 9/2/2008

Site Id: 17541
Affiliation Type: Mail Contact
Company Name: NEW YORK CITY DEPARTMENT OF EDUCATION
Contact Type: Not reported
Contact Name: JAMES A. MERLO
Address1: FIELD OPERATIONS-FUEL DIVISION
Address2: 44-36 VERNON BOULEVARD
City: LONG ISLAND CITY
State: NY
Zip Code: 11101
Country Code: 001
Phone: (718) 349-5738
Phone Ext: Not reported
Email: JMERLO@SCHOOLS.NYC.GOV
Fax Number: Not reported
Modified By: dxliving
Date Last Modified: 9/2/2008

Site Id: 17541
Affiliation Type: On-Site Operator
Company Name: PUBLIC SCHOOL 163 - MANHATTAN
Contact Type: Not reported
Contact Name: PLANT OPERATIONS
Address1: Not reported
Address2: Not reported
City: Not reported
State: NN
Zip Code: Not reported
Country Code: 001
Phone: (718) 349-5400
Phone Ext: Not reported
Email: Not reported
Fax Number: Not reported
Modified By: TRANSLAT
Date Last Modified: 3/4/2004

Equipment Records:

H00 - Tank Leak Detection - None
F01 - Pipe External Protection - Painted/Asphalt Coating
E00 - Piping Secondary Containment - None
C01 - Pipe Location - Aboveground

Map ID
Direction
Distance
Elevation

MAP FINDINGS

Site

Database(s)

EDR ID Number
EPA ID Number

P S 163 (Continued)

U003394172

A00 - Tank Internal Protection - None
I02 - Overfill - High Level Alarm
D01 - Pipe Type - Steel/Carbon Steel/Iron
G02 - Tank Secondary Containment - Vault (w/access)
J02 - Dispenser - Suction
L00 - Piping Leak Detection - None
I04 - Overfill - Product Level Gauge (A/G)
B01 - Tank External Protection - Painted/Asphalt Coating

Tank Info:

Tank Number: 001
Tank Id: 34395
Tank Location: 3
Tank Type: Steel/Carbon Steel/Iron
Tank Status: In Service
Tank Model: Not reported
Pipe Model: Not reported
Install Date: 1/1/1999
Capacity Gallons: 10000
Tightness Test Method: NN
Date Test: Not reported
Next Test Date: Not reported
Date Tank Closed: Not reported
Register: True
Modified By: dxliving
Last Modified: 4/22/2008

HIST AST:

PBS Number: 2-353515
SWIS Code: 6201
Operator: PLANT OPERATION
Facility Phone: (718) 391-6000
Facility Addr2: 163 W 97 ST
Facility Type: SCHOOL
Emergency: SCHOOL SAFETY
Emergency Tel: (212) 979-3300
Old PBSNO: Not reported
Date Inspected: Not reported
Inspector: Not reported
Result of Inspection: Not reported
Owner Name: CITY OF NEW YORK C/O BOARD OF EDUCATION
Owner Address: 28-11 QUEENS PLAZA NORTH
Owner City,St,Zip: LONG ISLAND CITY, NY 11101
Federal ID: Not reported
Owner Tel: (718) 391-6832
Owner Type: Local Government
Owner Subtype: Not reported
Mailing Contact: FRANK CARDELLO NTROL
Mailing Name: BOARD OF EDUCATION
Mailing Address: 28-11 QUEENS PLAZA NORTH
Mailing Address 2: 5 FLOOR
Mailing City,St,Zip: LONG ISLAND CITY, NY 11101
Mailing Telephone: (718) 391-6832
Owner Mark: First Owner
Facility Status: 1 - Active PBS facility, i.e. total capacity of the PBS tanks is greater than 1,100 gallons, regardless if Subpart 360-14 tanks exist

Map ID
Direction
Distance
Elevation

MAP FINDINGS

Site

Database(s)

EDR ID Number
EPA ID Number

P S 163 (Continued)

U003394172

or not at the facility.
Certification Flag: False
Certification Date: 08/26/1998
Expiration: 06/28/2003
Renew Flag: False
Renew Date: Not reported
Total Capacity: 10000
FAMT: True
Facility Screen: No Missing Data
Owner Screen: Minor Data Missing
Tank Screen: Minor Data Missing
Dead Letter: False
CBS Number: Not reported
Town or City: NEW YORK CITY
County Code: 62
Town or City Code: 01
Region: 2

Tank ID: 001
Tank Location: ABOVEGROUND ON SADDLES LEGS, STILTS, RACK, OR CRADLE
Tank Status: In Service
Install Date: Not reported
Capacity (Gal): 10000
Product Stored: NOS 5 OR 6 FUEL OIL
Tank Type: Steel/carbon steel
Tank Internal: Not reported
Tank External: Not reported
Pipe Location: Not reported
Pipe Type: STEEL/IRON
Pipe Internal: Not reported
Pipe External: Not reported
Tank Containment: Diking
Leak Detection: 0
Overfill Protection: 4
Dispenser Method: Suction
Date Tested: Not reported
Next Test Date: Not reported
Missing Data for Tank: Minor Data Missing
Date Closed: Not reported
Test Method: Not reported
Deleted: False
Updated: True
SPDES Number: Not reported
Lat/Long: Not reported

B6
West
< 1/8
0.049 mi.
258 ft.

PS 163
163 WEST 97TH ST
MANHATTAN, NY
Site 2 of 2 in cluster B

NY Spills S104653296
NY Hist Spills N/A

Relative:
Higher

NY Spills:
Site ID: 275362
Facility Addr2: Not reported
Facility ID: 0002657
Spill Number: 0002657
Facility Type: ER
SWIS: 3101

Actual:
93 ft.

Map ID
Direction
Distance
Elevation

MAP FINDINGS

Site

Database(s)

EDR ID Number
EPA ID Number

PS 163 (Continued)

S104653296

Investigator: TOMASELLO
Referred To: Not reported
Spill Date: 6/2/2000
Reported to Dept: 6/2/2000
CID: 281
Spill Cause: Unknown
Water Affected: Not reported
Spill Source: Unknown
Spill Notifier: Local Agency
Cleanup Ceased: Not reported
Cleanup Meets Std: False
Last Inspection: Not reported
Recommended Penalty: Penalty Not Recommended
UST Trust: False
Spill Class: Known release with minimal potential for fire or hazard. DEC Response. Willing Responsible Party. Corrective action taken.
Spill Closed Dt: 3/19/2003
Remediation Phase: 0
Date Entered In Computer: 6/2/2000
Spill Record Last Update: 3/19/2003
Spiller Name: Not reported
Spiller Company: UNKNOWN
Spiller Address: Not reported
Spiller City,St,Zip: NY
Spiller Company: 999
Contact Name: JORGE ICQUERDO
Contact Phone: (212) 678-2854
DEC Region: 2
DER Facility ID: 223898
DEC Memo: Not reported
Remarks: CALLER STATES THAT APARTMENT COMPLEX IN AREA HAS APPLIED SOME TYPE OF CHEMICAL TO THEIR PROPERTY. CALLER STATES THAT CHILDREN AT ABOVE SCHOOL ARE COMPLAINING OF ILLNESSS DUE TO THE FUMES. CALLER REQUESTING CALL BACK FROM DEC REPRESENTATIVE IN REFERENCE TO PROBLEM ASAP.

Material:

Site ID: 275362
Operable Unit ID: 824174
Operable Unit: 01
Material ID: 551014
Material Code: 0064A
Material Name: UNKNOWN MATERIAL
Case No.: Not reported
Material FA: Other
Quantity: 0
Units: Gallons
Recovered: No
Resource Affected: Not reported
Oxygenate: False

Tank Test:

Site ID: Not reported
Spill Tank Test: Not reported
Tank Number: Not reported
Tank Size: Not reported
Test Method: Not reported
Leak Rate: Not reported

Map ID
Direction
Distance
Elevation

MAP FINDINGS

Site

Database(s)

EDR ID Number
EPA ID Number

PS 163 (Continued)

S104653296

Gross Fail: Not reported
Modified By: Not reported
Last Modified: Not reported
Test Method: Not reported

NY Hist Spills:

Region of Spill: 2
Spill Number: 0002657
Investigator: TOMASELLO
Caller Name: Not reported
Caller Agency: Not reported
Caller Phone: Not reported
Notifier Name: Not reported
Notifier Agency: Not reported
Notifier Phone: Not reported
Spill Date/Time: 06/02/2000 11:20
Reported to Dept Date/Time: 06/02/00 12:46
SWIS: 62
Spiller Name: UNKNOWN
Spiller Contact: Not reported
Spiller Phone: () -
Spiller Contact: JORGE ICQUERDO
Spiller Phone: (212) 678-2854
Spiller Address: Not reported
Spiller City,St,Zip: Not reported
Spill Cause: Unknown
Reported to Dept: Air
Water Affected: Not reported
Spill Source: 12
Spill Notifier: Local Agency
PBS Number: Not reported
Cleanup Ceased: / /
Cleanup Meets Std: False
Last Inspection: / /
Recommended Penalty: Penalty Not Recommended
Spiller Cleanup Dt: / /
Enforcement Date: / /
Invstgn Complete: / /
UST Involvement: False
Spill Class: Known release with minimal potential for fire or hazard. DEC Response.
Willing Responsible Party. Corrective action taken.
Spill Closed Dt: / /
Corrective Action Plan Submitted: / /
Date Region Sent Summary to Central Office: / /
Date Spill Entered In Computer Data File: 06/02/00
Date Spill Entered In Computer Data File: Not reported
Update Date: 06/02/00
Is Updated: False

Tank:

PBS Number: Not reported
Tank Number: Not reported
Tank Size: Not reported
Test Method: Not reported
Leak Rate Failed Tank: Not reported
Gross Leak Rate: Not reported

Map ID
Direction
Distance
Elevation

MAP FINDINGS

Site

Database(s)

EDR ID Number
EPA ID Number

PS 163 (Continued)

S104653296

Material:

Material Class Type: Raw Sewage
Quantity Spilled: 0
Unkonwn Quantity Spilled: True
Units: Gallons
Quantity Recovered: 0
Unkonwn Quantity Recovered: False
Material: UNKNOWN MATERIAL
Class Type: UNKNOWN MATERIAL
Times Material Entry In File: 9140
CAS Number: Not reported
Last Date: 19941109
DEC Remarks: Not reported
Remark: CALLER STATES THAT APARTMENT COMPLEX IN AREA HAS APPLIED SOME TYPE OF CHEMICAL TO THEIR PROPERTY. CALLER STATES THAT CHILDREN AT ABOVE SCHOOL ARE COMPLAINING OF ILLNESSS DUE TO THE FUMES. CALLER REQUESTING CALL BACK FROM DEC REPRESENTIVE IN REFERENCE TO PROBLEM ASAP.

C7
ESE
< 1/8
0.065 mi.
342 ft.

WOOLWORTH 31221
766 COLUMBUS AVE
NEW YORK, NY 10025
Site 1 of 4 in cluster C

RCRA-NonGen 1001223447
FINDS NYR000042127
NY MANIFEST

Relative:
Equal

RCRA-NonGen:

Actual:
90 ft.

Date form received by agency: 01/01/2007
Facility name: WOOLWORTH 31221
Facility address: 766 COLUMBUS AVE
NEW YORK, NY 10025
EPA ID: NYR000042127
Mailing address: MANATEE AVE W
BRADENTON, NY 342058842
Contact: MICHAEL HALBFOERSTER
Contact address: MANATEE AVE W
BRADENTON, NY 342058842
Contact country: US
Contact telephone: (941) 741-7113
Contact email: Not reported
EPA Region: 02
Classification: Non-Generator
Description: Handler: Non-Generators do not presently generate hazardous waste

Owner/Operator Summary:

Owner/operator name: WOOLWORTH CORP
Owner/operator address: 233 BROADWAY
NEW YORK, NY 10279
Owner/operator country: US
Owner/operator telephone: (941) 741-7113
Legal status: Private
Owner/Operator Type: Owner
Owner/Op start date: Not reported
Owner/Op end date: Not reported

Owner/operator name: WOOLWORTH CORP
Owner/operator address: 233 BROADWAY
NEW YORK, NY 10279
Owner/operator country: US

Map ID
Direction
Distance
Elevation

MAP FINDINGS

Site

Database(s)

EDR ID Number
EPA ID Number

WOOLWORTH 31221 (Continued)

1001223447

Owner/operator telephone: (941) 741-7113
Legal status: Private
Owner/Operator Type: Operator
Owner/Op start date: Not reported
Owner/Op end date: Not reported

Handler Activities Summary:

U.S. importer of hazardous waste: No
Mixed waste (haz. and radioactive): No
Recycler of hazardous waste: No
Transporter of hazardous waste: No
Treater, storer or disposer of HW: No
Underground injection activity: No
On-site burner exemption: No
Furnace exemption: No
Used oil fuel burner: No
Used oil processor: No
User oil refiner: No
Used oil fuel marketer to burner: No
Used oil Specification marketer: No
Used oil transfer facility: No
Used oil transporter: No

Historical Generators:

Date form received by agency: 01/01/2006
Facility name: WOOLWORTH 31221
Classification: Not a generator, verified

Date form received by agency: 01/22/1998
Facility name: WOOLWORTH 31221
Classification: Small Quantity Generator

Violation Status: No violations found

FINDS:

Registry ID: 110004535708

Environmental Interest/Information System

RCRAInfo is a national information system that supports the Resource Conservation and Recovery Act (RCRA) program through the tracking of events and activities related to facilities that generate, transport, and treat, store, or dispose of hazardous waste. RCRAInfo allows RCRA program staff to track the notification, permit, compliance, and corrective action activities required under RCRA.

NY MANIFEST:

EPA ID: NYR000042127
Country: USA
Mailing Name: WOOLWORTH ST #31221
Mailing Contact: MIKE HALBFOERSTER
Mailing Address: 313 MANATEE AVE W
Mailing Address 2: Not reported
Mailing City: BRADENTON
Mailing State: FL

Map ID
 Direction
 Distance
 Elevation

MAP FINDINGS

Site

Database(s)

EDR ID Number
 EPA ID Number

WOOLWORTH 31221 (Continued)

1001223447

Mailing Zip: 34205
 Mailing Zip4: Not reported
 Mailing Country: USA
 Mailing Phone: 201-646-9000

Document ID: NJA2783322
 Manifest Status: Not reported
 Trans1 State ID: NJD080631369
 Trans2 State ID: Not reported
 Generator Ship Date: 01/28/1998
 Trans1 Recv Date: 01/28/1998
 Trans2 Recv Date: Not reported
 TSD Site Recv Date: 01/28/1998
 Part A Recv Date: Not reported
 Part B Recv Date: Not reported
 Generator EPA ID: NYR000042127
 Trans1 EPA ID: NJD980536593
 Trans2 EPA ID: Not reported
 TSD ID: NJDEP5016
 Waste Code: D001 - NON-LISTED IGNITABLE WASTES
 Quantity: 00040
 Units: P - Pounds
 Number of Containers: 001
 Container Type: DF - Fiberboard or plastic drums (glass)
 Handling Method: B Incineration, heat recovery, burning.
 Specific Gravity: 01.00
 Waste Code: D009 - MERCURY 0.2 MG/L TCLP
 Quantity: 00030
 Units: P - Pounds
 Number of Containers: 003
 Container Type: CF - Fiber or plastic boxes, cartons
 Handling Method: R Material recovery of more than 75 percent of the total material.
 Specific Gravity: 01.00
 Year: 98

**C8
 SE
 < 1/8
 0.070 mi.
 369 ft.**

**CONSOLIDATED EDISON
 W 97 ST AND COLUMBUS AVE
 NEW YORK, NY 10025**

**NY MANIFEST S110046800
 N/A**

Site 2 of 4 in cluster C

**Relative:
 Higher**

NY MANIFEST:
 EPA ID: NYP004187373
 Country: USA
 Mailing Name: CONSOLIDATED EDISON
 Mailing Contact: CONSOLIDATED EDISON
 Mailing Address: 4 IRVING PLACE RM 828
 Mailing Address 2: Not reported
 Mailing City: NEW YORK
 Mailing State: NY
 Mailing Zip: 10003
 Mailing Zip4: Not reported
 Mailing Country: USA
 Mailing Phone: 212-460-2808

**Actual:
 93 ft.**

Document ID: Not reported

Map ID
Direction
Distance
Elevation

MAP FINDINGS

Site

Database(s)

EDR ID Number
EPA ID Number

CONSOLIDATED EDISON (Continued)

S110046800

Manifest Status: Not reported
Trans1 State ID: NJ0000027193
Trans2 State ID: Not reported
Generator Ship Date: 2009-08-18
Trans1 Recv Date: 2009-08-18
Trans2 Recv Date: Not reported
TSD Site Recv Date: 2009-08-18
Part A Recv Date: Not reported
Part B Recv Date: Not reported
Generator EPA ID: NYP004187373
Trans1 EPA ID: Not reported
Trans2 EPA ID: Not reported
TSD ID: NJD002200046
Waste Code: Not reported
Quantity: 5000.0
Units: P - Pounds
Number of Containers: 1.0
Container Type: TT - Cargo tank, tank trucks
Handling Method: T Chemical, physical, or biological treatment.
Specific Gravity: 1.0
Year: 09
Manifest Tracking Num: 001084293GBF
Import Ind: N
Export Ind: N
Discr Quantity Ind: N
Discr Type Ind: N
Discr Residue Ind: N
Discr Partial Reject Ind: N
Discr Full Reject Ind: N
Manifest Ref Num: Not reported
Alt Fac RCRA Id: Not reported
Alt Fac Sign Date: Not reported
Mgmt Method Type Code: H111

Document ID: Not reported
Manifest Status: Not reported
Trans1 State ID: NJ0000027193
Trans2 State ID: Not reported
Generator Ship Date: 2009-08-18
Trans1 Recv Date: 2009-08-18
Trans2 Recv Date: Not reported
TSD Site Recv Date: 2009-08-18
Part A Recv Date: Not reported
Part B Recv Date: Not reported
Generator EPA ID: NYP004187373
Trans1 EPA ID: Not reported
Trans2 EPA ID: Not reported
TSD ID: NJD002200046
Waste Code: Not reported
Quantity: 5000.0
Units: P - Pounds
Number of Containers: 1.0
Container Type: TT - Cargo tank, tank trucks
Handling Method: T Chemical, physical, or biological treatment.
Specific Gravity: 1.0
Year: 09

Map ID
Direction
Distance
Elevation

MAP FINDINGS

Site

Database(s)

EDR ID Number
EPA ID Number

CONSOLIDATED EDISON (Continued)

S110046800

Manifest Tracking Num: 001084293GBF
Import Ind: N
Export Ind: N
Discr Quantity Ind: N
Discr Type Ind: N
Discr Residue Ind: N
Discr Partial Reject Ind: N
Discr Full Reject Ind: N
Manifest Ref Num: Not reported
Alt Fac RCRA Id: Not reported
Alt Fac Sign Date: Not reported
Mgmt Method Type Code: H111

**C9
SE
< 1/8
0.070 mi.
369 ft.**

**CON EDISON
WEST 97TH ST & COLUMBUS AVE
NEW YORK, NY 10025**

**RCRA-SQG 1014396642
NYP004189569**

Site 3 of 4 in cluster C

**Relative:
Higher**

RCRA-SQG:

Date form received by agency: 08/03/2009

Facility name: CON EDISON

Facility address: WEST 97TH ST & COLUMBUS AVE
NEW YORK, NY 10025

EPA ID: NYP004189569

Mailing address: 4 IRVING PL, RM 828
NEW YORK, NY 10003

Contact: HERMAN BAKER

Contact address: Not reported

Not reported

Contact country: Not reported

Contact telephone: (718) 267-3853

Contact email: Not reported

EPA Region: 02

Classification: Conditionally Exempt Small Quantity Generator

Description: Handler: generates 100 kg or less of hazardous waste per calendar month, and accumulates 1000 kg or less of hazardous waste at any time; or generates 1 kg or less of acutely hazardous waste per calendar month, and accumulates at any time: 1 kg or less of acutely hazardous waste; or 100 kg or less of any residue or contaminated soil, waste or other debris resulting from the cleanup of a spill, into or on any land or water, of acutely hazardous waste; or generates 100 kg or less of any residue or contaminated soil, waste or other debris resulting from the cleanup of a spill, into or on any land or water, of acutely hazardous waste during any calendar month, and accumulates at any time: 1 kg or less of acutely hazardous waste; or 100 kg or less of any residue or contaminated soil, waste or other debris resulting from the cleanup of a spill, into or on any land or water, of acutely hazardous waste

Handler Activities Summary:

U.S. importer of hazardous waste: No
Mixed waste (haz. and radioactive): No
Recycler of hazardous waste: No
Transporter of hazardous waste: No
Treater, storer or disposer of HW: No
Underground injection activity: No

Map ID
 Direction
 Distance
 Elevation

MAP FINDINGS

Site

Database(s)

EDR ID Number
 EPA ID Number

CON EDISON (Continued)

1014396642

On-site burner exemption: No
 Furnace exemption: No
 Used oil fuel burner: No
 Used oil processor: No
 User oil refiner: No
 Used oil fuel marketer to burner: No
 Used oil Specification marketer: No
 Used oil transfer facility: No
 Used oil transporter: No

Violation Status: No violations found

C10
SE
 < 1/8
 0.070 mi.
 369 ft.

MANHOLE #30662
COLUMBUS AV & W 97TH ST
MANHATTAN, NY

NY Spills S105236350
NY Hist Spills N/A

Site 4 of 4 in cluster C

Relative:
Higher

NY Spills:

Site ID: 71350
 Facility Addr2: Not reported
 Facility ID: 0108707
 Spill Number: 0108707
 Facility Type: ER
 SWIS: 3101
 Investigator: AERODRIG
 Referred To: Not reported
 Spill Date: 11/30/2001
 Reported to Dept: 11/30/2001
 CID: 390
 Spill Cause: Unknown
 Water Affected: Not reported
 Spill Source: Unknown
 Spill Notifier: Local Agency
 Cleanup Ceased: Not reported
 Cleanup Meets Std: False
 Last Inspection: Not reported
 Recommended Penalty: Penalty Not Recommended
 UST Trust: False
 Spill Class: Known release with minimal potential for fire or hazard. DEC Response. Willing Responsible Party. Corrective action taken.

Actual:
 93 ft.

Spill Closed Dt: 3/18/2004
 Remediation Phase: 0
 Date Entered In Computer: 11/30/2001
 Spill Record Last Update: 3/18/2004
 Spiller Name: Not reported
 Spiller Company: UNK
 Spiller Address: UNK
 Spiller City,St,Zip: UNK, ZZ
 Spiller Company: 001
 Contact Name: BILL MURPHY
 Contact Phone: (212) 580-6763
 DEC Region: 2
 DER Facility ID: 67526
 DEC Memo: Prior to Sept, 2004 data translation this spill Lead_DEC Field was "RODRIGUEZ" e2mis 140429 11-30-01 @ 10:39 . M Melendez #11285 reports he discovered 2 gallons of unknown oil mixed with 6 gallons of water on the concrete floor of structure M30662. No fire involved. no sewer or waterways affected. Source and cause of spill are unknown. There

Map ID
Direction
Distance
Elevation

MAP FINDINGS

Site

Database(s)

EDR ID Number
EPA ID Number

MANHOLE #30662 (Continued)

S105236350

is a sewer connection as per conduit plate # m44-e-3 @ 10:15. Sump is concrete. No sump pump running. No substantial cracks. 2 samples taken , one for id and 1 for pcb. No initial cleanup action taken. Note: A sewer connection does exist as per conduit plate 44e3. At this time there is no evidence of any oil entering the sump. Lab Sequence Number: 01-11414-001 Total PCB = < 1.0 ppm Lab Sequence #01-11415-001 The sample submitted is too degraded to determine the source. Update : 12/01/01 Clean up Completed at 04:00 hrs. Washed twice w/slix and flushed One drum of solids (including PPE) and debris generated & removed Approx. 2 gallons of unknown liquid and approx. 6 gallons water removed.

Remarks: 2 gals unk oil on 6 gals of water - sample taken - clean up will probably be done before results return con ed #140429

Material:

Site ID: 71350
Operable Unit ID: 846097
Operable Unit: 01
Material ID: 529944
Material Code: 0066A
Material Name: UNKNOWN PETROLEUM
Case No.: Not reported
Material FA: Petroleum
Quantity: 2
Units: Gallons
Recovered: No
Resource Affected: Not reported
Oxygenate: False

Tank Test:

Site ID: Not reported
Spill Tank Test: Not reported
Tank Number: Not reported
Tank Size: Not reported
Test Method: Not reported
Leak Rate: Not reported
Gross Fail: Not reported
Modified By: Not reported
Last Modified: Not reported
Test Method: Not reported

NY Hist Spills:

Region of Spill: 2
Spill Number: 0108707
Investigator: RODRIGUEZ
Caller Name: Not reported
Caller Agency: Not reported
Caller Phone: Not reported
Notifier Name: Not reported
Notifier Agency: Not reported
Notifier Phone: Not reported
Spill Date/Time: 11/30/2001 09:30
Reported to Dept Date/Time: 11/30/01 11:47
SWIS: 62
Spiller Name: UNK
Spiller Contact: Not reported

Map ID
Direction
Distance
Elevation

MAP FINDINGS

Site

Database(s)

EDR ID Number
EPA ID Number

MANHOLE #30662 (Continued)

S105236350

Spiller Phone: (000) 000-0000
Spiller Contact: BILL MURPHY
Spiller Phone: (212) 580-6763
Spiller Address: UNK
Spiller City,St,Zip: UNK
Spill Cause: Unknown
Reported to Dept: On Land
Water Affected: Not reported
Spill Source: 12
Spill Notifier: Local Agency
PBS Number: Not reported
Cleanup Ceased: / /
Cleanup Meets Std: False
Last Inspection: / /
Recommended Penalty: Penalty Not Recommended
Spiller Cleanup Dt: / /
Enforcement Date: / /
Invstgn Complete: / /
UST Involvement: False
Spill Class: Known release with minimal potential for fire or hazard. DEC Response.
Willing Responsible Party. Corrective action taken.
Spill Closed Dt: / /
Corrective Action Plan Submitted: / /
Date Region Sent Summary to Central Office: / /
Date Spill Entered In Computer Data File: 11/30/01
Date Spill Entered In Computer Data File: Not reported
Update Date: 11/30/01
Is Updated: False

Tank:

PBS Number: Not reported
Tank Number: Not reported
Tank Size: Not reported
Test Method: Not reported
Leak Rate Failed Tank: Not reported
Gross Leak Rate: Not reported

Material:

Material Class Type: Petroleum
Quantity Spilled: 2
Unkonwn Quantity Spilled: False
Units: Gallons
Quantity Recovered: 0
Unkonwn Quantity Recovered: False
Material: UNKNOWN PETROLEUM
Class Type: UNKNOWN PETROLEUM
Times Material Entry In File: 16414
CAS Number: Not reported
Last Date: 19940929
DEC Remarks: Not reported
Remark: 2 gals unk oil on 6 gals of water - sample taken - clean up will probably be done before results return con ed 140429

Map ID
Direction
Distance
Elevation

MAP FINDINGS

Site

Database(s)

EDR ID Number
EPA ID Number

D11
East
< 1/8
0.074 mi.
391 ft.

CON EDISON - SERVICE BOX 30663
780 COLUMBUS AVE AND W 97 ST
NEW YORK, NY 10025

RCRA-SQG 1014396308
NYP004185559

Site 1 of 9 in cluster D

Relative:
Lower

RCRA-SQG:

Date form received by agency: 03/23/2010

Facility name: CON EDISON - SERVICE BOX 30663

Facility address: 780 COLUMBUS AVE AND W 97 ST

NEW YORK, NY 10025

EPA ID: NYP004185559

Mailing address: 4 IRVING PLACE

NEW YORK, NY 10003

Contact: FRANKLYN MURRAY

Contact address: Not reported

Not reported

Contact country: Not reported

Contact telephone: (212) 460-2808

Contact email: MURRAYFR@CONED.COM

EPA Region: 02

Classification: Large Quantity Generator

Description: Handler: generates 1,000 kg or more of hazardous waste during any calendar month; or generates more than 1 kg of acutely hazardous waste during any calendar month; or generates more than 100 kg of any residue or contaminated soil, waste or other debris resulting from the cleanup of a spill, into or on any land or water, of acutely hazardous waste during any calendar month; or generates 1 kg or less of acutely hazardous waste during any calendar month, and accumulates more than 1 kg of acutely hazardous waste at any time; or generates 100 kg or less of any residue or contaminated soil, waste or other debris resulting from the cleanup of a spill, into or on any land or water, of acutely hazardous waste during any calendar month, and accumulates more than 100 kg of that material at any time

Owner/Operator Summary:

Owner/operator name: CONSOLIDATED EDISON COMPANY OF NY, INC.

Owner/operator address: 4 IRVING PLACE
NEW YORK, NY 10003

Owner/operator country: US

Owner/operator telephone: Not reported

Legal status: Private

Owner/Operator Type: Owner

Owner/Op start date: 07/23/2009

Owner/Op end date: Not reported

Owner/operator name: CONSOLIDATED EDISON COMPANY OF NY, INC.

Owner/operator address: 4 IRVING PLACE
NEW YORK, NY 10003

Owner/operator country: US

Owner/operator telephone: Not reported

Legal status: Private

Owner/Operator Type: Operator

Owner/Op start date: 07/23/2009

Owner/Op end date: Not reported

Handler Activities Summary:

U.S. importer of hazardous waste: No

Map ID
Direction
Distance
Elevation

MAP FINDINGS

Site

Database(s)

EDR ID Number
EPA ID Number

CON EDISON - SERVICE BOX 30663 (Continued)

1014396308

Mixed waste (haz. and radioactive): No
Recycler of hazardous waste: No
Transporter of hazardous waste: No
Treater, storer or disposer of HW: No
Underground injection activity: No
On-site burner exemption: No
Furnace exemption: No
Used oil fuel burner: No
Used oil processor: No
User oil refiner: No
Used oil fuel marketer to burner: No
Used oil Specification marketer: No
Used oil transfer facility: No
Used oil transporter: No

Hazardous Waste Summary:

Waste code: D008
Waste name: LEAD

Violation Status: No violations found

D12
East
< 1/8
0.074 mi.
391 ft.

**CONSOLIDATED EDISON
780 COLUMBUS AVE AND W 97 ST
NEW YORK, NY 10025**

**NY MANIFEST S110046012
N/A**

Site 2 of 9 in cluster D

Relative:
Lower

NY MANIFEST:
EPA ID: NYP004185559
Country: USA
Mailing Name: CONSOLIDATED EDISON
Mailing Contact: CONSOLIDATED EDISON
Mailing Address: 4 IRVING PL RM 828
Mailing Address 2: Not reported
Mailing City: NEW YORK
Mailing State: NY
Mailing Zip: 10003
Mailing Zip4: Not reported
Mailing Country: USA
Mailing Phone: 212-460-2808

Actual:
87 ft.

Document ID: Not reported
Manifest Status: Not reported
Trans1 State ID: NJ0000027193
Trans2 State ID: Not reported
Generator Ship Date: 2009-07-23
Trans1 Recv Date: 2009-07-23
Trans2 Recv Date: Not reported
TSD Site Recv Date: 2009-07-23
Part A Recv Date: Not reported
Part B Recv Date: Not reported
Generator EPA ID: NYP004185559
Trans1 EPA ID: Not reported
Trans2 EPA ID: Not reported
TSD ID: NJD002200046
Waste Code: Not reported
Quantity: 3000.0

Map ID
Direction
Distance
Elevation

MAP FINDINGS

Site

Database(s)

EDR ID Number
EPA ID Number

CONSOLIDATED EDISON (Continued)

S110046012

Units: P - Pounds
Number of Containers: 1.0
Container Type: TT - Cargo tank, tank trucks
Handling Method: T Chemical, physical, or biological treatment.
Specific Gravity: 1.0
Year: 09
Manifest Tracking Num: 001083962GBF
Import Ind: N
Export Ind: N
Discr Quantity Ind: N
Discr Type Ind: N
Discr Residue Ind: N
Discr Partial Reject Ind: N
Discr Full Reject Ind: N
Manifest Ref Num: Not reported
Alt Fac RCRA Id: Not reported
Alt Fac Sign Date: Not reported
Mgmt Method Type Code: H111

Document ID: Not reported
Manifest Status: Not reported
Trans1 State ID: NJ0000027193
Trans2 State ID: Not reported
Generator Ship Date: 2009-07-23
Trans1 Recv Date: 2009-07-23
Trans2 Recv Date: Not reported
TSD Site Recv Date: 2009-07-23
Part A Recv Date: Not reported
Part B Recv Date: Not reported
Generator EPA ID: NYP004185559
Trans1 EPA ID: Not reported
Trans2 EPA ID: Not reported
TSD ID: NJD002200046
Waste Code: Not reported
Quantity: 3000.0
Units: P - Pounds
Number of Containers: 1.0
Container Type: TT - Cargo tank, tank trucks
Handling Method: T Chemical, physical, or biological treatment.
Specific Gravity: 1.0
Year: 09
Manifest Tracking Num: 001083962GBF
Import Ind: N
Export Ind: N
Discr Quantity Ind: N
Discr Type Ind: N
Discr Residue Ind: N
Discr Partial Reject Ind: N
Discr Full Reject Ind: N
Manifest Ref Num: Not reported
Alt Fac RCRA Id: Not reported
Alt Fac Sign Date: Not reported
Mgmt Method Type Code: H111

MAP FINDINGS

Map ID
 Direction
 Distance
 Elevation

Site

Database(s)

EDR ID Number
 EPA ID Number

D13 **775 COLUMBUS LLC**
East **775 COLUMBUS AVE**
< 1/8 **NEW YORK, NY 10025**
0.075 mi.
395 ft. **Site 3 of 9 in cluster D**

NY AST **A100355696**
 N/A

Relative:
Lower

AST:
 Region: STATE
 DEC Region: 2
 Site Status: Unregistered
 Facility Id: 2-611539
 Program Type: PBS
 UTM X: Not reported
 UTM Y: Not reported
 Expiration Date: N/A

Actual:
88 ft.

Affiliation Records:
 Site Id: 446357
 Affiliation Type: On-Site Operator
 Company Name: 775 COLUMBUS LLC
 Contact Type: Not reported
 Contact Name: JEFF DAVIS
 Address1: Not reported
 Address2: Not reported
 City: Not reported
 State: NN
 Zip Code: Not reported
 Country Code: 001
 Phone: (212) 865-8080
 Phone Ext: Not reported
 Email: Not reported
 Fax Number: Not reported
 Modified By: MSBAPTIS
 Date Last Modified: 3/14/2011

Site Id: 446357
 Affiliation Type: Mail Contact
 Company Name: 775 COLUMBUS LLC
 Contact Type: AGENT
 Contact Name: J DAVIS
 Address1: 792 COLUMBUS AVE APT 1E
 Address2: Not reported
 City: NEW YORK
 State: NY
 Zip Code: 10025
 Country Code: 001
 Phone: (212) 865-8080
 Phone Ext: Not reported
 Email: Not reported
 Fax Number: Not reported
 Modified By: MSBAPTIS
 Date Last Modified: 3/14/2011

Site Id: 446357
 Affiliation Type: Owner
 Company Name: 775 COLUMBUS LLC
 Contact Type: AGENT
 Contact Name: J DAVIS
 Address1: 792 COLUMBUS AVE APT 1E
 Address2: Not reported

Map ID
Direction
Distance
Elevation

MAP FINDINGS

Site

Database(s)

EDR ID Number
EPA ID Number

775 COLUMBUS LLC (Continued)

A100355696

City: NEW YORK
State: NY
Zip Code: 10025
Country Code: 001
Phone: (212) 865-8080
Phone Ext: Not reported
Email: Not reported
Fax Number: Not reported
Modified By: MSBAPTIS
Date Last Modified: 3/14/2011

Site Id: 446357
Affiliation Type: Emergency Contact
Company Name: 775 COLUMBUS LLC
Contact Type: Not reported
Contact Name: JEFF DAVIS
Address1: Not reported
Address2: Not reported
City: Not reported
State: NN
Zip Code: Not reported
Country Code: 001
Phone: (212) 865-8080
Phone Ext: Not reported
Email: Not reported
Fax Number: Not reported
Modified By: MSBAPTIS
Date Last Modified: 3/14/2011

Equipment Records:

E00 - Piping Secondary Containment - None
C01 - Pipe Location - Aboveground
F01 - Pipe External Protection - Painted/Asphalt Coating
A00 - Tank Internal Protection - None
J02 - Dispenser - Suction
H01 - Tank Leak Detection - Interstitial - Electronic Monitoring
I02 - Overfill - High Level Alarm
D01 - Pipe Type - Steel/Carbon Steel/Iron
K01 - Spill Prevention - Catch Basin
B01 - Tank External Protection - Painted/Asphalt Coating
G09 - Tank Secondary Containment - Modified Double-Walled (Aboveground)
L00 - Piping Leak Detection - None

Tank Info:

Tank Number: 001
Tank Id: 238407
Tank Location: 3
Tank Type: Steel/Carbon Steel/Iron
Tank Status: In Service
Tank Model: Not reported
Pipe Model: Not reported
Install Date: 1/1/2010
Capacity Gallons: 10000
Tightness Test Method: NN
Date Test: Not reported

Map ID
Direction
Distance
Elevation

MAP FINDINGS

Site

Database(s)

EDR ID Number
EPA ID Number

775 COLUMBUS LLC (Continued)

A100355696

Next Test Date: Not reported
Date Tank Closed: Not reported
Register: True
Modified By: MSBAPTIS
Last Modified: 3/14/2011

D14
East
< 1/8
0.075 mi.
395 ft.

792 COLUMBUS AVE LLC
775-805 COLUMBUS AVE
NEW YORK, NY 10025

RCRA-NonGen 1010566266
NYR000148510

Site 4 of 9 in cluster D

Relative:
Lower

RCRA-NonGen:

Date form received by agency: 01/26/2009
Facility name: 792 COLUMBUS AVE LLC
Facility address: 775-805 COLUMBUS AVE
NEW YORK, NY 10025
EPA ID: NYR000148510
Mailing address: COLUMBUS AVE
NEW YORK, NY 10025
Contact: TIBBY GREENSTEIN
Contact address: Not reported
Not reported
Contact country: Not reported
Contact telephone: (212) 865-8080
Telephone ext.: 14
Contact email: Not reported
EPA Region: 02
Land type: Private
Classification: Non-Generator
Description: Handler: Non-Generators do not presently generate hazardous waste

Actual:
88 ft.

Owner/Operator Summary:

Owner/operator name: 775-805 COLUMBUS AVE LLC
Owner/operator address: COLUMBUS AVE
NEW YORK, NY 10025
Owner/operator country: US
Owner/operator telephone: Not reported
Legal status: Private
Owner/Operator Type: Owner
Owner/Op start date: 03/01/2007
Owner/Op end date: Not reported

Owner/operator name: 775-805 COLUMBUS AVE LLC
Owner/operator address: Not reported
Not reported
Owner/operator country: US
Owner/operator telephone: Not reported
Legal status: Private
Owner/Operator Type: Operator
Owner/Op start date: 03/01/2007
Owner/Op end date: Not reported

Handler Activities Summary:

U.S. importer of hazardous waste: No
Mixed waste (haz. and radioactive): No
Recycler of hazardous waste: No

Map ID
Direction
Distance
Elevation

MAP FINDINGS

Site

Database(s)

EDR ID Number
EPA ID Number

792 COLUMBUS AVE LLC (Continued)

1010566266

Transporter of hazardous waste: No
Treater, storer or disposer of HW: No
Underground injection activity: No
On-site burner exemption: No
Furnace exemption: No
Used oil fuel burner: No
Used oil processor: No
User oil refiner: No
Used oil fuel marketer to burner: No
Used oil Specification marketer: No
Used oil transfer facility: No
Used oil transporter: No

Historical Generators:

Date form received by agency: 07/02/2008
Facility name: 792 COLUMBUS AVE LLC
Classification: Not a generator, verified

Date form received by agency: 08/08/2007
Facility name: 792 COLUMBUS AVE LLC
Site name: 775 795 805 COLUMBUS AVENUE LLC
Classification: Large Quantity Generator

Date form received by agency: 08/07/2007
Facility name: 792 COLUMBUS AVE LLC
Site name: 775 795 805 COLUMBUS AVENUE LLC
Classification: Large Quantity Generator

Hazardous Waste Summary:

Waste code: D008
Waste name: LEAD

Violation Status: No violations found

Evaluation Action Summary:

Evaluation date: 05/15/2008
Evaluation: COMPLIANCE EVALUATION INSPECTION ON-SITE
Area of violation: Not reported
Date achieved compliance: Not reported
Evaluation lead agency: State

D15
East
< 1/8
0.075 mi.
395 ft.

792 COLUMBUS AVE LLC
775-805 COLUMBUS AVE
NEW YORK, NY 10025
Site 5 of 9 in cluster D

NY MANIFEST S109155529
N/A

Relative:
Lower

NY MANIFEST:
EPA ID: NYR000148510
Country: USA
Mailing Name: 792 COLUMBUS AVE LLC
Mailing Contact: 795 columbus ave llc
Mailing Address: 792 COLUMBUS AVE
Mailing Address 2: 1-G
Mailing City: NEW YORK
Mailing State: NY
Mailing Zip: 10001

Actual:
88 ft.

Map ID
Direction
Distance
Elevation

MAP FINDINGS

Site

Database(s)

EDR ID Number
EPA ID Number

792 COLUMBUS AVE LLC (Continued)

S109155529

Mailing Zip4: Not reported
Mailing Country: USA
Mailing Phone: Not reported

NY MANIFEST:
No Manifest Records Available

E16
SSW
< 1/8
0.076 mi.
400 ft.

127-129-131 WEST 96TH ST CORP
127-129-131 WEST 96TH STREET
NEW YORK, NY 10025
Site 1 of 6 in cluster E

NY AST **A100157669**
N/A

Relative:
Higher

AST:
Region: STATE
DEC Region: 2
Site Status: Active
Facility Id: 2-604297
Program Type: PBS
UTM X: 587033.64694000001
UTM Y: 4516309.7594600003
Expiration Date: 2014/11/23

Actual:
97 ft.

Affiliation Records:
Site Id: 26175
Affiliation Type: Owner
Company Name: 127-129-131 WEST 96TH STREET CORP.
Contact Type: MANAGEMENT EXEC
Contact Name: CHARLES D MINTZ
Address1: 127-129-131 WEST 96TH STREET
Address2: Not reported
City: NEW YORK
State: NY
Zip Code: 10025
Country Code: 001
Phone: (212) 866-0747
Phone Ext: Not reported
Email: Not reported
Fax Number: Not reported
Modified By: KXTANG
Date Last Modified: 11/23/2004

Site Id: 26175
Affiliation Type: On-Site Operator
Company Name: 127-129-131 WEST 96TH ST CORP
Contact Type: Not reported
Contact Name: MIR PRELDAKAJ
Address1: Not reported
Address2: Not reported
City: Not reported
State: NN
Zip Code: Not reported
Country Code: 001
Phone: (212) 866-0747
Phone Ext: Not reported
Email: Not reported
Fax Number: Not reported
Modified By: KXTANG

Map ID
Direction
Distance
Elevation

MAP FINDINGS

Site

Database(s)

EDR ID Number
EPA ID Number

127-129-131 WEST 96TH ST CORP (Continued)

A100157669

Date Last Modified: 11/23/2004

Site Id: 26175
Affiliation Type: Emergency Contact
Company Name: 127-129-131 WEST 96TH STREET CORP.
Contact Type: Not reported
Contact Name: CHARLES D. MINTZ
Address1: Not reported
Address2: Not reported
City: Not reported
State: NN
Zip Code: Not reported
Country Code: 999
Phone: (212) 490-5000
Phone Ext: Not reported
Email: Not reported
Fax Number: Not reported
Modified By: KXTANG
Date Last Modified: 11/23/2004

Site Id: 26175
Affiliation Type: Mail Contact
Company Name: HALSTEAD MGT CO,LLC
Contact Type: Not reported
Contact Name: CHARLES D. MINTZ
Address1: 770 LEXINGTON AVE 6TH FLR
Address2: Not reported
City: NEW YORK
State: NY
Zip Code: 10065
Country Code: 001
Phone: (212) 396-8271
Phone Ext: Not reported
Email: Not reported
Fax Number: Not reported
Modified By: MSBAPTIS
Date Last Modified: 9/30/2010

Equipment Records:

I00 - Overfill - None
H00 - Tank Leak Detection - None
C01 - Pipe Location - Aboveground
A00 - Tank Internal Protection - None
D01 - Pipe Type - Steel/Carbon Steel/Iron
B05 - Tank External Protection - Jacketed
G00 - Tank Secondary Containment - None
F00 - Pipe External Protection - None

Tank Info:

Tank Number: 001
Tank Id: 57319
Tank Location: 1
Tank Type: Steel/Carbon Steel/Iron
Tank Status: In Service
Tank Model: Not reported
Pipe Model: Not reported

Map ID
Direction
Distance
Elevation

MAP FINDINGS

Site

Database(s)

EDR ID Number
EPA ID Number

127-129-131 WEST 96TH ST CORP (Continued)

A100157669

Install Date: 1/1/1996
Capacity Gallons: 4000
Tightness Test Method: NN
Date Test: Not reported
Next Test Date: Not reported
Date Tank Closed: Not reported
Register: True
Modified By: MSBAPTIS
Last Modified: 9/30/2010

F17
SSE
< 1/8
0.076 mi.
403 ft.

MAXENE CLEANERS
750 COLUMBUS AVENUE
NEW YORK, NY 10025
Site 1 of 4 in cluster F

NY DRYCLEANERS S110247251
N/A

Relative:
Higher
Actual:
96 ft.

DRYCLEANERS:
Facility ID: 2-6202-00234
Phone Number: Not reported
Region: 2
Registration Effective Date: 4/9/2002 13:50:53:046
Inspection Date: 07JUN1
Install Date: Not reported
Drop Shop: Not reported
Shutdown: Not reported
Alternate Solvent: DF2000
Current Business: HC DRY CLEANER

F18
SSE
< 1/8
0.076 mi.
403 ft.

THE KEY WEST
750 COLUMBUS AVENUE
NEW YORK, NY 10025
Site 2 of 4 in cluster F

NY HIST UST U001841007
N/A

Relative:
Higher
Actual:
96 ft.

HIST UST:
PBS Number: 2-481025
SPDES Number: Not reported
Emergency Contact: MARVIN DIAZ
Emergency Telephone: (212) 663-8060
Operator: ROSE ASSOCIATES, INC.
Operator Telephone: (212) 663-8060
Owner Name: PARKGATE ASSOCIATES L.P.
Owner Address: 201 EAST 42ND STREET
Owner City,St,Zip: NEW YORK, NY 10017
Owner Telephone: (212) 599-0520
Owner Type: Corporate/Commercial
Owner Subtype: Not reported
Mailing Name: PARKGATE ASSOCIATES L.P.
Mailing Address: 201 EAST 42ND STREET
Mailing Address 2: 26TH FLOOR
Mailing City,St,Zip: NEW YORK, NY 10017
Mailing Contact: DAVID L. PICKET
Mailing Telephone: (212) 599-0520
Owner Mark: First Owner
Facility Status: 1 - Active PBS facility, i.e. total capacity of the PBS tanks is greater than 1,100 gallons, regardless if Subpart 360-14 tanks exist

Map ID
Direction
Distance
Elevation

MAP FINDINGS

Site

Database(s)

EDR ID Number
EPA ID Number

THE KEY WEST (Continued)

U001841007

or not at the facility.
Facility Addr2: Not reported
SWIS ID: 6201
Old PBS Number: Not reported
Facility Type: APARTMENT BUILDING
Inspected Date: Not reported
Inspector: Not reported
Inspection Result: Not reported
Federal ID: Not reported
Certification Flag: False
Certification Date: 06/21/2000
Expiration Date: 07/10/2005
Renew Flag: False
Renewal Date: Not reported
Total Capacity: 15000
FAMT: True
Facility Screen: No Missing Data
Owner Screen: No Missing Data
Tank Screen: No Missing Data
Dead Letter: False
CBS Number: Not reported
Town or City: NEW YORK CITY
County Code: 62
Town or City: 01
Region: 2

Tank Id: 001
Tank Location: UNDERGROUND, VAULTED, WITH ACCESS
Tank Status: In Service
Install Date: 19870101
Capacity (gals): 15000
Product Stored: NOS 5 OR 6 FUEL OIL
Tank Type: Steel/carbon steel
Tank Internal: None
Tank External: None
Pipe Location: None
Pipe Type: STEEL/IRON
Pipe Internal: None
Pipe External: None
Second Containment: Diking
Leak Detection: None
Overfill Prot: Product Level Gauge
Dispenser: Suction
Date Tested: Not reported
Next Test Date: Not reported
Missing Data for Tank: No Missing Data
Date Closed: Not reported
Test Method: Not reported
Deleted: False
Updated: True
Lat/long: Not reported

Map ID
Direction
Distance
Elevation

MAP FINDINGS

Site

Database(s)

EDR ID Number
EPA ID Number

F19
SSE
< 1/8
0.076 mi.
403 ft.

MAXENE CLEANERS
750 COLUMBUS AVE
NEW YORK, NY 10025

Site 3 of 4 in cluster F

RCRA-SQG **1000239984**
FINDS **NYD982793135**
NY MANIFEST

Relative:
Higher

RCRA-SQG:

Date form received by agency: 01/01/2007

Facility name: MAXENE CLEANERS

Facility address: 750 COLUMBUS AVE
NEW YORK, NY 10025

EPA ID: NYD982793135

Mailing address: COLUMBUS AVE
NEW YORK, NY 10025

Contact: GIANNIS MANOUILIDIS

Contact address: COLUMBUS AVE
NEW YORK, NY 10025

Contact country: US

Contact telephone: (212) 749-7300

Contact email: Not reported

EPA Region: 02

Classification: Small Small Quantity Generator

Description: Handler: generates more than 100 and less than 1000 kg of hazardous waste during any calendar month and accumulates less than 6000 kg of hazardous waste at any time; or generates 100 kg or less of hazardous waste during any calendar month, and accumulates more than 1000 kg of hazardous waste at any time

Owner/Operator Summary:

Owner/operator name: DWELLING MANAGER INC

Owner/operator address: 380 MADISON AVE
NEW YORK, NY 10017

Owner/operator country: US

Owner/operator telephone: (212) 555-1212

Legal status: Private

Owner/Operator Type: Owner

Owner/Op start date: Not reported

Owner/Op end date: Not reported

Owner/operator name: DWELLING MANAGER INC

Owner/operator address: 380 MADISON AVE
NEW YORK, NY 10017

Owner/operator country: US

Owner/operator telephone: (212) 555-1212

Legal status: Private

Owner/Operator Type: Operator

Owner/Op start date: Not reported

Owner/Op end date: Not reported

Handler Activities Summary:

U.S. importer of hazardous waste: No

Mixed waste (haz. and radioactive): No

Recycler of hazardous waste: No

Transporter of hazardous waste: No

Treater, storer or disposer of HW: No

Underground injection activity: No

On-site burner exemption: No

Furnace exemption: No

Map ID
Direction
Distance
Elevation

MAP FINDINGS

Site

Database(s)

EDR ID Number
EPA ID Number

MAXENE CLEANERS (Continued)

1000239984

Used oil fuel burner: No
Used oil processor: No
User oil refiner: No
Used oil fuel marketer to burner: No
Used oil Specification marketer: No
Used oil transfer facility: No
Used oil transporter: No

Historical Generators:

Date form received by agency: 01/01/2006
Facility name: MAXENE CLEANERS
Classification: Conditionally Exempt Small Quantity Generator

Date form received by agency: 12/03/1992
Facility name: MAXENE CLEANERS
Classification: Small Quantity Generator

Violation Status: No violations found

FINDS:

Registry ID: 110004434283

Environmental Interest/Information System

AFS (Aerometric Information Retrieval System (AIRS) Facility Subsystem) replaces the former Compliance Data System (CDS), the National Emission Data System (NEDS), and the Storage and Retrieval of Aerometric Data (SAROAD). AIRS is the national repository for information concerning airborne pollution in the United States. AFS is used to track emissions and compliance data from industrial plants. AFS data are utilized by states to prepare State Implementation Plans to comply with regulatory programs and by EPA as an input for the estimation of total national emissions. AFS is undergoing a major redesign to support facility operating permits required under Title V of the Clean Air Act.

RCRAInfo is a national information system that supports the Resource Conservation and Recovery Act (RCRA) program through the tracking of events and activities related to facilities that generate, transport, and treat, store, or dispose of hazardous waste. RCRAInfo allows RCRA program staff to track the notification, permit, compliance, and corrective action activities required under RCRA.

FIS (New York - Facility Information System) is New York's Department of Environmental Conservation (DEC) information system for tracking environmental facility information found across the State.

NY MANIFEST:

EPA ID: NYD982793135
Country: USA
Mailing Name: MANHATTAN VALET WEST INCORPORATED
Mailing Contact: MANHATTAN VALET WEST INCORPORATED
Mailing Address: 750 COLOMBUS AVE
Mailing Address 2: Not reported
Mailing City: NEW YORK
Mailing State: NY

Map ID
Direction
Distance
Elevation

MAP FINDINGS

Site

Database(s)

EDR ID Number
EPA ID Number

MAXENE CLEANERS (Continued)

1000239984

Mailing Zip: 10025
Mailing Zip4: Not reported
Mailing Country: USA
Mailing Phone: 212-724-5370

Document ID: NJA2145936
Manifest Status: Completed copy
Trans1 State ID: NJDEPS869
Trans2 State ID: Not reported
Generator Ship Date: 950907
Trans1 Recv Date: 950907
Trans2 Recv Date: Not reported
TSD Site Recv Date: 950907
Part A Recv Date: Not reported
Part B Recv Date: 950920
Generator EPA ID: NYD982793135
Trans1 EPA ID: ILD984908202
Trans2 EPA ID: Not reported
TSD ID: NJD000768093
Waste Code: F002 - HALO SOLV + STILL BOTTOMS FM REC OF SOLV
Quantity: 00195
Units: P - Pounds
Number of Containers: 001
Container Type: DF - Fiberboard or plastic drums (glass)
Handling Method: B Incineration, heat recovery, burning.
Specific Gravity: 100
Year: 95

Document ID: NJA2095538
Manifest Status: Completed copy
Trans1 State ID: NJDEPS869
Trans2 State ID: Not reported
Generator Ship Date: 950711
Trans1 Recv Date: 950711
Trans2 Recv Date: Not reported
TSD Site Recv Date: 950711
Part A Recv Date: 950719
Part B Recv Date: 950725
Generator EPA ID: NYD982793135
Trans1 EPA ID: ILD984908202
Trans2 EPA ID: Not reported
TSD ID: NJD000768093
Waste Code: F002 - HALO SOLV + STILL BOTTOMS FM REC OF SOLV
Quantity: 00195
Units: P - Pounds
Number of Containers: 001
Container Type: DF - Fiberboard or plastic drums (glass)
Handling Method: B Incineration, heat recovery, burning.
Specific Gravity: 100
Year: 95

Document ID: NYC6043770
Manifest Status: Not reported
Trans1 State ID: ILD984908202

Map ID
Direction
Distance
Elevation

MAP FINDINGS

Site

Database(s)

EDR ID Number
EPA ID Number

MAXENE CLEANERS (Continued)

1000239984

Trans2 State ID: SCR000074591
Generator Ship Date: 04/06/2000
Trans1 Recv Date: 04/06/2000
Trans2 Recv Date: 04/14/2000
TSD Site Recv Date: 04/20/2000
Part A Recv Date: Not reported
Part B Recv Date: Not reported
Generator EPA ID: NYD982793135
Trans1 EPA ID: OHD980587364
Trans2 EPA ID: Not reported
TSD ID: 08690
Waste Code: F002 - HALO SOLV + STILL BOTTOMS FM REC OF SOLV
Quantity: 00300
Units: P - Pounds
Number of Containers: 002
Container Type: DF - Fiberboard or plastic drums (glass)
Handling Method: B Incineration, heat recovery, burning.
Specific Gravity: 01.00
Year: 00

Document ID: NYC6082751
Manifest Status: Not reported
Trans1 State ID: ILD984908202
Trans2 State ID: SCR000074591
Generator Ship Date: 03/01/2000
Trans1 Recv Date: 03/01/2000
Trans2 Recv Date: 03/02/2000
TSD Site Recv Date: 03/07/2000
Part A Recv Date: Not reported
Part B Recv Date: Not reported
Generator EPA ID: NYD982793135
Trans1 EPA ID: OHD980587364
Trans2 EPA ID: Not reported
TSD ID: 08690
Waste Code: F002 - HALO SOLV + STILL BOTTOMS FM REC OF SOLV
Quantity: 00390
Units: P - Pounds
Number of Containers: 002
Container Type: DF - Fiberboard or plastic drums (glass)
Handling Method: B Incineration, heat recovery, burning.
Specific Gravity: 01.00
Year: 00

Document ID: NYC6255246
Manifest Status: Not reported
Trans1 State ID: SCR000075150
Trans2 State ID: SCR000075491
Generator Ship Date: 11/10/2000
Trans1 Recv Date: 11/10/2000
Trans2 Recv Date: 11/16/2000
TSD Site Recv Date: 11/20/2000
Part A Recv Date: Not reported
Part B Recv Date: Not reported
Generator EPA ID: NYD982793135
Trans1 EPA ID: OHD980587364

Map ID
Direction
Distance
Elevation

MAP FINDINGS

Site

Database(s)

EDR ID Number
EPA ID Number

MAXENE CLEANERS (Continued)

1000239984

Trans2 EPA ID: Not reported
TSDF ID: 08690
Waste Code: F002 - HALO SOLV + STILL BOTTOMS FM REC OF SOLV
Quantity: 00280
Units: P - Pounds
Number of Containers: 002
Container Type: DF - Fiberboard or plastic drums (glass)
Handling Method: B Incineration, heat recovery, burning.
Specific Gravity: 01.00
Year: 00

Document ID: NYC6273437
Manifest Status: Not reported
Trans1 State ID: SCR000075150
Trans2 State ID: SCR000074591
Generator Ship Date: 09/27/2000
Trans1 Recv Date: 09/27/2000
Trans2 Recv Date: 09/28/2000
TSD Site Recv Date: 10/02/2000
Part A Recv Date: Not reported
Part B Recv Date: Not reported
Generator EPA ID: NYD982793135
Trans1 EPA ID: OHD980587364
Trans2 EPA ID: Not reported
TSDF ID: 08690
Waste Code: F002 - HALO SOLV + STILL BOTTOMS FM REC OF SOLV
Quantity: 00195
Units: P - Pounds
Number of Containers: 001
Container Type: DF - Fiberboard or plastic drums (glass)
Handling Method: B Incineration, heat recovery, burning.
Specific Gravity: 01.00
Waste Code: F002 - HALO SOLV + STILL BOTTOMS FM REC OF SOLV
Quantity: 00140
Units: P - Pounds
Number of Containers: 001
Container Type: DF - Fiberboard or plastic drums (glass)
Handling Method: B Incineration, heat recovery, burning.
Specific Gravity: 01.00
Year: 00

Document ID: NYC6132701
Manifest Status: Not reported
Trans1 State ID: ILD984908202
Trans2 State ID: SCR000074591
Generator Ship Date: 04/26/2000
Trans1 Recv Date: 04/26/2000
Trans2 Recv Date: 04/27/2000
TSD Site Recv Date: 05/04/2000
Part A Recv Date: Not reported
Part B Recv Date: Not reported
Generator EPA ID: NYD982793135
Trans1 EPA ID: OHD980587364
Trans2 EPA ID: Not reported
TSDF ID: 08690

Map ID
Direction
Distance
Elevation

MAP FINDINGS

Site

Database(s)

EDR ID Number
EPA ID Number

MAXENE CLEANERS (Continued)

1000239984

Waste Code: F002 - HALO SOLV + STILL BOTTOMS FM REC OF SOLV
Quantity: 00110
Units: P - Pounds
Number of Containers: 001
Container Type: DF - Fiberboard or plastic drums (glass)
Handling Method: B Incineration, heat recovery, burning.
Specific Gravity: 01.00
Year: 00

Document ID: NYC5833192
Manifest Status: Not reported
Trans1 State ID: SCR000075150
Trans2 State ID: SCR000074591
Generator Ship Date: 12/19/2000
Trans1 Recv Date: 12/19/2000
Trans2 Recv Date: 12/21/2000
TSD Site Recv Date: 12/26/2000
Part A Recv Date: Not reported
Part B Recv Date: Not reported
Generator EPA ID: NYD982793135
Trans1 EPA ID: OHD980587364
Trans2 EPA ID: Not reported
TSD ID: 08690
Waste Code: F002 - HALO SOLV + STILL BOTTOMS FM REC OF SOLV
Quantity: 00140
Units: P - Pounds
Number of Containers: 001
Container Type: DF - Fiberboard or plastic drums (glass)
Handling Method: B Incineration, heat recovery, burning.
Specific Gravity: 01.00
Waste Code: F002 - HALO SOLV + STILL BOTTOMS FM REC OF SOLV
Quantity: 00060
Units: P - Pounds
Number of Containers: 001
Container Type: DF - Fiberboard or plastic drums (glass)
Handling Method: B Incineration, heat recovery, burning.
Specific Gravity: 01.00
Year: 00

Document ID: NYC6240047
Manifest Status: Not reported
Trans1 State ID: SCR000075150
Trans2 State ID: SCR000074591
Generator Ship Date: 08/18/2000
Trans1 Recv Date: 08/18/2000
Trans2 Recv Date: 08/24/2000
TSD Site Recv Date: 08/28/2000
Part A Recv Date: Not reported
Part B Recv Date: Not reported
Generator EPA ID: NYD982793135
Trans1 EPA ID: OHD980587364
Trans2 EPA ID: Not reported
TSD ID: 08690
Waste Code: F002 - HALO SOLV + STILL BOTTOMS FM REC OF SOLV
Quantity: 00195

Map ID
Direction
Distance
Elevation

MAP FINDINGS

Site

Database(s)

EDR ID Number
EPA ID Number

MAXENE CLEANERS (Continued)

1000239984

Units: P - Pounds
Number of Containers: 001
Container Type: DF - Fiberboard or plastic drums (glass)
Handling Method: B Incineration, heat recovery, burning.
Specific Gravity: 01.00
Year: 00

Document ID: NYC6003360
Manifest Status: Not reported
Trans1 State ID: ILD984908202
Trans2 State ID: SCR000074591
Generator Ship Date: 12/29/1999
Trans1 Recv Date: 12/29/1999
Trans2 Recv Date: 12/30/1999
TSD Site Recv Date: 01/05/2000
Part A Recv Date: Not reported
Part B Recv Date: Not reported
Generator EPA ID: NYD982793135
Trans1 EPA ID: OHD980587364
Trans2 EPA ID: Not reported
TSDF ID: NJDEP0869
Waste Code: F002 - HALO SOLV + STILL BOTTOMS FM REC OF SOLV
Quantity: 00195
Units: P - Pounds
Number of Containers: 001
Container Type: DF - Fiberboard or plastic drums (glass)
Handling Method: B Incineration, heat recovery, burning.
Specific Gravity: 01.00
Year: 99

Document ID: NYC6139260
Manifest Status: Not reported
Trans1 State ID: SCR000075150
Trans2 State ID: SCR000074591
Generator Ship Date: 05/30/2000
Trans1 Recv Date: 05/30/2000
Trans2 Recv Date: 06/01/2000
TSD Site Recv Date: 06/06/2000
Part A Recv Date: Not reported
Part B Recv Date: Not reported
Generator EPA ID: NYD982793135
Trans1 EPA ID: OHD980587364
Trans2 EPA ID: Not reported
TSDF ID: 08690
Waste Code: F002 - HALO SOLV + STILL BOTTOMS FM REC OF SOLV
Quantity: 00140
Units: P - Pounds
Number of Containers: 001
Container Type: DF - Fiberboard or plastic drums (glass)
Handling Method: B Incineration, heat recovery, burning.
Specific Gravity: 01.00
Year: 00

Document ID: NYC7552574

Map ID
Direction
Distance
Elevation

MAP FINDINGS

Site

Database(s)

EDR ID Number
EPA ID Number

MAXENE CLEANERS (Continued)

1000239984

Manifest Status:	Not reported
Trans1 State ID:	TXR000050930
Trans2 State ID:	NJD071629976
Generator Ship Date:	01/10/2005
Trans1 Recv Date:	01/10/2005
Trans2 Recv Date:	01/14/2005
TSD Site Recv Date:	01/17/2005
Part A Recv Date:	Not reported
Part B Recv Date:	Not reported
Generator EPA ID:	NYD982793135
Trans1 EPA ID:	NYAP6277
Trans2 EPA ID:	T365DA
TSD ID:	OHD980587364
Waste Code:	F003 - UNKNOWN
Quantity:	00585
Units:	P - Pounds
Number of Containers:	003
Container Type:	DF - Fiberboard or plastic drums (glass)
Handling Method:	B Incineration, heat recovery, burning.
Specific Gravity:	01.00
Year:	2005
Document ID:	NYC7675885
Manifest Status:	Not reported
Trans1 State ID:	TXR000050930
Trans2 State ID:	NJD000692061
Generator Ship Date:	08/19/2005
Trans1 Recv Date:	08/19/2005
Trans2 Recv Date:	08/25/2005
TSD Site Recv Date:	09/01/2005
Part A Recv Date:	Not reported
Part B Recv Date:	Not reported
Generator EPA ID:	NYD982793135
Trans1 EPA ID:	NY94885JE
Trans2 EPA ID:	T68E6YNJ
TSD ID:	OHD980587364
Waste Code:	F002 - HALO SOLV + STILL BOTTOMS FM REC OF SOLV
Quantity:	00300
Units:	P - Pounds
Number of Containers:	002
Container Type:	DF - Fiberboard or plastic drums (glass)
Handling Method:	B Incineration, heat recovery, burning.
Specific Gravity:	01.00
Year:	2005
Document ID:	NYC7514133
Manifest Status:	Not reported
Trans1 State ID:	TXR000050930
Trans2 State ID:	NJD071629976
Generator Ship Date:	04/20/2005
Trans1 Recv Date:	04/20/2005
Trans2 Recv Date:	04/25/2005
TSD Site Recv Date:	04/26/2005
Part A Recv Date:	Not reported
Part B Recv Date:	Not reported

Map ID
Direction
Distance
Elevation

MAP FINDINGS

Site

Database(s)

EDR ID Number
EPA ID Number

MAXENE CLEANERS (Continued)

1000239984

Generator EPA ID: NYD982793135
Trans1 EPA ID: NY67862JR
Trans2 EPA ID: TBA95RNJ
TSDF ID: OHD980587364
Waste Code: F002 - HALO SOLV + STILL BOTTOMS FM REC OF SOLV
Quantity: 00390
Units: P - Pounds
Number of Containers: 002
Container Type: DF - Fiberboard or plastic drums (glass)
Handling Method: B Incineration, heat recovery, burning.
Specific Gravity: 01.00
Year: 2005

Document ID: NJA2229612
Manifest Status: Completed copy
Trans1 State ID: NJDEPS869
Trans2 State ID: Not reported
Generator Ship Date: 951228
Trans1 Recv Date: 951228
Trans2 Recv Date: Not reported
TSD Site Recv Date: 951228
Part A Recv Date: Not reported
Part B Recv Date: 960109
Generator EPA ID: NYD982793135
Trans1 EPA ID: ILD984908202
Trans2 EPA ID: Not reported
TSDF ID: NJD000768093
Waste Code: F002 - HALO SOLV + STILL BOTTOMS FM REC OF SOLV
Quantity: 00195
Units: P - Pounds
Number of Containers: 001
Container Type: DF - Fiberboard or plastic drums (glass)
Handling Method: B Incineration, heat recovery, burning.
Specific Gravity: 100
Year: 95

Document ID: NJA2517207
Manifest Status: Completed copy
Trans1 State ID: NJDEP0869
Trans2 State ID: Not reported
Generator Ship Date: 960821
Trans1 Recv Date: 960821
Trans2 Recv Date: Not reported
TSD Site Recv Date: 960821
Part A Recv Date: 960905
Part B Recv Date: 960830
Generator EPA ID: NYD982793135
Trans1 EPA ID: ILD984908202
Trans2 EPA ID: Not reported
TSDF ID: NJD000768093
Waste Code: F002 - HALO SOLV + STILL BOTTOMS FM REC OF SOLV
Quantity: 00195
Units: P - Pounds
Number of Containers: 001
Container Type: DF - Fiberboard or plastic drums (glass)

Map ID
Direction
Distance
Elevation

MAP FINDINGS

Site

Database(s)

EDR ID Number
EPA ID Number

MAXENE CLEANERS (Continued)

1000239984

Handling Method: B Incineration, heat recovery, burning.
Specific Gravity: 100
Year: 96

Document ID: NJA2636261
Manifest Status: Completed copy
Trans1 State ID: NJDEP0869
Trans2 State ID: Not reported
Generator Ship Date: 960903
Trans1 Recv Date: 960903
Trans2 Recv Date: Not reported
TSD Site Recv Date: 960903
Part A Recv Date: Not reported
Part B Recv Date: 960924
Generator EPA ID: NYD982793135
Trans1 EPA ID: ILD984908202
Trans2 EPA ID: Not reported
TSDF ID: NJD000768093
Waste Code: F002 - HALO SOLV + STILL BOTTOMS FM REC OF SOLV
Quantity: 00195
Units: P - Pounds
Number of Containers: 001
Container Type: DM - Metal drums, barrels
Handling Method: B Incineration, heat recovery, burning.
Specific Gravity: 100
Year: 96

Document ID: NJA2691974
Manifest Status: Completed copy
Trans1 State ID: 08690
Trans2 State ID: Not reported
Generator Ship Date: 970424
Trans1 Recv Date: 970424
Trans2 Recv Date: Not reported
TSD Site Recv Date: 970424
Part A Recv Date: Not reported
Part B Recv Date: 970508
Generator EPA ID: NYD982793135
Trans1 EPA ID: ILD984908202
Trans2 EPA ID: Not reported
TSDF ID: NJD000768093
Waste Code: F002 - HALO SOLV + STILL BOTTOMS FM REC OF SOLV
Quantity: 00195
Units: P - Pounds
Number of Containers: 001
Container Type: DF - Fiberboard or plastic drums (glass)
Handling Method: B Incineration, heat recovery, burning.
Specific Gravity: 100
Year: 97

Document ID: NJA2585153
Manifest Status: Completed copy
Trans1 State ID: 08690
Trans2 State ID: Not reported

Map ID
 Direction
 Distance
 Elevation

MAP FINDINGS

Site

Database(s)

EDR ID Number
 EPA ID Number

MAXENE CLEANERS (Continued)

1000239984

Generator Ship Date: 970728
 Trans1 Recv Date: 970728
 Trans2 Recv Date: Not reported
 TSD Site Recv Date: 970728
 Part A Recv Date: Not reported
 Part B Recv Date: 970821
 Generator EPA ID: NYD982793135
 Trans1 EPA ID: ILD984908202
 Trans2 EPA ID: Not reported
 TSDF ID: NJD000768093
 Waste Code: F002 - HALO SOLV + STILL BOTTOMS FM REC OF SOLV
 Quantity: 00120
 Units: P - Pounds
 Number of Containers: 001
 Container Type: DF - Fiberboard or plastic drums (glass)
 Handling Method: B Incineration, heat recovery, burning.
 Specific Gravity: 100
 Year: 97

Document ID: NJA2584682
 Manifest Status: Completed after the designated time period for a TSD to get a copy to the DEC
 Trans1 State ID: 08690
 Trans2 State ID: Not reported
 Generator Ship Date: 970703
 Trans1 Recv Date: 970703
 Trans2 Recv Date: Not reported
 TSD Site Recv Date: 970703
 Part A Recv Date: 970728
 Part B Recv Date: 970730
 Generator EPA ID: NYD982793135
 Trans1 EPA ID: ILD984908202
 Trans2 EPA ID: Not reported
 TSDF ID: NJD000768093
 Waste Code: F002 - HALO SOLV + STILL BOTTOMS FM REC OF SOLV
 Quantity: 00195
 Units: P - Pounds
 Number of Containers: 001
 Container Type: DF - Fiberboard or plastic drums (glass)
 Handling Method: B Incineration, heat recovery, burning.
 Specific Gravity: 100
 Year: 97

[Click this hyperlink](#) while viewing on your computer to access
 92 additional NY_MANIFEST: record(s) in the EDR Site Report.

F20
SSE
 < 1/8
 0.076 mi.
 403 ft.

THE KEY WEST
750 COLUMBUS AVENUE
NEW YORK, NY 10025
 Site 4 of 4 in cluster F

NY UST **U004077921**
N/A

Relative:
Higher

UST:
 Facility Id: 2-481025
 Region: STATE
 DEC Region: 2
 Site Status: Active
 Program Type: PBS

Actual:
96 ft.

Map ID
Direction
Distance
Elevation

MAP FINDINGS

Site

Database(s)

EDR ID Number
EPA ID Number

THE KEY WEST (Continued)

U004077921

Expiration Date: 2011/09/25
UTM X: 587161.58458000002
UTM Y: 4516341.1408399995

Affiliation Records:

Site Id: 21490
Affiliation Type: Mail Contact
Company Name: ASN KEY WEST LLC
Contact Type: MGR
Contact Name: ANIJE EICHINGER
Address1: 750 COLUMBUS AVE
Address2: Not reported
City: NEW YORK
State: NY
Zip Code: 10025
Country Code: 001
Phone: (212) 316-1000
Phone Ext: Not reported
Email: Not reported
Fax Number: Not reported
Modified By: MSBAPTIS
Date Last Modified: 10/26/2010

Site Id: 21490
Affiliation Type: On-Site Operator
Company Name: THE KEY WEST
Contact Type: Not reported
Contact Name: ARCHSTONE.
Address1: Not reported
Address2: Not reported
City: Not reported
State: NN
Zip Code: Not reported
Country Code: 001
Phone: (212) 316-1000
Phone Ext: Not reported
Email: Not reported
Fax Number: Not reported
Modified By: MSBAPTIS
Date Last Modified: 10/25/2010

Site Id: 21490
Affiliation Type: Owner
Company Name: ASN KEY WEST LLC
Contact Type: MGR
Contact Name: ANIJE EICHINGER
Address1: 750 COLUMBUS AVE
Address2: Not reported
City: NEW YORK
State: NY
Zip Code: 10025
Country Code: 001
Phone: (212) 316-1000
Phone Ext: Not reported
Email: Not reported
Fax Number: Not reported
Modified By: MSBAPTIS
Date Last Modified: 10/26/2010

Map ID
Direction
Distance
Elevation

MAP FINDINGS

Site

Database(s)

EDR ID Number
EPA ID Number

THE KEY WEST (Continued)

U004077921

Site Id: 21490
Affiliation Type: Emergency Contact
Company Name: PARKGATE ASSOCIATES L.P.
Contact Type: Not reported
Contact Name: MARVIN DIAZ
Address1: Not reported
Address2: Not reported
City: Not reported
State: NN
Zip Code: Not reported
Country Code: 001
Phone: (212) 663-8060
Phone Ext: Not reported
Email: Not reported
Fax Number: Not reported
Modified By: TRANSLAT
Date Last Modified: 3/4/2004

Equipment Records:

C00 - Pipe Location - No Piping
I04 - Overfill - Product Level Gauge (A/G)
B00 - Tank External Protection - None
G03 - Tank Secondary Containment - Vault (w/o access)
D01 - Pipe Type - Steel/Carbon Steel/Iron
J02 - Dispenser - Suction
A00 - Tank Internal Protection - None
L09 - Piping Leak Detection - Exempt Suction Piping
F00 - Pipe External Protection - None
H00 - Tank Leak Detection - None

Tank Info:

Site ID: 21490

Tank Number: 001
Tank ID: 39119
Tank Status: In Service
Tank Model: Not reported
Pipe Model: Not reported
Install Date: 1/1/1987
Capacity Gallons: 15000
Tightness Test Method: NN
Next Test Date: Not reported
Date Tank Closed: Not reported
Tank Location: 6
Tank Type: Steel/carbon steel
Date Test: Not reported
Register: True
Modified By: TRANSLAT
Last Modified: 3/4/2004

MAP FINDINGS

Map ID
 Direction
 Distance
 Elevation

Site

Database(s)

EDR ID Number
 EPA ID Number

E21
SSW
 < 1/8
 0.077 mi.
 404 ft.

STONEHENGE VILLAGE
135 WEST 96TH STREET
NEW YORK, NY 10025

NY AST **A100353058**
 N/A

Site 2 of 6 in cluster E

Relative:
Higher

AST:

Region: STATE
 DEC Region: 2
 Site Status: Active
 Facility Id: 2-611412
 Program Type: PBS
 UTM X: Not reported
 UTM Y: Not reported
 Expiration Date: 2015/08/26

Actual:
97 ft.

Affiliation Records:

Site Id: 439856
 Affiliation Type: On-Site Operator
 Company Name: STONEHENGE VILLAGE
 Contact Type: Not reported
 Contact Name: JIM BUSH
 Address1: Not reported
 Address2: Not reported
 City: Not reported
 State: NN
 Zip Code: Not reported
 Country Code: 001
 Phone: (646) 878-2020
 Phone Ext: Not reported
 Email: Not reported
 Fax Number: Not reported
 Modified By: BVCAMPBE
 Date Last Modified: 9/15/2010

Site Id: 439856
 Affiliation Type: Emergency Contact
 Company Name: SP 96-97 STREET LLC
 Contact Type: Not reported
 Contact Name: JIM BUSH
 Address1: Not reported
 Address2: Not reported
 City: Not reported
 State: NN
 Zip Code: Not reported
 Country Code: 001
 Phone: (646) 878-2020
 Phone Ext: Not reported
 Email: Not reported
 Fax Number: Not reported
 Modified By: BVCAMPBE
 Date Last Modified: 9/15/2010

Site Id: 439856
 Affiliation Type: Mail Contact
 Company Name: ABILENE INC
 Contact Type: Not reported
 Contact Name: MR SABI TENUTO
 Address1: 2402 NEPTUNE AVENUE
 Address2: Not reported

Map ID
Direction
Distance
Elevation

MAP FINDINGS

Site

Database(s)

EDR ID Number
EPA ID Number

STONEHENGE VILLAGE (Continued)

A100353058

City: BROOKLYN
State: NY
Zip Code: 11224
Country Code: 001
Phone: (718) 372-4210
Phone Ext: Not reported
Email: SABI@ABILENEINC.COM
Fax Number: Not reported
Modified By: BVCAMPBE
Date Last Modified: 9/15/2010

Site Id: 439856
Affiliation Type: Owner
Company Name: SP 96-97 STREET LLC
Contact Type: AUTHORIZED BUILDING AGENT
Contact Name: JAMES BUSH
Address1: 888 SEVENTH AVENUE
Address2: Not reported
City: NEW YORK
State: NY
Zip Code: 10106
Country Code: 001
Phone: (646) 878-2020
Phone Ext: Not reported
Email: Not reported
Fax Number: Not reported
Modified By: BVCAMPBE
Date Last Modified: 9/15/2010

Equipment Records:

B01 - Tank External Protection - Painted/Asphalt Coating
I02 - Overfill - High Level Alarm
G02 - Tank Secondary Containment - Vault (w/access)
J02 - Dispenser - Suction
A00 - Tank Internal Protection - None
D01 - Pipe Type - Steel/Carbon Steel/Iron
H06 - Tank Leak Detection - Impervious Barrier/Concrete Pad (A/G)
L00 - Piping Leak Detection - None
E02 - Piping Secondary Containment - Vault (with Access)
K00 - Spill Prevention - None
F01 - Pipe External Protection - Painted/Asphalt Coating
C01 - Pipe Location - Aboveground

Tank Info:

Tank Number: 001
Tank Id: 235944
Tank Location: 3
Tank Type: Steel/Carbon Steel/Iron
Tank Status: In Service
Tank Model: Not reported
Pipe Model: Not reported
Install Date: 8/26/2010
Capacity Gallons: 9000
Tightness Test Method: NN
Date Test: Not reported
Next Test Date: Not reported

Map ID
 Direction
 Distance
 Elevation

MAP FINDINGS

Site

Database(s)

EDR ID Number
 EPA ID Number

STONEHENGE VILLAGE (Continued)

A100353058

Date Tank Closed: Not reported
 Register: True
 Modified By: BVCAMPBE
 Last Modified: 9/15/2010

E22
SW
 < 1/8
 0.077 mi.
 405 ft.

143 9 WEST 96TH ST
143 WEST 96TH ST
NEW YORK, NY 10025

NY AST U003384017
NY HIST AST N/A

Site 3 of 6 in cluster E

Relative:
Higher

AST:

Region: STATE
 DEC Region: 2
 Site Status: Active
 Facility Id: 2-064416
 Program Type: PBS
 UTM X: 587036.54942000005
 UTM Y: 4516346.9958100002
 Expiration Date: 2012/05/07

Actual:
97 ft.

Affiliation Records:

Site Id: 1344
 Affiliation Type: Owner
 Company Name: KIPLING ARMS ASSOC
 Contact Type: MANAGER
 Contact Name: ISAAC EISENSTEIN
 Address1: 143 9 WEST 96TH ST
 Address2: Not reported
 City: NEW YORK
 State: NY
 Zip Code: 10025
 Country Code: 001
 Phone: (212) 666-8749
 Phone Ext: Not reported
 Email: Not reported
 Fax Number: Not reported
 Modified By: DXLIVING
 Date Last Modified: 3/26/2007

Site Id: 1344
 Affiliation Type: Mail Contact
 Company Name: KIPLING ARMS ASSOC
 Contact Type: Not reported
 Contact Name: MAX NOY
 Address1: 143 9 WEST 96TH ST
 Address2: Not reported
 City: NEW YORK
 State: NY
 Zip Code: 10025
 Country Code: 001
 Phone: (212) 666-8749
 Phone Ext: Not reported
 Email: Not reported
 Fax Number: Not reported
 Modified By: DXLIVING
 Date Last Modified: 3/26/2007

Map ID
Direction
Distance
Elevation

MAP FINDINGS

Site

Database(s)

EDR ID Number
EPA ID Number

143 9 WEST 96TH ST (Continued)

U003384017

Site Id: 1344
Affiliation Type: On-Site Operator
Company Name: 143 9 WEST 96TH ST
Contact Type: Not reported
Contact Name: P BREHOCZKY
Address1: Not reported
Address2: Not reported
City: Not reported
State: NN
Zip Code: Not reported
Country Code: 001
Phone: (212) 666-8749
Phone Ext: Not reported
Email: Not reported
Fax Number: Not reported
Modified By: TRANSLAT
Date Last Modified: 3/4/2004

Site Id: 1344
Affiliation Type: Emergency Contact
Company Name: KIPLING ARMS ASSOC
Contact Type: Not reported
Contact Name: MAX NOY
Address1: Not reported
Address2: Not reported
City: Not reported
State: NN
Zip Code: Not reported
Country Code: 001
Phone: (718) 884-5957
Phone Ext: Not reported
Email: Not reported
Fax Number: Not reported
Modified By: TRANSLAT
Date Last Modified: 3/4/2004

Equipment Records:

I04 - Overfill - Product Level Gauge (A/G)
F00 - Pipe External Protection - None
A00 - Tank Internal Protection - None
D01 - Pipe Type - Steel/Carbon Steel/Iron
J02 - Dispenser - Suction
L09 - Piping Leak Detection - Exempt Suction Piping
B00 - Tank External Protection - None
C00 - Pipe Location - No Piping
H99 - Tank Leak Detection - Other
G03 - Tank Secondary Containment - Vault (w/o access)

Tank Info:

Tank Number: 001
Tank Id: 2804
Tank Location: 1
Tank Type: Steel/Carbon Steel/Iron
Tank Status: In Service
Tank Model: Not reported
Pipe Model: Not reported

Map ID
Direction
Distance
Elevation

MAP FINDINGS

Site

Database(s)

EDR ID Number
EPA ID Number

143 9 WEST 96TH ST (Continued)

U003384017

Install Date: 1/1/1927
Capacity Gallons: 5000
Tightness Test Method: NN
Date Test: Not reported
Next Test Date: Not reported
Date Tank Closed: Not reported
Register: True
Modified By: DXLIVING
Last Modified: 3/26/2007

HIST AST:

PBS Number: 2-064416
SWIS Code: 6201
Operator: P BREHOCZKY
Facility Phone: (212) 666-8749
Facility Addr2: 143 WEST 96TH ST
Facility Type: APARTMENT BUILDING
Emergency: MAX NOY
Emergency Tel: (212) 884-5957
Old PBSNO: Not reported
Date Inspected: Not reported
Inspector: Not reported
Result of Inspection: Not reported
Owner Name: KIPLING ARMS ASSOC
Owner Address: 143 9 WEST 96TH ST
Owner City,St,Zip: NEW YORK, NY 10025
Federal ID: Not reported
Owner Tel: (212) 666-8749
Owner Type: Not reported
Owner Subtype: Not reported
Mailing Contact: Not reported
Mailing Name: KIPLING ARMS ASSOC
Mailing Address: 143 9 WEST 96TH ST
Mailing Address 2: Not reported
Mailing City,St,Zip: NEW YORK, NY 10025
Mailing Telephone: (212) 666-8749
Owner Mark: First Owner
Facility Status: 1 - Active PBS facility, i.e. total capacity of the PBS tanks is greater than 1,100 gallons, regardless if Subpart 360-14 tanks exist or not at the facility.
Certification Flag: False
Certification Date: 05/27/1997
Expiration: 05/07/2002
Renew Flag: False
Renew Date: Not reported
Total Capacity: 5000
FAMT: True
Facility Screen: No Missing Data
Owner Screen: Minor Data Missing
Tank Screen: Minor Data Missing
Dead Letter: False
CBS Number: Not reported
Town or City: NEW YORK CITY
County Code: 62
Town or City Code: 01
Region: 2

Map ID
Direction
Distance
Elevation

MAP FINDINGS

Site

Database(s)

EDR ID Number
EPA ID Number

143 9 WEST 96TH ST (Continued)

U003384017

Tank ID: 001
Tank Location: ABOVEGROUND
Tank Status: In Service
Install Date: Not reported
Capacity (Gal): 5000
Product Stored: NOS 5 OR 6 FUEL OIL
Tank Type: Steel/carbon steel
Tank Internal: Not reported
Tank External: Not reported
Pipe Location: Not reported
Pipe Type: STEEL/IRON
Pipe Internal: Not reported
Pipe External: Not reported
Tank Containment: Diking
Leak Detection: 9
Overfill Protection: 4
Dispenser Method: Suction
Date Tested: Not reported
Next Test Date: Not reported
Missing Data for Tank: Minor Data Missing
Date Closed: Not reported
Test Method: Not reported
Deleted: False
Updated: False
SPDES Number: Not reported
Lat/Long: Not reported

E23
SW
< 1/8
0.078 mi.
412 ft.

MID-WEST CLEANERS
144 WEST 96TH ST
MANHATTAN, NY
Site 4 of 6 in cluster E

NY Spills S104505755
NY Hist Spills N/A

Relative:
Higher

NY Spills:
Site ID: 170321
Facility Addr2: Not reported
Facility ID: 9807626
Spill Number: 9807626
Facility Type: ER
SWIS: 3101
Investigator: SMMARTIN
Referred To: Not reported
Spill Date: 9/22/1998
Reported to Dept: 9/22/1998
CID: 211
Spill Cause: Deliberate
Water Affected: Not reported
Spill Source: Commercial/Industrial
Spill Notifier: Federal Government
Cleanup Ceased: Not reported
Cleanup Meets Std: False
Last Inspection: Not reported
Recommended Penalty: Penalty Not Recommended
UST Trust: False
Spill Class: Possible release with minimal potential for fire or hazard or Known release with no damage. No DEC Response. No corrective action required.
Spill Closed Dt: 9/22/1998

Actual:
97 ft.

Map ID
Direction
Distance
Elevation

MAP FINDINGS

Site

Database(s)

EDR ID Number
EPA ID Number

MID-WEST CLEANERS (Continued)

S104505755

Remediation Phase: 0
Date Entered In Computer: 9/22/1998
Spill Record Last Update: 3/4/2003
Spiller Name: Not reported
Spiller Company: MID-WEST CLEANERS
Spiller Address: 144 WEST 96 ST
Spiller City,St,Zip: MANHATTAN, NY
Spiller Company: 001
Contact Name: Not reported
Contact Phone: Not reported
DEC Region: 2
DER Facility ID: 143320
DEC Memo: Prior to Sept, 2004 data translation this spill Lead_DEC Field was "MARTINKAT" COPY TO AIR AND FAXED TO DEP-AIR DIVISION.
Remarks: BUSINESS USES ILLEGAL DRY CLEANING CHEMICALS AND BY PRODUCTS ARE VENTED INTO AIR

Material:
Site ID: 170321
Operable Unit ID: 1065198
Operable Unit: 01
Material ID: 318709
Material Code: 0045A
Material Name: CLEANING CHEMICALS/PRODUCTS
Case No.: Not reported
Material FA: Other
Quantity: 0
Units: Gallons
Recovered: No
Resource Affected: Not reported
Oxygenate: False

Tank Test:
Site ID: Not reported
Spill Tank Test: Not reported
Tank Number: Not reported
Tank Size: Not reported
Test Method: Not reported
Leak Rate: Not reported
Gross Fail: Not reported
Modified By: Not reported
Last Modified: Not reported
Test Method: Not reported

NY Hist Spills:
Region of Spill: 2
Spill Number: 9807626
Investigator: MARTINKAT
Caller Name: Not reported
Caller Agency: Not reported
Caller Phone: Not reported
Notifier Name: Not reported
Notifier Agency: Not reported
Notifier Phone: Not reported
Spill Date/Time: 09/22/1998 12:00
Reported to Dept Date/Time: 09/22/98 16:01

Map ID
Direction
Distance
Elevation

MAP FINDINGS

Site

Database(s)

EDR ID Number
EPA ID Number

MID-WEST CLEANERS (Continued)

S104505755

SWIS: 62
Spiller Name: MID-WEST CLEANERS
Spiller Contact: Not reported
Spiller Phone: Not reported
Spiller Address: 144 WEST 96 ST
Spiller City,St,Zip: MANHATTAN, NY
Spill Cause: Deliberate
Reported to Dept: Air
Water Affected: Not reported
Spill Source: 01
Spill Notifier: Federal Government
PBS Number: Not reported
Cleanup Ceased: / /
Cleanup Meets Std: False
Last Inspection: / /
Recommended Penalty: Penalty Not Recommended
Spiller Cleanup Dt: / /
Enforcement Date: / /
Invstgn Complete: / /
UST Involvement: False
Spill Class: Possible release with minimal potential for fire or hazard or Known release with no damage. No DEC Response. No corrective action required.
Spill Closed Dt: 09/22/98
Corrective Action Plan Submitted: / /
Date Region Sent Summary to Central Office: / /
Date Spill Entered In Computer Data File: 09/22/98
Date Spill Entered In Computer Data File: Not reported
Update Date: 09/23/98
Is Updated: False
Tank:
PBS Number: Not reported
Tank Number: Not reported
Tank Size: Not reported
Test Method: Not reported
Leak Rate Failed Tank: Not reported
Gross Leak Rate: Not reported
Material:
Material Class Type: Hazardous Material
Quantity Spilled: 0
Unkonwn Quantity Spilled: True
Units: Gallons
Quantity Recovered: 0
Unkonwn Quantity Recovered: False
Material: CLEANING CHEMICALS/PRODUCTS
Class Type: CLEANING CHEMICALS/PRODUCTS
Times Material Entry In File: 55
CAS Number: Not reported
Last Date: Not reported
DEC Remarks: COPY TO AIR AND FAXED TO DEP-AIR DIVISION.
Remark: BUSINESS USES ILLEGAL DRY CLEANING CHEMICALS AND BY PRODUCTS ARE VENTED INTO AIR

Map ID
 Direction
 Distance
 Elevation

MAP FINDINGS

Site

Database(s)

EDR ID Number
 EPA ID Number

D24 **784 COLUMBUS AVE**
East **784 COLUMBUS AVE**
< 1/8 **MANHATTAN, NY**
0.079 mi.
417 ft. **Site 6 of 9 in cluster D**

NY LTANKS **U000411130**
NY HIST LTANKS **N/A**
NY HIST UST
NY AST
NY HIST AST

Relative:
Lower

LTANKS:

Site ID: 177461
 Spill No: 9702659
 Spill Date: 5/29/1997
 Spill Cause: Tank Failure
 Spill Source: Private Dwelling
 Spill Class: Known release that creates potential for fire or hazard. DEC Response.
 Willing Responsible Party. Corrective action taken.

Actual:
87 ft.

Spill Closed Dt: 7/25/2005
 Facility Addr2: Not reported
 Cleanup Ceased: Not reported
 Cleanup Meets Standard: False
 SWIS: 3101
 Investigator: SMSANGES
 Referred To: Not reported
 Reported to Dept: 6/2/1997
 CID: 351
 Water Affected: Not reported
 Spill Notifier: Other
 Last Inspection: Not reported
 Recommended Penalty: Penalty Not Recommended
 UST Involvement: False
 Remediation Phase: 0
 Date Entered In Computer: 6/2/1997
 Spill Record Last Update: 7/25/2005
 Spiller Name: Not reported
 Spiller Company: UNKNOWN
 Spiller Address: Not reported
 Spiller City,St,Zip: NY
 Spiller County: 999
 Spiller Contact: SUE BAYAD
 Spiller Phone: (908) 225-6040
 Spiller Extention: Not reported
 DEC Region: 2
 DER Facility ID: 149121
 Remarks: CALLER WAS OVER SEEING A TANK EXCAVATION AND BELIEVES THAT SHE ENCOUNTERED CONTAMINATED SOIL - SAMPLES WERE SENT OUT AND SHE IS AWAITING RESULTS

Material:

Site ID: 177461
 Operable Unit ID: 1045384
 Operable Unit: 01
 Material ID: 566665
 Material Code: 0003
 Material Name: #6 Fuel Oil
 Case No.: Not reported
 Material FA: Petroleum
 Quantity: 0
 Units: Gallons
 Recovered: No
 Resource Affected: Not reported
 Oxygenate: False

Map ID
Direction
Distance
Elevation

MAP FINDINGS

Site

Database(s)

EDR ID Number
EPA ID Number

784 COLUMBUS AVE (Continued)

U000411130

Tank Test:

Site ID: Not reported
Spill Tank Test: Not reported
Tank Number: Not reported
Tank Size: Not reported
Test Method: Not reported
Leak Rate: Not reported
Gross Fail: Not reported
Modified By: Not reported
Last Modified: Not reported
Test Method: Not reported

HIST LTANKS:

Region of Spill: 2
Spill Number: 9702659
Spill Date: 05/29/1997
Spill Time: 12:00
Spill Cause: Tank Failure
Resource Affectd: On Land
Water Affected: Not reported
Spill Source: Private Dwelling
Spill Class: Known release that creates potential for fire or hazard. DEC Response.
Willing Responsible Party. Corrective action taken.
Spill Closed Dt: / /
Cleanup Ceased: / /
Cleanup Meets Standard: False
Investigator: TOMASELLO
Caller Name: Not reported
Caller Agency: Not reported
Caller Phone: Not reported
Caller Extension: Not reported
Notifier Name: Not reported
Notifier Agency: Not reported
Notifier Phone: Not reported
Notifier Extension: Not reported
Reported to Department Date: 06/02/97
Reported to Department Time: 13:40
SWIS: 62
Spiller Contact: SUE BAYAD
Spiller Phone: (908) 225-6040
Spiller Extention: Not reported
Spiller Name: UNKNOWN
Spiller Address: Not reported
Spiller City,St,Zip: Not reported
Spiller Cleanup Date: / /
Facility Contact: Not reported
Facility Phone: Not reported
Facility Extention: Not reported
Spill Notifier: Other
PBS Number: Not reported
Last Inspection: / /
Recommended Penalty: Penalty Not Recommended
Enforcement Date: / /
Investigation Complete: / /
UST Involvement: False

Map ID
Direction
Distance
Elevation

MAP FINDINGS

Site

Database(s)

EDR ID Number
EPA ID Number

784 COLUMBUS AVE (Continued)

U000411130

Date Region Sent Summary to Central Office: / /
Corrective Action Plan Submitted: / /
Date Spill Entered In Computer Data File: 06/02/97
Time Spill Entered In Computer Data File: Not reported
Spill Record Last Update: 06/03/97
Is Updated: False

Tank:

PBS Number: Not reported
Tank Number: Not reported
Tank Size: Not reported
Test Method: Not reported
Leak Rate Failed Tank: Not reported
Gross Leak Rate: Not reported

Material:

Material Class Type: Petroleum
Quantity Spilled: 0
Unkonwn Quantity Spilled: True
Units: Gallons
Quantity Recovered: 0
Unkonwn Quantity Recovered: False
Material: #6 FUEL OIL
Class Type: #6 FUEL OIL
Times Material Entry In File: 2190
CAS Number: Not reported
Last Date: 19940728
DEC Remarks: Not reported
Spill Cause: CALLER WAS OVER SEEING A TANK EXCAVATION AND BELIEVES THAT SHE ENCOUNTERED CONTAMINATED SOIL - SAMPLES WERE SENT OUT AND SHE IS AWAITING RESULTS

HIST UST:

PBS Number: 2-478946
SPDES Number: Not reported
Emergency Contact: GLORIA HUACHAMBER
Emergency Telephone: (212) 222-5121
Operator: GLORIA HUACHAMBER
Operator Telephone: (212) 222-5121
Owner Name: PWV ACQ. LLC
Owner Address: 784 COLUMBUS AVENUE
Owner City,St,Zip: NEW YORK, NY 10025
Owner Telephone: (212) 222-5121
Owner Type: Corporate/Commercial
Owner Subtype: Not reported
Mailing Name: STELLAR PWV MANAGEMENT LLC
Mailing Address: 784 COLUMBUS AVENUE
Mailing Address 2: Not reported
Mailing City,St,Zip: NEW YORK, NY 10025
Mailing Contact: GLORIA HUACHAMBER
Mailing Telephone: (212) 222-5121
Owner Mark: Second Owner
Facility Status: 1 - Active PBS facility, i.e. total capacity of the PBS tanks is greater than 1,100 gallons, regardless if Subpart 360-14 tanks exist or not at the facility.
Facility Addr2: 784 COLUMBUS AVE
SWIS ID: 6201
Old PBS Number: Not reported

Map ID
Direction
Distance
Elevation

MAP FINDINGS

Site

Database(s)

EDR ID Number
EPA ID Number

784 COLUMBUS AVE (Continued)

U000411130

Facility Type: APARTMENT BUILDING
Inspected Date: Not reported
Inspector: Not reported
Inspection Result: Not reported
Federal ID: Not reported
Certification Flag: False
Certification Date: 02/23/2001
Expiration Date: 02/21/2006
Renew Flag: False
Renewal Date: Not reported
Total Capacity: 16500
FAMT: True
Facility Screen: No Missing Data
Owner Screen: Minor Data Missing
Tank Screen: Minor Data Missing
Dead Letter: False
CBS Number: Not reported
Town or City: NEW YORK CITY
County Code: 62
Town or City: 01
Region: 2

Tank Id: 001
Tank Location: UNDERGROUND
Tank Status: Closed-Removed
Install Date: 19581201
Capacity (gals): 30000
Product Stored: NOS 5 OR 6 FUEL OIL
Tank Type: Steel/carbon steel
Tank Internal: Not reported
Tank External: Not reported
Pipe Location: Not reported
Pipe Type: STEEL/IRON
Pipe Internal: Not reported
Pipe External: Not reported
Second Containment: None
Leak Detection: None
Overfill Prot: Not reported
Dispenser: Suction
Date Tested: Not reported
Next Test Date: Not reported
Missing Data for Tank: Minor Data Missing
Date Closed: 06/01/1997
Test Method: Not reported
Deleted: False
Updated: True
Lat/long: Not reported

Tank Id: 002
Tank Location: UNDERGROUND
Tank Status: Closed-In Place
Install Date: 19970601
Capacity (gals): 20000
Product Stored: NOS 5 OR 6 FUEL OIL
Tank Type: Steel/carbon steel
Tank Internal: None

Map ID
Direction
Distance
Elevation

MAP FINDINGS

Site

Database(s)

EDR ID Number
EPA ID Number

784 COLUMBUS AVE (Continued)

U000411130

Tank External: Sacrificial Anode
Pipe Location: Underground
Pipe Type: FIBERGLASS REINFORCED PLASTIC
Pipe Internal: None
Pipe External: None
Second Containment: Vault (w/access)
Leak Detection: Electronic
Overfill Prot: High Level Alarm
Dispenser: Suction
Date Tested: Not reported
Next Test Date: Not reported
Missing Data for Tank: No Missing Data
Date Closed: 10/01/1998
Test Method: Not reported
Deleted: False
Updated: True
Lat/long: Not reported

AST:

Region: STATE
DEC Region: 2
Site Status: Active
Facility Id: 2-478946
Program Type: PBS
UTM X: 587227.79258999997
UTM Y: 4516465.3776000002
Expiration Date: 2011/02/21

Affiliation Records:

Site Id: 21307
Affiliation Type: Mail Contact
Company Name: PWV ACQUISITION LLC
Contact Type: PROPERTY MANAGER
Contact Name: CARMEN GIEGERICH
Address1: 792 COLUMBUS AVENUE
Address2: Not reported
City: NEW YORK
State: NY
Zip Code: 10025
Country Code: 001
Phone: (212) 222-5121
Phone Ext: Not reported
Email: Not reported
Fax Number: Not reported
Modified By: KXTANG
Date Last Modified: 1/25/2006

Site Id: 21307
Affiliation Type: Owner
Company Name: PWV ACQUISITION LLC
Contact Type: MANAGER
Contact Name: Not reported
Address1: 792 COLUMBUS AVENUE
Address2: Not reported
City: NEW YORK
State: NY
Zip Code: 10025

Map ID
Direction
Distance
Elevation

MAP FINDINGS

Site

Database(s)

EDR ID Number
EPA ID Number

784 COLUMBUS AVE (Continued)

U000411130

Country Code: 001
Phone: (212) 222-5121
Phone Ext: Not reported
Email: Not reported
Fax Number: Not reported
Modified By: KXTANG
Date Last Modified: 1/25/2006

Site Id: 21307
Affiliation Type: Emergency Contact
Company Name: PWV ACQUISITION LLC
Contact Type: Not reported
Contact Name: CARMEN GIEGERICH
Address1: Not reported
Address2: Not reported
City: Not reported
State: NN
Zip Code: Not reported
Country Code: 001
Phone: (212) 222-5121
Phone Ext: Not reported
Email: Not reported
Fax Number: Not reported
Modified By: TRANSLAT
Date Last Modified: 3/4/2004

Site Id: 21307
Affiliation Type: On-Site Operator
Company Name: PWV ACQUISITION LLC
Contact Type: Not reported
Contact Name: ROBERT LOPEZ
Address1: Not reported
Address2: Not reported
City: Not reported
State: NN
Zip Code: Not reported
Country Code: 001
Phone: (212) 222-4300
Phone Ext: Not reported
Email: Not reported
Fax Number: Not reported
Modified By: TRANSLAT
Date Last Modified: 3/4/2004

Equipment Records:

H01 - Tank Leak Detection - Interstitial - Electronic Monitoring
I02 - Overfill - High Level Alarm
B02 - Tank External Protection - Original Sacrificial Anode
D08 - Pipe Type - Equivalent Technology
C02 - Pipe Location - Underground/On-ground
A00 - Tank Internal Protection - None
J02 - Dispenser - Suction
G04 - Tank Secondary Containment - Double-Walled (Underground)
F00 - Pipe External Protection - None
I00 - Overfill - None
H00 - Tank Leak Detection - None
C03 - Pipe Location - Aboveground/Underground Combination

Map ID
Direction
Distance
Elevation

MAP FINDINGS

Site

Database(s)

EDR ID Number
EPA ID Number

784 COLUMBUS AVE (Continued)

U000411130

H00 - Tank Leak Detection - None
F01 - Pipe External Protection - Painted/Asphalt Coating
A00 - Tank Internal Protection - None
I04 - Overfill - Product Level Gauge (A/G)
A00 - Tank Internal Protection - None
L09 - Piping Leak Detection - Exempt Suction Piping
B01 - Tank External Protection - Painted/Asphalt Coating
J02 - Dispenser - Suction
F00 - Pipe External Protection - None
D01 - Pipe Type - Steel/Carbon Steel/Iron
D01 - Pipe Type - Steel/Carbon Steel/Iron
C00 - Pipe Location - No Piping
I02 - Overfill - High Level Alarm
J02 - Dispenser - Suction
G00 - Tank Secondary Containment - None
B00 - Tank External Protection - None
G03 - Tank Secondary Containment - Vault (w/o access)

Tank Info:

Tank Number: 2
Tank Id: 56019
Tank Location: 1
Tank Type: Steel/Carbon Steel/Iron
Tank Status: In Service
Tank Model: Not reported
Pipe Model: Not reported
Install Date: 5/1/1999
Capacity Gallons: 16900
Tightness Test Method: NN
Date Test: Not reported
Next Test Date: Not reported
Date Tank Closed: Not reported
Register: True
Modified By: TRANSLAT
Last Modified: 3/4/2004

HIST AST:

PBS Number: 2-478946
SWIS Code: 6201
Operator: GLORIA HUACHAMBER
Facility Phone: (212) 222-5121
Facility Addr2: 784 COLUMBUS AVE
Facility Type: APARTMENT BUILDING
Emergency: GLORIA HUACHAMBER
Emergency Tel: (212) 222-5121
Old PBSNO: Not reported
Date Inspected: Not reported
Inspector: Not reported
Result of Inspection: Not reported
Owner Name: PWV ACQ. LLC
Owner Address: 784 COLUMBUS AVENUE
Owner City,St,Zip: NEW YORK, NY 10025
Federal ID: Not reported
Owner Tel: (212) 222-5121
Owner Type: Corporate/Commercial
Owner Subtype: Not reported

Map ID
Direction
Distance
Elevation

MAP FINDINGS

Site

Database(s)

EDR ID Number
EPA ID Number

784 COLUMBUS AVE (Continued)

U000411130

Mailing Contact: GLORIA HUACHAMBER
Mailing Name: STELLAR PWV MANAGEMENT LLC
Mailing Address: 784 COLUMBUS AVENUE
Mailing Address 2: Not reported
Mailing City,St,Zip: NEW YORK, NY 10025
Mailing Telephone: (212) 222-5121
Owner Mark: Second Owner
Facility Status: 1 - Active PBS facility, i.e. total capacity of the PBS tanks is greater than 1,100 gallons, regardless if Subpart 360-14 tanks exist or not at the facility.

Certification Flag: False
Certification Date: 02/23/2001
Expiration: 02/21/2006
Renew Flag: False
Renew Date: Not reported
Total Capacity: 16500
FAMT: True
Facility Screen: No Missing Data
Owner Screen: Minor Data Missing
Tank Screen: Minor Data Missing
Dead Letter: False
CBS Number: Not reported
Town or City: NEW YORK CITY
County Code: 62
Town or City Code: 01
Region: 2

Tank ID: 002
Tank Location: ABOVEGROUND
Tank Status: In Service
Install Date: 19981001
Capacity (Gal): 16500
Product Stored: NOS 5 OR 6 FUEL OIL
Tank Type: Steel/carbon steel
Tank Internal: Not reported
Tank External: Not reported
Pipe Location: Aboveground/Underground Combination
Pipe Type: STEEL/IRON
Pipe Internal: None
Pipe External: 0
Tank Containment: Diking
Leak Detection: 0
Overfill Protection: 24
Dispenser Method: Suction
Date Tested: Not reported
Next Test Date: Not reported
Missing Data for Tank: Minor Data Missing
Date Closed: Not reported
Test Method: Not reported
Deleted: False
Updated: True
SPDES Number: Not reported
Lat/Long: Not reported

MAP FINDINGS

Map ID
Direction
Distance
Elevation

Site

Database(s)

EDR ID Number
EPA ID Number

D25
East
< 1/8
0.079 mi.
417 ft.

PWV ACQUISITION LLC
784 COLUMBUS AVENUE
NEW YORK, NY 10025
Site 7 of 9 in cluster D

NY UST **U004078766**
N/A

Relative:
Lower

UST:
Facility Id: 2-478946
Region: STATE
DEC Region: 2
Site Status: Active
Program Type: PBS
Expiration Date: 2011/02/21
UTM X: 587227.7925899997
UTM Y: 4516465.3776000002

Actual:
87 ft.

Affiliation Records:
Site Id: 21307
Affiliation Type: Mail Contact
Company Name: PWV ACQUISITION LLC
Contact Type: PROPERTY MANAGER
Contact Name: CARMEN GIEGERICH
Address1: 792 COLUMBUS AVENUE
Address2: Not reported
City: NEW YORK
State: NY
Zip Code: 10025
Country Code: 001
Phone: (212) 222-5121
Phone Ext: Not reported
Email: Not reported
Fax Number: Not reported
Modified By: KXTANG
Date Last Modified: 1/25/2006

Site Id: 21307
Affiliation Type: Owner
Company Name: PWV ACQUISITION LLC
Contact Type: MANAGER
Contact Name: Not reported
Address1: 792 COLUMBUS AVENUE
Address2: Not reported
City: NEW YORK
State: NY
Zip Code: 10025
Country Code: 001
Phone: (212) 222-5121
Phone Ext: Not reported
Email: Not reported
Fax Number: Not reported
Modified By: KXTANG
Date Last Modified: 1/25/2006

Site Id: 21307
Affiliation Type: Emergency Contact
Company Name: PWV ACQUISITION LLC
Contact Type: Not reported
Contact Name: CARMEN GIEGERICH
Address1: Not reported
Address2: Not reported

Map ID
Direction
Distance
Elevation

MAP FINDINGS

Site

Database(s)

EDR ID Number
EPA ID Number

PWV ACQUISITION LLC (Continued)

U004078766

City: Not reported
State: NN
Zip Code: Not reported
Country Code: 001
Phone: (212) 222-5121
Phone Ext: Not reported
Email: Not reported
Fax Number: Not reported
Modified By: TRANSLAT
Date Last Modified: 3/4/2004

Site Id: 21307
Affiliation Type: On-Site Operator
Company Name: PWV ACQUISITION LLC
Contact Type: Not reported
Contact Name: ROBERT LOPEZ
Address1: Not reported
Address2: Not reported
City: Not reported
State: NN
Zip Code: Not reported
Country Code: 001
Phone: (212) 222-4300
Phone Ext: Not reported
Email: Not reported
Fax Number: Not reported
Modified By: TRANSLAT
Date Last Modified: 3/4/2004

Equipment Records:

H01 - Tank Leak Detection - Interstitial - Electronic Monitoring
I02 - Overfill - High Level Alarm
B02 - Tank External Protection - Original Sacrificial Anode
D08 - Pipe Type - Equivalent Technology
C02 - Pipe Location - Underground/On-ground
A00 - Tank Internal Protection - None
J02 - Dispenser - Suction
G04 - Tank Secondary Containment - Double-Walled (Underground)
F00 - Pipe External Protection - None
I00 - Overfill - None
H00 - Tank Leak Detection - None
C03 - Pipe Location - Aboveground/Underground Combination
H00 - Tank Leak Detection - None
F01 - Pipe External Protection - Painted/Asphalt Coating
A00 - Tank Internal Protection - None
I04 - Overfill - Product Level Gauge (A/G)
A00 - Tank Internal Protection - None
L09 - Piping Leak Detection - Exempt Suction Piping
B01 - Tank External Protection - Painted/Asphalt Coating
J02 - Dispenser - Suction
F00 - Pipe External Protection - None
D01 - Pipe Type - Steel/Carbon Steel/Iron
D01 - Pipe Type - Steel/Carbon Steel/Iron
C00 - Pipe Location - No Piping
I02 - Overfill - High Level Alarm
J02 - Dispenser - Suction
G00 - Tank Secondary Containment - None

Map ID
Direction
Distance
Elevation

MAP FINDINGS

Site

Database(s)

EDR ID Number
EPA ID Number

PWV ACQUISITION LLC (Continued)

U004078766

B00 - Tank External Protection - None
G03 - Tank Secondary Containment - Vault (w/o access)

Tank Info:

Site ID: 21307

Tank Number: 001
Tank ID: 38599
Tank Status: Closed - Removed
Tank Model: Not reported
Pipe Model: Not reported
Install Date: 12/1/1958
Capacity Gallons: 30000
Tightness Test Method: NN
Next Test Date: Not reported
Date Tank Closed: 6/1/1997
Tank Location: 5
Tank Type: Steel/carbon steel
Date Test: Not reported
Register: True
Modified By: TRANSLAT
Last Modified: 3/4/2004

Site ID: 21307

Tank Number: 002
Tank ID: 52882
Tank Status: Closed - In Place
Tank Model: Not reported
Pipe Model: Not reported
Install Date: 6/1/1997
Capacity Gallons: 20000
Tightness Test Method: NN
Next Test Date: Not reported
Date Tank Closed: 10/1/1998
Tank Location: 5
Tank Type: Steel/carbon steel
Date Test: Not reported
Register: True
Modified By: TRANSLAT
Last Modified: 3/4/2004

E26
SSW
< 1/8
0.079 mi.
417 ft.

125 WEST 96TH OWNERS CORPORATION
125 WEST 96TH STREET
NY, NY 00000
Site 5 of 6 in cluster E

NY AST U003395773
NY HIST AST N/A

Relative:
Higher

AST:
Region: STATE
DEC Region: 2
Site Status: Active
Facility Id: 2-600853
Program Type: PBS
UTM X: 587078.41972999997
UTM Y: 4516323.95206
Expiration Date: 2012/08/10

Actual:
98 ft.

Map ID
Direction
Distance
Elevation

MAP FINDINGS

Site

Database(s)

EDR ID Number
EPA ID Number

125 WEST 96TH OWNERS CORPORATION (Continued)

U003395773

Affiliation Records:

Site Id: 22825
Affiliation Type: Mail Contact
Company Name: BLUE WOODS MGT GROUP
Contact Type: Not reported
Contact Name: A.J.REXHEPI
Address1: 307 7TH AVE
Address2: SUITE 604
City: NEW YORK
State: NY
Zip Code: 10001
Country Code: 001
Phone: (212) 645-7333
Phone Ext: Not reported
Email: Not reported
Fax Number: Not reported
Modified By: msbaptis
Date Last Modified: 6/20/2007

Site Id: 22825
Affiliation Type: Emergency Contact
Company Name: 125 WEST 96TH STREET OWNERS CORP.
Contact Type: Not reported
Contact Name: MATTHEW VERALLI
Address1: Not reported
Address2: Not reported
City: Not reported
State: NN
Zip Code: Not reported
Country Code: 001
Phone: (718) 549-7036
Phone Ext: Not reported
Email: Not reported
Fax Number: Not reported
Modified By: TRANSLAT
Date Last Modified: 3/4/2004

Site Id: 22825
Affiliation Type: On-Site Operator
Company Name: 125 WEST 96TH STREET OWNERS CORP.
Contact Type: Not reported
Contact Name: MATTHEW VERALLI
Address1: Not reported
Address2: Not reported
City: Not reported
State: NN
Zip Code: Not reported
Country Code: 001
Phone: (718) 549-7036
Phone Ext: Not reported
Email: Not reported
Fax Number: Not reported
Modified By: TRANSLAT
Date Last Modified: 3/4/2004

Site Id: 22825
Affiliation Type: Owner

Map ID
Direction
Distance
Elevation

MAP FINDINGS

Site

Database(s)

EDR ID Number
EPA ID Number

125 WEST 96TH OWNERS CORPORATION (Continued)

U003395773

Company Name: 125 WEST 96TH STREET OWNERS CORP.
Contact Type: ASST SECRETARY
Contact Name: A.J.REXHEPI
Address1: 5701 ARLINGTON AVENUE
Address2: Not reported
City: RIVERDALE
State: NY
Zip Code: 10471
Country Code: 001
Phone: (718) 549-7036
Phone Ext: Not reported
Email: Not reported
Fax Number: Not reported
Modified By: msbaptis
Date Last Modified: 6/20/2007

Equipment Records:

A00 - Tank Internal Protection - None
G00 - Tank Secondary Containment - None
J00 - Dispenser - None
D01 - Pipe Type - Steel/Carbon Steel/Iron
F00 - Pipe External Protection - None
B00 - Tank External Protection - None
I00 - Overfill - None
C01 - Pipe Location - Aboveground
H00 - Tank Leak Detection - None

Tank Info:

Tank Number: 001
Tank Id: 44051
Tank Location: 4
Tank Type: Steel/Carbon Steel/Iron
Tank Status: In Service
Tank Model: Not reported
Pipe Model: Not reported
Install Date: 6/1/1990
Capacity Gallons: 5000
Tightness Test Method: NN
Date Test: Not reported
Next Test Date: Not reported
Date Tank Closed: Not reported
Register: True
Modified By: msbaptis
Last Modified: 6/20/2007

HIST AST:

PBS Number: 2-600853
SWIS Code: 6201
Operator: ABRAHAM ROBLES
Facility Phone: (212) 932-1948
Facility Addr2: 125 WEST 96TH STREET
Facility Type: APARTMENT BUILDING
Emergency: ABRAHAM ROBLES
Emergency Tel: (212) 932-1948
Old PBSNO: Not reported
Date Inspected: Not reported

Map ID
Direction
Distance
Elevation

MAP FINDINGS

Site

Database(s)

EDR ID Number
EPA ID Number

125 WEST 96TH OWNERS CORPORATION (Continued)

U003395773

Inspector: Not reported
Result of Inspection: Not reported
Owner Name: 125 WEST 96TH OWNERS CORPORATION
Owner Address: 125 WEST 96TH STREET
Owner City,St,Zip: NY, NY 10019
Federal ID: Not reported
Owner Tel: (212) 757-5830
Owner Type: Corporate/Commercial
Owner Subtype: Not reported
Mailing Contact: SUPER FACILITY MANAGER
Mailing Name: 125 WEST 96TH STREET CORPORATION
Mailing Address: C/O THE ARGO CORPORATION
Mailing Address 2: 10 COLUMBUS CIRCLE, SUITE 1400
Mailing City,St,Zip: NEW YORK, NY 10019
Mailing Telephone: (212) 932-1948
Owner Mark: First Owner
Facility Status: 1 - Active PBS facility, i.e. total capacity of the PBS tanks is greater than 1,100 gallons, regardless if Subpart 360-14 tanks exist or not at the facility.

Certification Flag: False
Certification Date: 05/07/1998
Expiration: 08/10/2002
Renew Flag: False
Renew Date: Not reported
Total Capacity: 5000
FAMT: True
Facility Screen: No Missing Data
Owner Screen: No Missing Data
Tank Screen: Minor Data Missing
Dead Letter: False
CBS Number: Not reported
Town or City: NEW YORK CITY
County Code: 62
Town or City Code: 01
Region: 2

Tank ID: 001
Tank Location: ABOVEGROUND
Tank Status: In Service
Install Date: Not reported
Capacity (Gal): 5000
Product Stored: NOS 1,2, OR 4 FUEL OIL
Tank Type: Steel/carbon steel
Tank Internal: Not reported
Tank External: Not reported
Pipe Location: Not reported
Pipe Type: Not reported
Pipe Internal: Not reported
Pipe External: Not reported
Tank Containment: Not reported
Leak Detection: Not reported
Overfill Protection: Not reported
Dispenser Method: Not reported
Date Tested: Not reported
Next Test Date: Not reported
Missing Data for Tank: Minor Data Missing
Date Closed: Not reported

Map ID
 Direction
 Distance
 Elevation

MAP FINDINGS

Site

Database(s)

EDR ID Number
 EPA ID Number

125 WEST 96TH OWNERS CORPORATION (Continued)

U003395773

Test Method: Not reported
 Deleted: False
 Updated: True
 SPDES Number: Not reported
 Lat/Long: Not reported

E27
South
< 1/8
0.082 mi.
435 ft.

111-113-115-117 W 96TH ST
111-113-115-119 W 96TH ST
NEW YORK, NY 10025

NY UST
NY HIST UST
NY AST
NY HIST AST

U003178475
N/A

Site 6 of 6 in cluster E

Relative:
Higher

UST:

Facility Id: 2-202703
 Region: STATE
 DEC Region: 2
 Site Status: Unregulated
 Program Type: PBS
 Expiration Date: N/A
 UTM X: 587052.43909
 UTM Y: 4516299.2609799998

Actual:
98 ft.

Affiliation Records:

Site Id: 6956
 Affiliation Type: On-Site Operator
 Company Name: 111-113-115-117 W 96TH ST
 Contact Type: Not reported
 Contact Name: WALTER & SAMUELS INC.
 Address1: Not reported
 Address2: Not reported
 City: Not reported
 State: NN
 Zip Code: Not reported
 Country Code: 001
 Phone: (212) 685-6200
 Phone Ext: Not reported
 Email: Not reported
 Fax Number: Not reported
 Modified By: TRANSLAT
 Date Last Modified: 3/4/2004

Site Id: 6956
 Affiliation Type: Emergency Contact
 Company Name: WALTER & SAMUELS, INC.
 Contact Type: Not reported
 Contact Name: MATTHEW NEWMAN
 Address1: Not reported
 Address2: Not reported
 City: Not reported
 State: NN
 Zip Code: Not reported
 Country Code: 001
 Phone: (212) 685-6200
 Phone Ext: Not reported
 Email: Not reported
 Fax Number: Not reported
 Modified By: TRANSLAT
 Date Last Modified: 3/4/2004

Map ID
Direction
Distance
Elevation

MAP FINDINGS

Site

Database(s)

EDR ID Number
EPA ID Number

111-113-115-117 W 96TH ST (Continued)

U003178475

Site Id: 6956
Affiliation Type: Owner
Company Name: WALTER & SAMUELS, INC.
Contact Type: Not reported
Contact Name: Not reported
Address1: 419 PARK AVENUE SOUTH
Address2: Not reported
City: NEW YORK
State: NY
Zip Code: 10016
Country Code: 001
Phone: (212) 685-6200
Phone Ext: Not reported
Email: Not reported
Fax Number: Not reported
Modified By: TRANSLAT
Date Last Modified: 3/4/2004

Site Id: 6956
Affiliation Type: Mail Contact
Company Name: WALTER & SAMUELS, INC.
Contact Type: Not reported
Contact Name: MATTHEW NEWMAN
Address1: 419 PARK AVENUE SOUTH
Address2: Not reported
City: NEW YORK
State: NY
Zip Code: 10016
Country Code: 001
Phone: (212) 685-6200
Phone Ext: Not reported
Email: Not reported
Fax Number: Not reported
Modified By: TRANSLAT
Date Last Modified: 3/4/2004

Equipment Records:

D01 - Pipe Type - Steel/Carbon Steel/Iron
D00 - Pipe Type - No Piping
J00 - Dispenser - None
A00 - Tank Internal Protection - None
I00 - Overfill - None
A00 - Tank Internal Protection - None
B00 - Tank External Protection - None
C00 - Pipe Location - No Piping
J02 - Dispenser - Suction
B00 - Tank External Protection - None
F00 - Pipe External Protection - None
F00 - Pipe External Protection - None
I04 - Overfill - Product Level Gauge (A/G)
C00 - Pipe Location - No Piping
G00 - Tank Secondary Containment - None
G00 - Tank Secondary Containment - None
J00 - Dispenser - None
J00 - Dispenser - None
D00 - Pipe Type - No Piping
G00 - Tank Secondary Containment - None

Map ID
Direction
Distance
Elevation

MAP FINDINGS

Site

Database(s)

EDR ID Number
EPA ID Number

111-113-115-117 W 96TH ST (Continued)

U003178475

D00 - Pipe Type - No Piping
G00 - Tank Secondary Containment - None
B00 - Tank External Protection - None
B00 - Tank External Protection - None
C00 - Pipe Location - No Piping
C00 - Pipe Location - No Piping
F00 - Pipe External Protection - None
I00 - Overfill - None
A00 - Tank Internal Protection - None
F00 - Pipe External Protection - None
I00 - Overfill - None
A00 - Tank Internal Protection - None
H00 - Tank Leak Detection - None
H00 - Tank Leak Detection - None
H00 - Tank Leak Detection - None
H00 - Tank Leak Detection - None

Tank Info:

Site ID: 6956

Tank Number: 002
Tank ID: 52707
Tank Status: Closed - In Place
Tank Model: Not reported
Pipe Model: Not reported
Install Date: Not reported
Capacity Gallons: 3000
Tightness Test Method: NN
Next Test Date: Not reported
Date Tank Closed: 1/1/1986
Tank Location: 5
Tank Type: Steel/carbon steel
Date Test: Not reported
Register: True
Modified By: TRANSLAT
Last Modified: 3/4/2004

Site ID: 6956

Tank Number: 003
Tank ID: 52708
Tank Status: Closed - In Place
Tank Model: Not reported
Pipe Model: Not reported
Install Date: Not reported
Capacity Gallons: 225
Tightness Test Method: NN
Next Test Date: Not reported
Date Tank Closed: 1/1/1986
Tank Location: 5
Tank Type: Steel/carbon steel
Date Test: Not reported
Register: True
Modified By: TRANSLAT
Last Modified: 3/4/2004

Site ID: 6956

Map ID
Direction
Distance
Elevation

MAP FINDINGS

Site

Database(s)

EDR ID Number
EPA ID Number

111-113-115-117 W 96TH ST (Continued)

U003178475

Tank Number: 004
Tank ID: 52709
Tank Status: Closed - In Place
Tank Model: Not reported
Pipe Model: Not reported
Install Date: Not reported
Capacity Gallons: 225
Tightness Test Method: NN
Next Test Date: Not reported
Date Tank Closed: 1/1/1986
Tank Location: 5
Tank Type: Steel/carbon steel
Date Test: Not reported
Register: True
Modified By: TRANSLAT
Last Modified: 3/4/2004

HIST UST:

PBS Number: 2-202703
SPDES Number: Not reported
Emergency Contact: MATTHEW NEWMAN
Emergency Telephone: (212) 685-6200
Operator: WALTER & SAMUELS INC.
Operator Telephone: (212) 685-6200
Owner Name: WALTER & SAMUELS, INC.
Owner Address: 419 PARK AVENUE SOUTH
Owner City,St,Zip: NEW YORK, NY 10016
Owner Telephone: (212) 685-6200
Owner Type: Corporate/Commercial
Owner Subtype: Not reported
Mailing Name: WALTER & SAMUELS, INC.
Mailing Address: 419 PARK AVENUE SOUTH
Mailing Address 2: Not reported
Mailing City,St,Zip: NEW YORK, NY 10016
Mailing Contact: MATTHEW NEWMAN
Mailing Telephone: (212) 685-6200
Owner Mark: First Owner
Facility Status: 2 - Unregulated by PBS (the total capacity is less than 1,101 gallons)
and Subpart 360-14.
Facility Addr2: 111 W 96TH ST
SWIS ID: 6201
Old PBS Number: Not reported
Facility Type: APARTMENT BUILDING
Inspected Date: Not reported
Inspector: Not reported
Inspection Result: Not reported
Federal ID: Not reported
Certification Flag: False
Certification Date: 02/28/1997
Expiration Date: 07/10/1997
Renew Flag: False
Renewal Date: Not reported
Total Capacity: 0
FAMT: True
Facility Screen: No Missing Data
Owner Screen: No Missing Data
Tank Screen: 0

Map ID
Direction
Distance
Elevation

MAP FINDINGS

Site

Database(s)

EDR ID Number
EPA ID Number

111-113-115-117 W 96TH ST (Continued)

U003178475

Dead Letter: False
CBS Number: Not reported
Town or City: NEW YORK CITY
County Code: 62
Town or City: 01
Region: 2

Tank Id: 002
Tank Location: UNDERGROUND
Tank Status: Closed-In Place
Install Date: Not reported
Capacity (gals): 3000
Product Stored: EMPTY
Tank Type: Steel/carbon steel
Tank Internal: None
Tank External: None
Pipe Location: None
Pipe Type: NONE
Pipe Internal: None
Pipe External: None
Second Containment: None
Leak Detection: None
Overfill Prot: None
Dispenser: Not reported
Date Tested: Not reported
Next Test Date: Not reported
Missing Data for Tank: Minor Data Missing
Date Closed: 01/01/1986
Test Method: Not reported
Deleted: False
Updated: True
Lat/long: Not reported

Tank Id: 003
Tank Location: UNDERGROUND
Tank Status: Closed-In Place
Install Date: Not reported
Capacity (gals): 225
Product Stored: EMPTY
Tank Type: Steel/carbon steel
Tank Internal: None
Tank External: None
Pipe Location: None
Pipe Type: NONE
Pipe Internal: None
Pipe External: None
Second Containment: None
Leak Detection: None
Overfill Prot: None
Dispenser: Not reported
Date Tested: Not reported
Next Test Date: Not reported
Missing Data for Tank: Minor Data Missing
Date Closed: 01/01/1986
Test Method: Not reported
Deleted: False

Map ID
Direction
Distance
Elevation

MAP FINDINGS

Site

Database(s)

EDR ID Number
EPA ID Number

111-113-115-117 W 96TH ST (Continued)

U003178475

Updated: True
Lat/long: Not reported

Tank Id: 004
Tank Location: UNDERGROUND
Tank Status: Closed-In Place
Install Date: Not reported
Capacity (gals): 225
Product Stored: EMPTY
Tank Type: Steel/carbon steel
Tank Internal: None
Tank External: None
Pipe Location: None
Pipe Type: NONE
Pipe Internal: None
Pipe External: None
Second Containment: None
Leak Detection: None
Overfill Prot: None
Dispenser: Not reported
Date Tested: Not reported
Next Test Date: Not reported
Missing Data for Tank: Minor Data Missing
Date Closed: 01/01/1986
Test Method: Not reported
Deleted: False
Updated: True
Lat/long: Not reported

AST:

Region: STATE
DEC Region: 2
Site Status: Unregulated
Facility Id: 2-202703
Program Type: PBS
UTM X: 587052.43909
UTM Y: 4516299.2609799998
Expiration Date: N/A

Affiliation Records:

Site Id: 6956
Affiliation Type: On-Site Operator
Company Name: 111-113-115-117 W 96TH ST
Contact Type: Not reported
Contact Name: WALTER & SAMUELS INC.
Address1: Not reported
Address2: Not reported
City: Not reported
State: NN
Zip Code: Not reported
Country Code: 001
Phone: (212) 685-6200
Phone Ext: Not reported
Email: Not reported
Fax Number: Not reported
Modified By: TRANSLAT

Map ID
Direction
Distance
Elevation

MAP FINDINGS

Site

Database(s)

EDR ID Number
EPA ID Number

111-113-115-117 W 96TH ST (Continued)

U003178475

Date Last Modified: 3/4/2004

Site Id: 6956
Affiliation Type: Emergency Contact
Company Name: WALTER & SAMUELS, INC.
Contact Type: Not reported
Contact Name: MATTHEW NEWMAN
Address1: Not reported
Address2: Not reported
City: Not reported
State: NN
Zip Code: Not reported
Country Code: 001
Phone: (212) 685-6200
Phone Ext: Not reported
Email: Not reported
Fax Number: Not reported
Modified By: TRANSLAT
Date Last Modified: 3/4/2004

Site Id: 6956
Affiliation Type: Owner
Company Name: WALTER & SAMUELS, INC.
Contact Type: Not reported
Contact Name: Not reported
Address1: 419 PARK AVENUE SOUTH
Address2: Not reported
City: NEW YORK
State: NY
Zip Code: 10016
Country Code: 001
Phone: (212) 685-6200
Phone Ext: Not reported
Email: Not reported
Fax Number: Not reported
Modified By: TRANSLAT
Date Last Modified: 3/4/2004

Site Id: 6956
Affiliation Type: Mail Contact
Company Name: WALTER & SAMUELS, INC.
Contact Type: Not reported
Contact Name: MATTHEW NEWMAN
Address1: 419 PARK AVENUE SOUTH
Address2: Not reported
City: NEW YORK
State: NY
Zip Code: 10016
Country Code: 001
Phone: (212) 685-6200
Phone Ext: Not reported
Email: Not reported
Fax Number: Not reported
Modified By: TRANSLAT
Date Last Modified: 3/4/2004

Map ID
Direction
Distance
Elevation

MAP FINDINGS

Site

Database(s)

EDR ID Number
EPA ID Number

111-113-115-117 W 96TH ST (Continued)

U003178475

Equipment Records:

- D01 - Pipe Type - Steel/Carbon Steel/Iron
- D00 - Pipe Type - No Piping
- J00 - Dispenser - None
- A00 - Tank Internal Protection - None
- I00 - Overfill - None
- A00 - Tank Internal Protection - None
- B00 - Tank External Protection - None
- C00 - Pipe Location - No Piping
- J02 - Dispenser - Suction
- B00 - Tank External Protection - None
- F00 - Pipe External Protection - None
- F00 - Pipe External Protection - None
- I04 - Overfill - Product Level Gauge (A/G)
- C00 - Pipe Location - No Piping
- G00 - Tank Secondary Containment - None
- G00 - Tank Secondary Containment - None
- J00 - Dispenser - None
- J00 - Dispenser - None
- D00 - Pipe Type - No Piping
- G00 - Tank Secondary Containment - None
- D00 - Pipe Type - No Piping
- G00 - Tank Secondary Containment - None
- B00 - Tank External Protection - None
- B00 - Tank External Protection - None
- C00 - Pipe Location - No Piping
- C00 - Pipe Location - No Piping
- F00 - Pipe External Protection - None
- I00 - Overfill - None
- A00 - Tank Internal Protection - None
- F00 - Pipe External Protection - None
- I00 - Overfill - None
- A00 - Tank Internal Protection - None
- H00 - Tank Leak Detection - None
- H00 - Tank Leak Detection - None
- H00 - Tank Leak Detection - None
- H00 - Tank Leak Detection - None

Tank Info:

Tank Number: 001
Tank Id: 12469
Tank Location: 1
Tank Type: Steel/Carbon Steel/Iron
Tank Status: Closed - In Place
Tank Model: Not reported
Pipe Model: Not reported
Install Date: Not reported
Capacity Gallons: 4000
Tightness Test Method: NN
Date Test: Not reported
Next Test Date: Not reported
Date Tank Closed: 1/1/1986
Register: True
Modified By: TRANSLAT
Last Modified: 3/4/2004

Map ID
Direction
Distance
Elevation

MAP FINDINGS

Site

Database(s)

EDR ID Number
EPA ID Number

111-113-115-117 W 96TH ST (Continued)

U003178475

HIST AST:

PBS Number: 2-202703
SWIS Code: 6201
Operator: WALTER & SAMUELS INC.
Facility Phone: (212) 685-6200
Facility Addr2: 111 W 96TH ST
Facility Type: APARTMENT BUILDING
Emergency: MATTHEW NEWMAN
Emergency Tel: (212) 685-6200
Old PBSNO: Not reported
Date Inspected: Not reported
Inspector: Not reported
Result of Inspection: Not reported
Owner Name: WALTER & SAMUELS, INC.
Owner Address: 419 PARK AVENUE SOUTH
Owner City,St,Zip: NEW YORK, NY 10016
Federal ID: Not reported
Owner Tel: (212) 685-6200
Owner Type: Corporate/Commercial
Owner Subtype: Not reported
Mailing Contact: MATTHEW NEWMAN
Mailing Name: WALTER & SAMUELS, INC.
Mailing Address: 419 PARK AVENUE SOUTH
Mailing Address 2: Not reported
Mailing City,St,Zip: NEW YORK, NY 10016
Mailing Telephone: (212) 685-6200
Owner Mark: First Owner
Facility Status: 2 - Unregulated by PBS (the total capacity is less than 1,101 gallons) and Subpart 360-14.

Certification Flag: False
Certification Date: 02/28/1997
Expiration: 07/10/1997
Renew Flag: False
Renew Date: Not reported
Total Capacity: 0
FAMT: True
Facility Screen: No Missing Data
Owner Screen: No Missing Data
Tank Screen: 0
Dead Letter: False
CBS Number: Not reported
Town or City: NEW YORK CITY
County Code: 62
Town or City Code: 01
Region: 2

Tank ID: 001
Tank Location: ABOVEGROUND
Tank Status: Closed-In Place
Install Date: Not reported
Capacity (Gal): 4000
Product Stored: NOS 1,2, OR 4 FUEL OIL
Tank Type: Steel/carbon steel
Tank Internal: Not reported
Tank External: Not reported
Pipe Location: Not reported
Pipe Type: STEEL/IRON

Map ID
Direction
Distance
Elevation

MAP FINDINGS

Site

Database(s)

EDR ID Number
EPA ID Number

111-113-115-117 W 96TH ST (Continued)

U003178475

Pipe Internal: Not reported
Pipe External: Not reported
Tank Containment: None
Leak Detection: 0
Overfill Protection: 4
Dispenser Method: Suction
Date Tested: Not reported
Next Test Date: Not reported
Missing Data for Tank: Minor Data Missing
Date Closed: 01/01/1986
Test Method: Not reported
Deleted: False
Updated: True
SPDES Number: Not reported
Lat/Long: Not reported

D28
ENE
< 1/8
0.085 mi.
449 ft.

PWV ACQUISITION LLC
788 COLUMBUS AVENUE
NEW YORK, NY 10025
Site 8 of 9 in cluster D

NY UST U004078268
N/A

Relative:
Lower

UST:
Facility Id: 2-478903
Region: STATE
DEC Region: 2
Site Status: Active
Program Type: PBS
Expiration Date: 2015/05/22
UTM X: 587235.30767000001
UTM Y: 4516479.2329299999

Actual:
87 ft.

Affiliation Records:
Site Id: 21304
Affiliation Type: Mail Contact
Company Name: PWV ACQUISITION LLC
Contact Type: PROPERTY MANAGER
Contact Name: CARMEN GIEGERICH
Address1: 792 COLUMBUS AVENUE
Address2: Not reported
City: NEW YORK
State: NY
Zip Code: 10025
Country Code: 001
Phone: (212) 222-5121
Phone Ext: Not reported
Email: Not reported
Fax Number: Not reported
Modified By: KXTANG
Date Last Modified: 1/25/2006

Site Id: 21304
Affiliation Type: Owner
Company Name: STELLAR PWV MANAGEMENT LLC
Contact Type: PROPERTY MANAGER
Contact Name: CARMEN GIEGERICH
Address1: 792 COLUMBUS AVENUE
Address2: Not reported

Map ID
Direction
Distance
Elevation

MAP FINDINGS

Site

Database(s)

EDR ID Number
EPA ID Number

PWV ACQUISITION LLC (Continued)

U004078268

City: NEW YORK
State: NY
Zip Code: 10025
Country Code: 001
Phone: (212) 222-5121
Phone Ext: Not reported
Email: Not reported
Fax Number: Not reported
Modified By: KXTANG
Date Last Modified: 3/9/2005

Site Id: 21304
Affiliation Type: On-Site Operator
Company Name: PWV ACQUISITION LLC
Contact Type: Not reported
Contact Name: ROBERT LOPEZ
Address1: Not reported
Address2: Not reported
City: Not reported
State: NN
Zip Code: Not reported
Country Code: 001
Phone: (212) 222-4300
Phone Ext: Not reported
Email: Not reported
Fax Number: Not reported
Modified By: TRANSLAT
Date Last Modified: 3/4/2004

Site Id: 21304
Affiliation Type: Emergency Contact
Company Name: STELLAR PWV MANAGEMENT LLC
Contact Type: Not reported
Contact Name: CARMEN GIEGERICH
Address1: Not reported
Address2: Not reported
City: Not reported
State: NN
Zip Code: Not reported
Country Code: 001
Phone: (212) 222-5121
Phone Ext: Not reported
Email: Not reported
Fax Number: Not reported
Modified By: TRANSLAT
Date Last Modified: 3/4/2004

Equipment Records:

B01 - Tank External Protection - Painted/Asphalt Coating
I04 - Overfill - Product Level Gauge (A/G)
A99 - Tank Internal Protection - Other
H00 - Tank Leak Detection - None
G03 - Tank Secondary Containment - Vault (w/o access)
D01 - Pipe Type - Steel/Carbon Steel/Iron
I02 - Overfill - High Level Alarm
L09 - Piping Leak Detection - Exempt Suction Piping
A00 - Tank Internal Protection - None

Map ID
 Direction
 Distance
 Elevation

MAP FINDINGS

Site

Database(s)

EDR ID Number
 EPA ID Number

PWV ACQUISITION LLC (Continued)

U004078268

J02 - Dispenser - Suction
 B00 - Tank External Protection - None
 C02 - Pipe Location - Underground/On-ground
 G00 - Tank Secondary Containment - None
 D01 - Pipe Type - Steel/Carbon Steel/Iron
 J02 - Dispenser - Suction
 F00 - Pipe External Protection - None
 I04 - Overfill - Product Level Gauge (A/G)
 F01 - Pipe External Protection - Painted/Asphalt Coating
 H00 - Tank Leak Detection - None
 C03 - Pipe Location - Aboveground/Underground Combination

Tank Info:

Site ID: 21304

Tank Number: 001
 Tank ID: 38596
 Tank Status: Closed - In Place
 Tank Model: Not reported
 Pipe Model: Not reported
 Install Date: 5/1/1963
 Capacity Gallons: 30000
 Tightness Test Method: NN
 Next Test Date: Not reported
 Date Tank Closed: 5/1/2000
 Tank Location: 5
 Tank Type: Steel/carbon steel
 Date Test: Not reported
 Register: True
 Modified By: TRANSLAT
 Last Modified: 3/4/2004

D29
ENE
 < 1/8
 0.085 mi.
 449 ft.

788 COLUMBUS AVENUE
788 COLUMBUS AVENUE
NEW YORK, NY 10025

NY HIST UST **U001840913**
NY AST **N/A**
NY HIST AST

Site 9 of 9 in cluster D

Relative:
Lower

HIST UST:

PBS Number: 2-478903
 SPDES Number: Not reported
 Emergency Contact: GLORIA HUACHAMBER
 Emergency Telephone: (212) 222-5121
 Operator: GLORIA HUACHAMBER
 Operator Telephone: (212) 222-5121
 Owner Name: STELLAR PWV MANAGEMENT LLC
 Owner Address: 784 COLUMBUS AVENUE
 Owner City,St,Zip: NEW YORK, NY 10025
 Owner Telephone: (212) 222-5121
 Owner Type: Corporate/Commercial
 Owner Subtype: Not reported
 Mailing Name: STELLAR PWV MANAGEMENT LLC
 Mailing Address: 784 COLUMBUS AVENUE
 Mailing Address 2: Not reported
 Mailing City,St,Zip: NEW YORK, NY 10025
 Mailing Contact: MS. GLORIA HUACHAMBER
 Mailing Telephone: (212) 222-5121
 Owner Mark: Second Owner

Actual:
87 ft.

Map ID
Direction
Distance
Elevation

MAP FINDINGS

Site

Database(s)

EDR ID Number
EPA ID Number

788 COLUMBUS AVENUE (Continued)

U001840913

Facility Status: 1 - Active PBS facility, i.e. total capacity of the PBS tanks is greater than 1,100 gallons, regardless if Subpart 360-14 tanks exist or not at the facility.

Facility Addr2: Not reported
SWIS ID: 6201
Old PBS Number: Not reported
Facility Type: APARTMENT BUILDING
Inspected Date: Not reported
Inspector: Not reported
Inspection Result: Not reported
Federal ID: Not reported
Certification Flag: False
Certification Date: 05/30/2000
Expiration Date: 05/22/2005
Renew Flag: False
Renewal Date: Not reported
Total Capacity: 16900
FAMT: True
Facility Screen: No Missing Data
Owner Screen: Minor Data Missing
Tank Screen: No Missing Data
Dead Letter: False
CBS Number: Not reported
Town or City: NEW YORK CITY
County Code: 62
Town or City: 01
Region: 2

Tank Id: 001
Tank Location: UNDERGROUND
Tank Status: Closed-In Place
Install Date: 19630501
Capacity (gals): 30000
Product Stored: NOS 5 OR 6 FUEL OIL
Tank Type: Steel/carbon steel
Tank Internal: Other
Tank External: None
Pipe Location: Underground
Pipe Type: STEEL/IRON
Pipe Internal: None
Pipe External: None
Second Containment: None
Leak Detection: None
Overfill Prot: Product Level Gauge
Dispenser: Suction
Date Tested: Not reported
Next Test Date: Not reported
Missing Data for Tank: No Missing Data
Date Closed: 05/01/2000
Test Method: Not reported
Deleted: False
Updated: True
Lat/long: Not reported

AST:
Region: STATE
DEC Region: 2

Map ID
Direction
Distance
Elevation

MAP FINDINGS

Site

Database(s)

EDR ID Number
EPA ID Number

788 COLUMBUS AVENUE (Continued)

U001840913

Site Status: Active
Facility Id: 2-478903
Program Type: PBS
UTM X: 587235.30767000001
UTM Y: 4516479.2329299999
Expiration Date: 2015/05/22

Affiliation Records:

Site Id: 21304
Affiliation Type: Mail Contact
Company Name: PWV ACQUISITION LLC
Contact Type: PROPERTY MANAGER
Contact Name: CARMEN GIEGERICH
Address1: 792 COLUMBUS AVENUE
Address2: Not reported
City: NEW YORK
State: NY
Zip Code: 10025
Country Code: 001
Phone: (212) 222-5121
Phone Ext: Not reported
Email: Not reported
Fax Number: Not reported
Modified By: KXTANG
Date Last Modified: 1/25/2006

Site Id: 21304
Affiliation Type: Owner
Company Name: STELLAR PWV MANAGEMENT LLC
Contact Type: PROPERTY MANAGER
Contact Name: CARMEN GIEGERICH
Address1: 792 COLUMBUS AVENUE
Address2: Not reported
City: NEW YORK
State: NY
Zip Code: 10025
Country Code: 001
Phone: (212) 222-5121
Phone Ext: Not reported
Email: Not reported
Fax Number: Not reported
Modified By: KXTANG
Date Last Modified: 3/9/2005

Site Id: 21304
Affiliation Type: On-Site Operator
Company Name: PWV ACQUISITION LLC
Contact Type: Not reported
Contact Name: ROBERT LOPEZ
Address1: Not reported
Address2: Not reported
City: Not reported
State: NN
Zip Code: Not reported
Country Code: 001
Phone: (212) 222-4300
Phone Ext: Not reported
Email: Not reported

Map ID
Direction
Distance
Elevation

MAP FINDINGS

Site

Database(s)

EDR ID Number
EPA ID Number

788 COLUMBUS AVENUE (Continued)

U001840913

Fax Number: Not reported
Modified By: TRANSLAT
Date Last Modified: 3/4/2004

Site Id: 21304
Affiliation Type: Emergency Contact
Company Name: STELLAR PWV MANAGEMENT LLC
Contact Type: Not reported
Contact Name: CARMEN GIEGERICH
Address1: Not reported
Address2: Not reported
City: Not reported
State: NN
Zip Code: Not reported
Country Code: 001
Phone: (212) 222-5121
Phone Ext: Not reported
Email: Not reported
Fax Number: Not reported
Modified By: TRANSLAT
Date Last Modified: 3/4/2004

Equipment Records:

B01 - Tank External Protection - Painted/Asphalt Coating
I04 - Overfill - Product Level Gauge (A/G)
A99 - Tank Internal Protection - Other
H00 - Tank Leak Detection - None
G03 - Tank Secondary Containment - Vault (w/o access)
D01 - Pipe Type - Steel/Carbon Steel/Iron
I02 - Overfill - High Level Alarm
L09 - Piping Leak Detection - Exempt Suction Piping
A00 - Tank Internal Protection - None
J02 - Dispenser - Suction
B00 - Tank External Protection - None
C02 - Pipe Location - Underground/On-ground
G00 - Tank Secondary Containment - None
D01 - Pipe Type - Steel/Carbon Steel/Iron
J02 - Dispenser - Suction
F00 - Pipe External Protection - None
I04 - Overfill - Product Level Gauge (A/G)
F01 - Pipe External Protection - Painted/Asphalt Coating
H00 - Tank Leak Detection - None
C03 - Pipe Location - Aboveground/Underground Combination

Tank Info:

Tank Number: 02
Tank Id: 58083
Tank Location: 1
Tank Type: Steel/Carbon Steel/Iron
Tank Status: In Service
Tank Model: Not reported
Pipe Model: Not reported
Install Date: 5/1/2000
Capacity Gallons: 16900
Tightness Test Method: NN
Date Test: Not reported

Map ID
Direction
Distance
Elevation

MAP FINDINGS

Site

Database(s)

EDR ID Number
EPA ID Number

788 COLUMBUS AVENUE (Continued)

U001840913

Next Test Date: Not reported
Date Tank Closed: Not reported
Register: True
Modified By: TRANSLAT
Last Modified: 3/4/2004

HIST AST:

PBS Number: 2-478903
SWIS Code: 6201
Operator: GLORIA HUACHAMBER
Facility Phone: (212) 222-5121
Facility Addr2: Not reported
Facility Type: APARTMENT BUILDING
Emergency: GLORIA HUACHAMBER
Emergency Tel: (212) 222-5121
Old PBSNO: Not reported
Date Inspected: Not reported
Inspector: Not reported
Result of Inspection: Not reported
Owner Name: STELLAR PWV MANAGEMENT LLC
Owner Address: 784 COLUMBUS AVENUE
Owner City,St,Zip: NEW YORK, NY 10025
Federal ID: Not reported
Owner Tel: (212) 222-5121
Owner Type: Corporate/Commercial
Owner Subtype: Not reported
Mailing Contact: MS. GLORIA HUACHAMBER
Mailing Name: STELLAR PWV MANAGEMENT LLC
Mailing Address: 784 COLUMBUS AVENUE
Mailing Address 2: Not reported
Mailing City,St,Zip: NEW YORK, NY 10025
Mailing Telephone: (212) 222-5121
Owner Mark: Second Owner
Facility Status: 1 - Active PBS facility, i.e. total capacity of the PBS tanks is greater than 1,100 gallons, regardless if Subpart 360-14 tanks exist or not at the facility.

Certification Flag: False
Certification Date: 05/30/2000
Expiration: 05/22/2005
Renew Flag: False
Renew Date: Not reported
Total Capacity: 16900
FAMT: True
Facility Screen: No Missing Data
Owner Screen: Minor Data Missing
Tank Screen: No Missing Data
Dead Letter: False
CBS Number: Not reported
Town or City: NEW YORK CITY
County Code: 62
Town or City Code: 01
Region: 2

Tank ID: 02
Tank Location: ABOVEGROUND
Tank Status: In Service
Install Date: 20000501

Map ID
Direction
Distance
Elevation

MAP FINDINGS

Site

Database(s)

EDR ID Number
EPA ID Number

788 COLUMBUS AVENUE (Continued)

U001840913

Capacity (Gal): 16900
Product Stored: NOS 5 OR 6 FUEL OIL
Tank Type: Steel/carbon steel
Tank Internal: 0
Tank External: 1
Pipe Location: Aboveground/Underground Combination
Pipe Type: STEEL/IRON
Pipe Internal: None
Pipe External: 1
Tank Containment: Diking
Leak Detection: 0
Overfill Protection: 24
Dispenser Method: Suction
Date Tested: Not reported
Next Test Date: Not reported
Missing Data for Tank: No Missing Data
Date Closed: Not reported
Test Method: Not reported
Deleted: False
Updated: True
SPDES Number: Not reported
Lat/Long: Not reported

G30
South
< 1/8
0.090 mi.
473 ft.

110 WEST 96 STREET
110 WEST 96 STREET
NEW YORK, NY 10025

NY AST **U003385965**
NY HIST AST **N/A**

Site 1 of 10 in cluster G

Relative:
Higher

AST:

Actual:
100 ft.

Region: STATE
DEC Region: 2
Site Status: Active
Facility Id: 2-272825
Program Type: PBS
UTM X: 587106.27002000005
UTM Y: 4516294.8592600003
Expiration Date: 2012/06/18
Affiliation Records:
Site Id: 11578
Affiliation Type: Owner
Company Name: WEINREB MANAGEMENT
Contact Type: MGR
Contact Name: WEINREO MGT
Address1: 276 RIVERSIDE DRIVE
Address2: Not reported
City: NEW YORK
State: NY
Zip Code: 10025
Country Code: 001
Phone: (212) 865-5858
Phone Ext: Not reported
Email: Not reported
Fax Number: Not reported
Modified By: msbaptis
Date Last Modified: 3/9/2007

Map ID
Direction
Distance
Elevation

MAP FINDINGS

Site

Database(s)

EDR ID Number
EPA ID Number

110 WEST 96 STREET (Continued)

U003385965

Site Id: 11578
Affiliation Type: On-Site Operator
Company Name: 110 WEST 96 STREET
Contact Type: Not reported
Contact Name: CARLOS MEYRELES
Address1: Not reported
Address2: Not reported
City: Not reported
State: NN
Zip Code: Not reported
Country Code: 001
Phone: (212) 866-1425
Phone Ext: Not reported
Email: Not reported
Fax Number: Not reported
Modified By: TRANSLAT
Date Last Modified: 3/4/2004

Site Id: 11578
Affiliation Type: Mail Contact
Company Name: WEINREB MANAGEMENT
Contact Type: ?
Contact Name: JACOB WEINREB
Address1: 276 RIVERSIDE DRIVE
Address2: Not reported
City: NEW YORK
State: NY
Zip Code: 10025
Country Code: 001
Phone: (212) 865-5858
Phone Ext: Not reported
Email: JW@WEINMGMT.COM
Fax Number: Not reported
Modified By: NRLOMBAR
Date Last Modified: 4/16/2008

Site Id: 11578
Affiliation Type: Emergency Contact
Company Name: WEINREB MANAGEMENT
Contact Type: Not reported
Contact Name: LAUTARO LANGE
Address1: Not reported
Address2: Not reported
City: Not reported
State: NN
Zip Code: Not reported
Country Code: 001
Phone: (201) 617-9345
Phone Ext: Not reported
Email: Not reported
Fax Number: Not reported
Modified By: TRANSLAT
Date Last Modified: 3/4/2004

Equipment Records:

A00 - Tank Internal Protection - None
L09 - Piping Leak Detection - Exempt Suction Piping

Map ID
Direction
Distance
Elevation

MAP FINDINGS

Site

Database(s)

EDR ID Number
EPA ID Number

110 WEST 96 STREET (Continued)

U003385965

J02 - Dispenser - Suction
D01 - Pipe Type - Steel/Carbon Steel/Iron
B00 - Tank External Protection - None
C00 - Pipe Location - No Piping
I04 - Overfill - Product Level Gauge (A/G)
F00 - Pipe External Protection - None
G00 - Tank Secondary Containment - None
H00 - Tank Leak Detection - None

Tank Info:

Tank Number: 001
Tank Id: 8901
Tank Location: 1
Tank Type: Steel/Carbon Steel/Iron
Tank Status: In Service
Tank Model: Not reported
Pipe Model: Not reported
Install Date: 1/1/1977
Capacity Gallons: 5000
Tightness Test Method: NN
Date Test: Not reported
Next Test Date: Not reported
Date Tank Closed: Not reported
Register: True
Modified By: msbaptis
Last Modified: 3/9/2007

HIST AST:

PBS Number: 2-272825
SWIS Code: 6201
Operator: CARLOS MEYRELES
Facility Phone: (212) 866-1425
Facility Addr2: 110 WEST 96 STREET
Facility Type: APARTMENT BUILDING
Emergency: LAUTARO LANGE
Emergency Tel: (201) 617-9345
Old PBSNO: Not reported
Date Inspected: Not reported
Inspector: Not reported
Result of Inspection: Not reported
Owner Name: WEINREB MANAGEMENT
Owner Address: 276 RIVERSIDE DRIVE
Owner City,St,Zip: NEW YORK, NY 10025
Federal ID: Not reported
Owner Tel: (212) 865-5858
Owner Type: Corporate/Commercial
Owner Subtype: Not reported
Mailing Contact: JACOB WEINREB
Mailing Name: WEINREB MANAGEMENT
Mailing Address: 276 RIVERSIDE DRIVE
Mailing Address 2: Not reported
Mailing City,St,Zip: NEW YORK, NY 10025
Mailing Telephone: (212) 865-5858
Owner Mark: First Owner
Facility Status: 1 - Active PBS facility, i.e. total capacity of the PBS tanks is greater than 1,100 gallons, regardless if Subpart 360-14 tanks exist

Map ID
Direction
Distance
Elevation

MAP FINDINGS

Site

Database(s)

EDR ID Number
EPA ID Number

110 WEST 96 STREET (Continued)

U003385965

or not at the facility.
Certification Flag: False
Certification Date: 07/11/1997
Expiration: 06/18/2002
Renew Flag: False
Renew Date: Not reported
Total Capacity: 5000
FAMT: True
Facility Screen: No Missing Data
Owner Screen: Minor Data Missing
Tank Screen: Minor Data Missing
Dead Letter: False
CBS Number: Not reported
Town or City: NEW YORK CITY
County Code: 62
Town or City Code: 01
Region: 2

Tank ID: 001
Tank Location: ABOVEGROUND
Tank Status: In Service
Install Date: Not reported
Capacity (Gal): 5000
Product Stored: NOS 5 OR 6 FUEL OIL
Tank Type: Steel/carbon steel
Tank Internal: Not reported
Tank External: Not reported
Pipe Location: Not reported
Pipe Type: STEEL/IRON
Pipe Internal: Not reported
Pipe External: Not reported
Tank Containment: None
Leak Detection: 0
Overfill Protection: 4
Dispenser Method: Suction
Date Tested: Not reported
Next Test Date: Not reported
Missing Data for Tank: Minor Data Missing
Date Closed: Not reported
Test Method: Not reported
Deleted: False
Updated: False
SPDES Number: Not reported
Lat/Long: Not reported

H31
ENE
< 1/8
0.092 mi.
483 ft.

PWV ACQUISITION LLC
792 COLUMBUS AVENUE
NEW YORK, NY 10025

NY AST A100166606
N/A

Site 1 of 3 in cluster H

Relative:
Lower

AST:
Region: STATE
DEC Region: 2
Site Status: Active
Facility Id: 2-478938
Program Type: PBS
UTM X: 587242.8214099998

Actual:
87 ft.

Map ID
Direction
Distance
Elevation

MAP FINDINGS

Site

Database(s)

EDR ID Number
EPA ID Number

PWV ACQUISITION LLC (Continued)

A100166606

UTM Y: 4516493.1992899999
Expiration Date: 2015/05/22

Affiliation Records:

Site Id: 21306
Affiliation Type: Owner
Company Name: PWV ACQUISITION LLC
Contact Type: PROPERTY MANAGER
Contact Name: CARMEN GIEGERICH
Address1: 792 COLUMBUS AVENUE
Address2: Not reported
City: NEW YORK
State: NY
Zip Code: 10025
Country Code: 001
Phone: (212) 222-5121
Phone Ext: Not reported
Email: Not reported
Fax Number: Not reported
Modified By: KXTANG
Date Last Modified: 1/25/2006

Site Id: 21306
Affiliation Type: Emergency Contact
Company Name: PWV ACQUISITION LLC
Contact Type: Not reported
Contact Name: CARMEN GIEGERICH
Address1: Not reported
Address2: Not reported
City: Not reported
State: NN
Zip Code: Not reported
Country Code: 001
Phone: (212) 222-5121
Phone Ext: Not reported
Email: Not reported
Fax Number: Not reported
Modified By: TRANSLAT
Date Last Modified: 3/4/2004

Site Id: 21306
Affiliation Type: On-Site Operator
Company Name: PWV ACQUISITION LLC
Contact Type: Not reported
Contact Name: ROBERT LOPEZ
Address1: Not reported
Address2: Not reported
City: Not reported
State: NN
Zip Code: Not reported
Country Code: 001
Phone: (212) 222-4300
Phone Ext: Not reported
Email: Not reported
Fax Number: Not reported
Modified By: TRANSLAT
Date Last Modified: 3/4/2004

Map ID
Direction
Distance
Elevation

MAP FINDINGS

Site

Database(s)

EDR ID Number
EPA ID Number

PWV ACQUISITION LLC (Continued)

A100166606

Site Id: 21306
Affiliation Type: Mail Contact
Company Name: PWV ACQUISITION LLC
Contact Type: PROPERTY MANAGER
Contact Name: CARMEN GIEGERICH
Address1: 792 COLUMBUS AVENUE
Address2: Not reported
City: NEW YORK
State: NY
Zip Code: 10025
Country Code: 001
Phone: (212) 222-5121
Phone Ext: Not reported
Email: Not reported
Fax Number: Not reported
Modified By: KXTANG
Date Last Modified: 1/25/2006

Equipment Records:

H00 - Tank Leak Detection - None
D01 - Pipe Type - Steel/Carbon Steel/Iron
J02 - Dispenser - Suction
I04 - Overfill - Product Level Gauge (A/G)
A99 - Tank Internal Protection - Other
B01 - Tank External Protection - Painted/Asphalt Coating
L09 - Piping Leak Detection - Exempt Suction Piping
G03 - Tank Secondary Containment - Vault (w/o access)
I02 - Overfill - High Level Alarm
A00 - Tank Internal Protection - None
C03 - Pipe Location - Aboveground/Underground Combination
F01 - Pipe External Protection - Painted/Asphalt Coating
H00 - Tank Leak Detection - None
B00 - Tank External Protection - None
J02 - Dispenser - Suction
G00 - Tank Secondary Containment - None
I04 - Overfill - Product Level Gauge (A/G)
F00 - Pipe External Protection - None
C02 - Pipe Location - Underground/On-ground
D01 - Pipe Type - Steel/Carbon Steel/Iron

Tank Info:

Tank Number: 2
Tank Id: 58084
Tank Location: 1
Tank Type: Steel/Carbon Steel/Iron
Tank Status: In Service
Tank Model: Not reported
Pipe Model: Not reported
Install Date: 5/1/2000
Capacity Gallons: 16900
Tightness Test Method: NN
Date Test: Not reported
Next Test Date: Not reported
Date Tank Closed: Not reported
Register: True
Modified By: TRANSLAT

Map ID
Direction
Distance
Elevation

MAP FINDINGS

Site

Database(s)

EDR ID Number
EPA ID Number

PWV ACQUISITION LLC (Continued)

A100166606

Last Modified: 3/4/2004

H32
ENE
< 1/8
0.092 mi.
483 ft.

PWV ACQUISITION LLC
792 COLUMBUS AVENUE
NEW YORK, NY 10025

NY UST **U004081889**
N/A

Site 2 of 3 in cluster H

Relative:
Lower

UST:
Facility Id: 2-478938
Region: STATE
DEC Region: 2
Site Status: Active
Program Type: PBS
Expiration Date: 2015/05/22
UTM X: 587242.82140999998
UTM Y: 4516493.1992899999

Actual:
87 ft.

Affiliation Records:
Site Id: 21306
Affiliation Type: Owner
Company Name: PWV ACQUISITION LLC
Contact Type: PROPERTY MANAGER
Contact Name: CARMEN GIEGERICH
Address1: 792 COLUMBUS AVENUE
Address2: Not reported
City: NEW YORK
State: NY
Zip Code: 10025
Country Code: 001
Phone: (212) 222-5121
Phone Ext: Not reported
Email: Not reported
Fax Number: Not reported
Modified By: KXTANG
Date Last Modified: 1/25/2006

Site Id: 21306
Affiliation Type: Emergency Contact
Company Name: PWV ACQUISITION LLC
Contact Type: Not reported
Contact Name: CARMEN GIEGERICH
Address1: Not reported
Address2: Not reported
City: Not reported
State: NN
Zip Code: Not reported
Country Code: 001
Phone: (212) 222-5121
Phone Ext: Not reported
Email: Not reported
Fax Number: Not reported
Modified By: TRANSLAT
Date Last Modified: 3/4/2004

Site Id: 21306
Affiliation Type: On-Site Operator
Company Name: PWV ACQUISITION LLC

Map ID
Direction
Distance
Elevation

MAP FINDINGS

Site

Database(s)

EDR ID Number
EPA ID Number

PWV ACQUISITION LLC (Continued)

U004081889

Contact Type: Not reported
Contact Name: ROBERT LOPEZ
Address1: Not reported
Address2: Not reported
City: Not reported
State: NN
Zip Code: Not reported
Country Code: 001
Phone: (212) 222-4300
Phone Ext: Not reported
Email: Not reported
Fax Number: Not reported
Modified By: TRANSLAT
Date Last Modified: 3/4/2004

Site Id: 21306
Affiliation Type: Mail Contact
Company Name: PWV ACQUISITION LLC
Contact Type: PROPERTY MANAGER
Contact Name: CARMEN GIEGERICH
Address1: 792 COLUMBUS AVENUE
Address2: Not reported
City: NEW YORK
State: NY
Zip Code: 10025
Country Code: 001
Phone: (212) 222-5121
Phone Ext: Not reported
Email: Not reported
Fax Number: Not reported
Modified By: KXTANG
Date Last Modified: 1/25/2006

Equipment Records:

H00 - Tank Leak Detection - None
D01 - Pipe Type - Steel/Carbon Steel/Iron
J02 - Dispenser - Suction
I04 - Overfill - Product Level Gauge (A/G)
A99 - Tank Internal Protection - Other
B01 - Tank External Protection - Painted/Asphalt Coating
L09 - Piping Leak Detection - Exempt Suction Piping
G03 - Tank Secondary Containment - Vault (w/o access)
I02 - Overfill - High Level Alarm
A00 - Tank Internal Protection - None
C03 - Pipe Location - Aboveground/Underground Combination
F01 - Pipe External Protection - Painted/Asphalt Coating
H00 - Tank Leak Detection - None
B00 - Tank External Protection - None
J02 - Dispenser - Suction
G00 - Tank Secondary Containment - None
I04 - Overfill - Product Level Gauge (A/G)
F00 - Pipe External Protection - None
C02 - Pipe Location - Underground/On-ground
D01 - Pipe Type - Steel/Carbon Steel/Iron

Tank Info:

Site ID: 21306

Map ID
Direction
Distance
Elevation

MAP FINDINGS

Site

Database(s)

EDR ID Number
EPA ID Number

PWV ACQUISITION LLC (Continued)

U004081889

Tank Number: 01
Tank ID: 38598
Tank Status: Closed - In Place
Tank Model: Not reported
Pipe Model: Not reported
Install Date: 2/1/1959
Capacity Gallons: 30000
Tightness Test Method: NN
Next Test Date: Not reported
Date Tank Closed: 4/1/2000
Tank Location: 5
Tank Type: Steel/carbon steel
Date Test: Not reported
Register: True
Modified By: TRANSLAT
Last Modified: 3/4/2004

**H33
ENE
< 1/8
0.092 mi.
483 ft.**

**STELLAR PWV MANAGEMENT
792 COLUMBUS AVENUE
NEW YORK, NY 10025**

**NY HIST UST U001840914
N/A**

Site 3 of 3 in cluster H

**Relative:
Lower**

HIST UST:

**Actual:
87 ft.**

PBS Number: 2-478938
SPDES Number: Not reported
Emergency Contact: GLORIA HUACHAMBER
Emergency Telephone: (212) 222-5121
Operator: GLORIA HUACHAMBER
Operator Telephone: (212) 222-5121
Owner Name: STELLAR PWV MANAGEMENT LLC
Owner Address: 784 COLUMBUS AVENUE
Owner City,St,Zip: NEW YORK, NY 10025
Owner Telephone: (212) 222-5121
Owner Type: Corporate/Commercial
Owner Subtype: Not reported
Mailing Name: STELLAR PWV MANAGEMENT LLC
Mailing Address: 784 COLUMBUS AVENUE
Mailing Address 2: Not reported
Mailing City,St,Zip: NEW YORK, NY 10025
Mailing Contact: MS. GLORIA HUACHAMBER
Mailing Telephone: (212) 222-5121
Owner Mark: Second Owner
Facility Status: 1 - Active PBS facility, i.e. total capacity of the PBS tanks is greater than 1,100 gallons, regardless if Subpart 360-14 tanks exist or not at the facility.
Facility Addr2: Not reported
SWIS ID: 6201
Old PBS Number: Not reported
Facility Type: APARTMENT BUILDING
Inspected Date: Not reported
Inspector: Not reported
Inspection Result: Not reported
Federal ID: Not reported
Certification Flag: False
Certification Date: 05/30/2000
Expiration Date: 05/22/2005
Renew Flag: False

Map ID
 Direction
 Distance
 Elevation

MAP FINDINGS

Site

Database(s)

EDR ID Number
 EPA ID Number

STELLAR PWV MANAGEMENT (Continued)

U001840914

Renewal Date: Not reported
 Total Capacity: 16900
 FAMS: True
 Facility Screen: No Missing Data
 Owner Screen: Minor Data Missing
 Tank Screen: No Missing Data
 Dead Letter: False
 CBS Number: Not reported
 Town or City: NEW YORK CITY
 County Code: 62
 Town or City: 01
 Region: 2

Tank Id: 01
 Tank Location: UNDERGROUND
 Tank Status: Closed-In Place
 Install Date: 19590201
 Capacity (gals): 30000
 Product Stored: NOS 5 OR 6 FUEL OIL
 Tank Type: Steel/carbon steel
 Tank Internal: Other
 Tank External: None
 Pipe Location: Underground
 Pipe Type: STEEL/IRON
 Pipe Internal: None
 Pipe External: None
 Second Containment: None
 Leak Detection: None
 Overfill Prot: Product Level Gauge
 Dispenser: Suction
 Date Tested: Not reported
 Next Test Date: Not reported
 Missing Data for Tank: No Missing Data
 Date Closed: 04/01/2000
 Test Method: Not reported
 Deleted: False
 Updated: True
 Lat/long: Not reported

**I34
 WSW
 < 1/8
 0.093 mi.
 492 ft.**

**MIDWEST CLEANERS
 168 WEST 96 STREET
 NEW YORK, NY 10025**
 Site 1 of 2 in cluster I

**FINDS 1005512960
 NY DRYCLEANERS N/A**

**Relative:
 Higher**

FINDS:

Registry ID: 110001607084

**Actual:
 95 ft.**

Environmental Interest/Information System
 FIS (New York - Facility Information System) is New York's Department of Environmental Conservation (DEC) information system for tracking environmental facility information found across the State.

DRYCLEANERS:
 Facility ID: 2-6202-00648

Map ID
Direction
Distance
Elevation

MAP FINDINGS

Site

Database(s)

EDR ID Number
EPA ID Number

MIDWEST CLEANERS (Continued)

1005512960

Phone Number: Not reported
Region: 2
Registration Effective Date: 5/10/1999 12:35:09:27
Inspection Date: 06MAY9
Install Date: Not reported
Drop Shop: Not reported
Shutdown: Y
Alternate Solvent: Not reported
Current Business: NOT A DRY CLEANER

I35
WSW
< 1/8
0.093 mi.
492 ft.

T S CLEANERS DBA MIDWEST CLEANERS
168 W 96TH ST
NEW YORK, NY 10025
Site 2 of 2 in cluster I

RCRA-CESQG 1007264876
NY MANIFEST NYR000123497

Relative:
Higher

RCRA-CESQG:

Actual:
95 ft.

Date form received by agency: 01/01/2007
Facility name: T S CLEANERS DBA MIDWEST CLEANERS
Facility address: 168 W 96TH ST
NEW YORK, NY 10025
EPA ID: NYR000123497
Mailing address: W 96TH ST
NEW YORK, NY 10025
Contact: VINCENT CHANG
Contact address: W 96TH ST
NEW YORK, NY 10025
Contact country: US
Contact telephone: (201) 723-0475
Contact email: Not reported
EPA Region: 02
Land type: Private
Classification: Conditionally Exempt Small Quantity Generator
Description: Handler: generates 100 kg or less of hazardous waste per calendar month, and accumulates 1000 kg or less of hazardous waste at any time; or generates 1 kg or less of acutely hazardous waste per calendar month, and accumulates at any time: 1 kg or less of acutely hazardous waste; or 100 kg or less of any residue or contaminated soil, waste or other debris resulting from the cleanup of a spill, into or on any land or water, of acutely hazardous waste; or generates 100 kg or less of any residue or contaminated soil, waste or other debris resulting from the cleanup of a spill, into or on any land or water, of acutely hazardous waste during any calendar month, and accumulates at any time: 1 kg or less of acutely hazardous waste; or 100 kg or less of any residue or contaminated soil, waste or other debris resulting from the cleanup of a spill, into or on any land or water, of acutely hazardous waste

Owner/Operator Summary:

Owner/operator name: NEW AMSTERDAM ASSOCIATES
Owner/operator address: UNKNOWN
UNKNOWN, NY 99999
Owner/operator country: US
Owner/operator telephone: (212) 555-1212
Legal status: Private
Owner/Operator Type: Owner
Owner/Op start date: 12/31/1979

Map ID
Direction
Distance
Elevation

MAP FINDINGS

Site

Database(s)

EDR ID Number
EPA ID Number

T S CLEANERS DBA MIDWEST CLEANERS (Continued)

1007264876

Owner/Op end date: Not reported

Owner/operator name: TAE S CHANG
Owner/operator address: UNKNOWN
UNKNOWN, NY 99999

Owner/operator country: US
Owner/operator telephone: (212) 555-1212
Legal status: Private
Owner/Operator Type: Operator
Owner/Op start date: 10/01/1997
Owner/Op end date: Not reported

Handler Activities Summary:

U.S. importer of hazardous waste: No
Mixed waste (haz. and radioactive): No
Recycler of hazardous waste: No
Transporter of hazardous waste: No
Treater, storer or disposer of HW: No
Underground injection activity: No
On-site burner exemption: No
Furnace exemption: No
Used oil fuel burner: No
Used oil processor: No
User oil refiner: No
Used oil fuel marketer to burner: No
Used oil Specification marketer: No
Used oil transfer facility: No
Used oil transporter: No

Historical Generators:

Date form received by agency: 01/01/2006
Facility name: T S CLEANERS DBA MIDWEST CLEANERS
Classification: Small Quantity Generator

Date form received by agency: 03/29/2004
Facility name: T S CLEANERS DBA MIDWEST CLEANERS
Classification: Conditionally Exempt Small Quantity Generator

Facility Has Received Notices of Violations:

Regulation violated: SR - 371.1(f)(7)(i),(iii) &(iv)
Area of violation: Listing - General
Date violation determined: 05/27/2004
Date achieved compliance: 07/14/2004
Violation lead agency: State
Enforcement action: WRITTEN INFORMAL
Enforcement action date: 06/17/2004
Enf. disposition status: Not reported
Enf. disp. status date: Not reported
Enforcement lead agency: State
Proposed penalty amount: Not reported
Final penalty amount: Not reported
Paid penalty amount: Not reported

Evaluation Action Summary:

Evaluation date: 05/27/2004

Map ID
Direction
Distance
Elevation

MAP FINDINGS

Site

Database(s)

EDR ID Number
EPA ID Number

T S CLEANERS DBA MIDWEST CLEANERS (Continued)

1007264876

Evaluation: COMPLIANCE EVALUATION INSPECTION ON-SITE
Area of violation: Listing - General
Date achieved compliance: 07/14/2004
Evaluation lead agency: State

NY MANIFEST:

EPA ID: NYR000123497
Country: USA
Mailing Name: MID WEST CLEANERS
Mailing Contact: VINCENT CHANG
Mailing Address: 168 WEST 96TH STREET
Mailing Address 2: Not reported
Mailing City: NEW YORK
Mailing State: NY
Mailing Zip: 10002
Mailing Zip4: Not reported
Mailing Country: USA
Mailing Phone: 201-723-0475

Document ID: NYG2016243
Manifest Status: Not reported
Trans1 State ID: NJ420
Trans2 State ID: Not reported
Generator Ship Date: 05/13/2004
Trans1 Recv Date: 05/13/2004
Trans2 Recv Date: Not reported
TSD Site Recv Date: 05/18/2004
Part A Recv Date: Not reported
Part B Recv Date: Not reported
Generator EPA ID: NYR000123497
Trans1 EPA ID: NYD000564906
Trans2 EPA ID: Not reported
TSD ID: NJD000564
Waste Code: F002 - HALO SOLV + STILL BOTTOMS FM REC OF SOLV
Quantity: 00060
Units: P - Pounds
Number of Containers: 001
Container Type: DF - Fiberboard or plastic drums (glass)
Handling Method: T Chemical, physical, or biological treatment.
Specific Gravity: 01.00
Waste Code: F002 - HALO SOLV + STILL BOTTOMS FM REC OF SOLV
Quantity: 00340
Units: P - Pounds
Number of Containers: 003
Container Type: DM - Metal drums, barrels
Handling Method: T Chemical, physical, or biological treatment.
Specific Gravity: 01.00
Year: 04

Document ID: NJA5077696
Manifest Status: Not reported
Trans1 State ID: S5811
Trans2 State ID: Not reported
Generator Ship Date: 03/17/2004
Trans1 Recv Date: 03/17/2004
Trans2 Recv Date: Not reported

Map ID
 Direction
 Distance
 Elevation

MAP FINDINGS

Site

Database(s)

EDR ID Number
 EPA ID Number

T S CLEANERS DBA MIDWEST CLEANERS (Continued)

1007264876

TSD Site Recv Date: 03/17/2004
 Part A Recv Date: Not reported
 Part B Recv Date: Not reported
 Generator EPA ID: NYR000123497
 Trans1 EPA ID: NJ0000027193
 Trans2 EPA ID: Not reported
 TSD ID: NJD002200
 Waste Code: F002 - HALO SOLV + STILL BOTTOMS FM REC OF SOLV
 Quantity: 01500
 Units: P - Pounds
 Number of Containers: 004
 Container Type: DM - Metal drums, barrels
 Handling Method: T Chemical, physical, or biological treatment.
 Specific Gravity: 01.00
 Year: 04

Document ID: NYG0326124
 Manifest Status: Not reported
 Trans1 State ID: NJ420
 Trans2 State ID: Not reported
 Generator Ship Date: 03/11/2004
 Trans1 Recv Date: 03/11/2004
 Trans2 Recv Date: Not reported
 TSD Site Recv Date: 03/18/2004
 Part A Recv Date: Not reported
 Part B Recv Date: Not reported
 Generator EPA ID: NYR000123497
 Trans1 EPA ID: NJD000564906
 Trans2 EPA ID: Not reported
 TSD ID: NJD000564
 Waste Code: F002 - HALO SOLV + STILL BOTTOMS FM REC OF SOLV
 Quantity: 01200
 Units: P - Pounds
 Number of Containers: 003
 Container Type: DM - Metal drums, barrels
 Handling Method: L Landfill.
 Specific Gravity: 01.00
 Year: 04

G36
South
< 1/8
0.095 mi.
500 ft.

104 WEST 96TH STREET
104 WEST 96TH STREET
NEW YORK, NY 10025
Site 2 of 10 in cluster G

NY AST A100291235
N/A

Relative:
Higher

AST:
 Region: STATE
 DEC Region: 2
 Site Status: Active
 Facility Id: 2-608795
 Program Type: PBS
 UTM X: 587087.63731000002
 UTM Y: 4516277.6514999997
 Expiration Date: 2013/04/07

Actual:
101 ft.

Affiliation Records:
 Site Id: 30646

Map ID
Direction
Distance
Elevation

MAP FINDINGS

Site

Database(s)

EDR ID Number
EPA ID Number

104 WEST 96TH STREET (Continued)

A100291235

Affiliation Type: Owner
Company Name: HUDSON ASSOCIATES
Contact Type: GENERAL PARTNER
Contact Name: ASHOK MEHRA
Address1: 13 EAST 16TH STREET # 400
Address2: Not reported
City: NEW YORK
State: NY
Zip Code: 10003
Country Code: 001
Phone: (212) 929-5300
Phone Ext: Not reported
Email: Not reported
Fax Number: Not reported
Modified By: kakyer
Date Last Modified: 2/27/2008

Site Id: 30646
Affiliation Type: Mail Contact
Company Name: HUDSON ASSOCIATES
Contact Type: Not reported
Contact Name: ASHOK MEHRA
Address1: 13 EAST 16TH STREET # 400
Address2: Not reported
City: NEW YORK,
State: NY
Zip Code: 10003
Country Code: 001
Phone: (212) 929-5300
Phone Ext: Not reported
Email: Not reported
Fax Number: Not reported
Modified By: kakyer
Date Last Modified: 2/27/2008

Site Id: 30646
Affiliation Type: Emergency Contact
Company Name: HUDSON ASSOCIATES
Contact Type: Not reported
Contact Name: MIGUEL REYES
Address1: Not reported
Address2: Not reported
City: Not reported
State: NN
Zip Code: Not reported
Country Code: 001
Phone: (212) 929-5300
Phone Ext: Not reported
Email: Not reported
Fax Number: Not reported
Modified By: TRANSLAT
Date Last Modified: 3/4/2004

Site Id: 30646
Affiliation Type: On-Site Operator
Company Name: 104 WEST 96TH STREET
Contact Type: Not reported

Map ID
Direction
Distance
Elevation

MAP FINDINGS

Site

Database(s)

EDR ID Number
EPA ID Number

104 WEST 96TH STREET (Continued)

A100291235

Contact Name: MIGUEL REYES
Address1: Not reported
Address2: Not reported
City: Not reported
State: NN
Zip Code: Not reported
Country Code: 001
Phone: (212) 678-6297
Phone Ext: Not reported
Email: Not reported
Fax Number: Not reported
Modified By: TRANSLAT
Date Last Modified: 3/4/2004

Equipment Records:

A00 - Tank Internal Protection - None
F04 - Pipe External Protection - Fiberglass
J02 - Dispenser - Suction
B01 - Tank External Protection - Painted/Asphalt Coating
H06 - Tank Leak Detection - Impervious Barrier/Concrete Pad (A/G)
D01 - Pipe Type - Steel/Carbon Steel/Iron
I05 - Overfill - Vent Whistle
L09 - Piping Leak Detection - Exempt Suction Piping
G03 - Tank Secondary Containment - Vault (w/o access)
C01 - Pipe Location - Aboveground

Tank Info:

Tank Number: 001
Tank Id: 65656
Tank Location: 1
Tank Type: Steel/Carbon Steel/Iron
Tank Status: In Service
Tank Model: Not reported
Pipe Model: Not reported
Install Date: 10/1/1906
Capacity Gallons: 3000
Tightness Test Method: NN
Date Test: Not reported
Next Test Date: Not reported
Date Tank Closed: Not reported
Register: True
Modified By: kakyar
Last Modified: 2/27/2008

G37
South
< 1/8
0.097 mi.
510 ft.

BIBA FRENCH CLEANERS
102 W 96TH ST
NEW YORK, NY 10025
Site 3 of 10 in cluster G

RCRA-SQG 1008374607
NY MANIFEST NYR000133579

Relative:
Higher

RCRA-SQG:
Date form received by agency: 01/01/2007
Facility name: BIBA FRENCH CLEANERS
Facility address: 102 W 96TH ST
NEW YORK, NY 100256402
EPA ID: NYR000133579
Mailing address: W 96TH ST

Actual:
101 ft.

Map ID
Direction
Distance
Elevation

MAP FINDINGS

Site

Database(s)

EDR ID Number
EPA ID Number

BIBA FRENCH CLEANERS (Continued)

1008374607

Contact: NEW YORK, NY 100256402
Contact address: JAY LEE
W 96TH ST
NEW YORK, NY 100256402
Contact country: US
Contact telephone: (212) 663-2274
Contact email: BIBABIBA102@YAHOO.COM
EPA Region: 02
Classification: Small Small Quantity Generator
Description: Handler: generates more than 100 and less than 1000 kg of hazardous waste during any calendar month and accumulates less than 6000 kg of hazardous waste at any time; or generates 100 kg or less of hazardous waste during any calendar month, and accumulates more than 1000 kg of hazardous waste at any time

Owner/Operator Summary:

Owner/operator name: NO NAME FOUND
Owner/operator address: Not reported
Not reported
Owner/operator country: US
Owner/operator telephone: Not reported
Legal status: Private
Owner/Operator Type: Operator
Owner/Op start date: 12/01/2000
Owner/Op end date: Not reported

Owner/operator name: NO NAME FOUND
Owner/operator address: Not reported
Not reported
Owner/operator country: US
Owner/operator telephone: Not reported
Legal status: Private
Owner/Operator Type: Owner
Owner/Op start date: 12/01/2000
Owner/Op end date: Not reported

Handler Activities Summary:

U.S. importer of hazardous waste: No
Mixed waste (haz. and radioactive): No
Recycler of hazardous waste: No
Transporter of hazardous waste: No
Treater, storer or disposer of HW: No
Underground injection activity: No
On-site burner exemption: No
Furnace exemption: No
Used oil fuel burner: No
Used oil processor: No
Used oil refiner: No
Used oil fuel marketer to burner: No
Used oil Specification marketer: No
Used oil transfer facility: No
Used oil transporter: No

Historical Generators:

Date form received by agency: 01/01/2006
Facility name: BIBA FRENCH CLEANERS

Map ID
Direction
Distance
Elevation

MAP FINDINGS

Site

Database(s)

EDR ID Number
EPA ID Number

BIBA FRENCH CLEANERS (Continued)

1008374607

Classification: Not a generator, verified

Date form received by agency: 08/04/2005

Facility name: BIBA FRENCH CLEANERS

Classification: Small Quantity Generator

Violation Status: No violations found

NY MANIFEST:

EPA ID: NYR000133579

Country: USA

Mailing Name: BIBA FRENCH CLEANERS

Mailing Contact: BIBA FRENCH CLEANERS

Mailing Address: 102 W 96TH ST

Mailing Address 2: Not reported

Mailing City: NEW YORK

Mailing State: NY

Mailing Zip: 10025

Mailing Zip4: Not reported

Mailing Country: USA

Mailing Phone: Not reported

Document ID: Not reported

Manifest Status: Not reported

Trans1 State ID: NJD000564906

Trans2 State ID: MIK814262374

Generator Ship Date: 2009-04-20

Trans1 Recv Date: 2009-04-20

Trans2 Recv Date: 2009-04-23

TSD Site Recv Date: 2009-04-24

Part A Recv Date: Not reported

Part B Recv Date: Not reported

Generator EPA ID: NYR000133579

Trans1 EPA ID: Not reported

Trans2 EPA ID: Not reported

TSD ID: CDX107000000

Waste Code: Not reported

Quantity: 40.0

Units: P - Pounds

Number of Containers: 1.0

Container Type: DM - Metal drums, barrels

Handling Method: R Material recovery of more than 75 percent of the total material.

Specific Gravity: 1.0

Year: 09

Manifest Tracking Num: 004980825JJK

Import Ind: N

Export Ind: Y

Discr Quantity Ind: N

Discr Type Ind: N

Discr Residue Ind: N

Discr Partial Reject Ind: N

Discr Full Reject Ind: N

Manifest Ref Num: Not reported

Alt Fac RCRA Id: Not reported

Alt Fac Sign Date: Not reported

Mgmt Method Type Code: H020

Map ID
Direction
Distance
Elevation

MAP FINDINGS

Site

Database(s)

EDR ID Number
EPA ID Number

BIBA FRENCH CLEANERS (Continued)

1008374607

Document ID: Not reported
Manifest Status: Not reported
Trans1 State ID: NJD000564906
Trans2 State ID: MIK814262374
Generator Ship Date: 2009-04-20
Trans1 Recv Date: 2009-04-20
Trans2 Recv Date: 2009-04-23
TSD Site Recv Date: 2009-04-24
Part A Recv Date: Not reported
Part B Recv Date: Not reported
Generator EPA ID: NYR000133579
Trans1 EPA ID: Not reported
Trans2 EPA ID: Not reported
TSD ID: CDX107000000
Waste Code: Not reported
Quantity: 80.0
Units: P - Pounds
Number of Containers: 1.0
Container Type: DM - Metal drums, barrels
Handling Method: R Material recovery of more than 75 percent of the total material.
Specific Gravity: 1.0
Year: 09
Manifest Tracking Num: 004980825JJK
Import Ind: N
Export Ind: Y
Discr Quantity Ind: N
Discr Type Ind: N
Discr Residue Ind: N
Discr Partial Reject Ind: N
Discr Full Reject Ind: N
Manifest Ref Num: Not reported
Alt Fac RCRA Id: Not reported
Alt Fac Sign Date: Not reported
Mgmt Method Type Code: H020

Document ID: Not reported
Manifest Status: Not reported
Trans1 State ID: NJD000564906
Trans2 State ID: MIK814262374
Generator Ship Date: 2009-04-20
Trans1 Recv Date: 2009-04-20
Trans2 Recv Date: 2009-04-23
TSD Site Recv Date: 2009-04-24
Part A Recv Date: Not reported
Part B Recv Date: Not reported
Generator EPA ID: NYR000133579
Trans1 EPA ID: Not reported
Trans2 EPA ID: Not reported
TSD ID: CDX107000000
Waste Code: Not reported
Quantity: 130.0
Units: P - Pounds
Number of Containers: 1.0
Container Type: DM - Metal drums, barrels
Handling Method: R Material recovery of more than 75 percent of the total material.
Specific Gravity: 1.0

Map ID
Direction
Distance
Elevation

MAP FINDINGS

Site

Database(s)

EDR ID Number
EPA ID Number

BIBA FRENCH CLEANERS (Continued)

1008374607

Year: 09
Manifest Tracking Num: 004980825JJK
Import Ind: N
Export Ind: Y
Discr Quantity Ind: N
Discr Type Ind: N
Discr Residue Ind: N
Discr Partial Reject Ind: N
Discr Full Reject Ind: N
Manifest Ref Num: Not reported
Alt Fac RCRA Id: Not reported
Alt Fac Sign Date: Not reported
Mgmt Method Type Code: H020

Document ID: Not reported
Manifest Status: Not reported
Trans1 State ID: NJD000564906
Trans2 State ID: MIK814262374
Generator Ship Date: 2009-04-20
Trans1 Recv Date: 2009-04-20
Trans2 Recv Date: 2009-04-23
TSD Site Recv Date: 2009-04-24
Part A Recv Date: Not reported
Part B Recv Date: Not reported
Generator EPA ID: NYR000133579
Trans1 EPA ID: Not reported
Trans2 EPA ID: Not reported
TSD ID: CDX107000000
Waste Code: Not reported
Quantity: 80.0
Units: P - Pounds
Number of Containers: 1.0
Container Type: DM - Metal drums, barrels
Handling Method: R Material recovery of more than 75 percent of the total material.
Specific Gravity: 1.0

Year: 09
Manifest Tracking Num: 004980825JJK
Import Ind: N
Export Ind: Y
Discr Quantity Ind: N
Discr Type Ind: N
Discr Residue Ind: N
Discr Partial Reject Ind: N
Discr Full Reject Ind: N
Manifest Ref Num: Not reported
Alt Fac RCRA Id: Not reported
Alt Fac Sign Date: Not reported
Mgmt Method Type Code: H020

Document ID: Not reported
Manifest Status: Not reported
Trans1 State ID: NJD000564906
Trans2 State ID: MIK814262374
Generator Ship Date: 2009-04-20
Trans1 Recv Date: 2009-04-20

Map ID
Direction
Distance
Elevation

MAP FINDINGS

Site

Database(s)

EDR ID Number
EPA ID Number

BIBA FRENCH CLEANERS (Continued)

1008374607

Trans2 Recv Date: 2009-04-23
TSD Site Recv Date: 2009-04-24
Part A Recv Date: Not reported
Part B Recv Date: Not reported
Generator EPA ID: NYR000133579
Trans1 EPA ID: Not reported
Trans2 EPA ID: Not reported
TSD ID: CDX107000000
Waste Code: Not reported
Quantity: 130.0
Units: P - Pounds
Number of Containers: 1.0
Container Type: DM - Metal drums, barrels
Handling Method: R Material recovery of more than 75 percent of the total material.
Specific Gravity: 1.0
Year: 09
Manifest Tracking Num: 004980825JJK
Import Ind: N
Export Ind: Y
Discr Quantity Ind: N
Discr Type Ind: N
Discr Residue Ind: N
Discr Partial Reject Ind: N
Discr Full Reject Ind: N
Manifest Ref Num: Not reported
Alt Fac RCRA Id: Not reported
Alt Fac Sign Date: Not reported
Mgmt Method Type Code: H020

Document ID: Not reported
Manifest Status: Not reported
Trans1 State ID: NJD000564906
Trans2 State ID: MIK814262374
Generator Ship Date: 2009-04-20
Trans1 Recv Date: 2009-04-20
Trans2 Recv Date: 2009-04-23
TSD Site Recv Date: 2009-04-24
Part A Recv Date: Not reported
Part B Recv Date: Not reported
Generator EPA ID: NYR000133579
Trans1 EPA ID: Not reported
Trans2 EPA ID: Not reported
TSD ID: CDX107000000
Waste Code: Not reported
Quantity: 40.0
Units: P - Pounds
Number of Containers: 1.0
Container Type: DM - Metal drums, barrels
Handling Method: R Material recovery of more than 75 percent of the total material.
Specific Gravity: 1.0
Year: 09
Manifest Tracking Num: 004980825JJK
Import Ind: N
Export Ind: Y
Discr Quantity Ind: N
Discr Type Ind: N

Map ID
Direction
Distance
Elevation

MAP FINDINGS

Site

Database(s)

EDR ID Number
EPA ID Number

BIBA FRENCH CLEANERS (Continued)

1008374607

Discr Residue Ind: N
Discr Partial Reject Ind: N
Discr Full Reject Ind: N
Manifest Ref Num: Not reported
Alt Fac RCRA Id: Not reported
Alt Fac Sign Date: Not reported
Mgmt Method Type Code: H020

Document ID: Not reported
Manifest Status: Not reported
Trans1 State ID: NJD000564906
Trans2 State ID: MIK814262374
Generator Ship Date: 2009-04-20
Trans1 Recv Date: 2009-04-20
Trans2 Recv Date: 2009-04-23
TSD Site Recv Date: 2009-04-24
Part A Recv Date: Not reported
Part B Recv Date: Not reported
Generator EPA ID: NYR000133579
Trans1 EPA ID: Not reported
Trans2 EPA ID: Not reported
TSD ID: CDX107000000
Waste Code: Not reported
Quantity: 40.0
Units: P - Pounds
Number of Containers: 1.0
Container Type: DM - Metal drums, barrels
Handling Method: R Material recovery of more than 75 percent of the total material.
Specific Gravity: 1.0
Year: 09
Manifest Tracking Num: 004980825JJK
Import Ind: N
Export Ind: Y
Discr Quantity Ind: N
Discr Type Ind: N
Discr Residue Ind: N
Discr Partial Reject Ind: N
Discr Full Reject Ind: N
Manifest Ref Num: Not reported
Alt Fac RCRA Id: Not reported
Alt Fac Sign Date: Not reported
Mgmt Method Type Code: H020

Document ID: Not reported
Manifest Status: Not reported
Trans1 State ID: NJD000564906
Trans2 State ID: MIK814262374
Generator Ship Date: 2009-04-20
Trans1 Recv Date: 2009-04-20
Trans2 Recv Date: 2009-04-23
TSD Site Recv Date: 2009-04-24
Part A Recv Date: Not reported
Part B Recv Date: Not reported
Generator EPA ID: NYR000133579
Trans1 EPA ID: Not reported

Map ID
Direction
Distance
Elevation

MAP FINDINGS

Site

Database(s)

EDR ID Number
EPA ID Number

BIBA FRENCH CLEANERS (Continued)

1008374607

Trans2 EPA ID: Not reported
TSDF ID: CDX107000000
Waste Code: Not reported
Quantity: 80.0
Units: P - Pounds
Number of Containers: 1.0
Container Type: DM - Metal drums, barrels
Handling Method: R Material recovery of more than 75 percent of the total material.
Specific Gravity: 1.0
Year: 09
Manifest Tracking Num: 004980825JJK
Import Ind: N
Export Ind: Y
Discr Quantity Ind: N
Discr Type Ind: N
Discr Residue Ind: N
Discr Partial Reject Ind: N
Discr Full Reject Ind: N
Manifest Ref Num: Not reported
Alt Fac RCRA Id: Not reported
Alt Fac Sign Date: Not reported
Mgmt Method Type Code: H020

Document ID: Not reported
Manifest Status: Not reported
Trans1 State ID: NJD000564906
Trans2 State ID: MIK814262374
Generator Ship Date: 2009-04-20
Trans1 Recv Date: 2009-04-20
Trans2 Recv Date: 2009-04-23
TSD Site Recv Date: 2009-04-24
Part A Recv Date: Not reported
Part B Recv Date: Not reported
Generator EPA ID: NYR000133579
Trans1 EPA ID: Not reported
Trans2 EPA ID: Not reported
TSDF ID: CDX107000000
Waste Code: Not reported
Quantity: 130.0
Units: P - Pounds
Number of Containers: 1.0
Container Type: DM - Metal drums, barrels
Handling Method: R Material recovery of more than 75 percent of the total material.
Specific Gravity: 1.0
Year: 09
Manifest Tracking Num: 004980825JJK
Import Ind: N
Export Ind: Y
Discr Quantity Ind: N
Discr Type Ind: N
Discr Residue Ind: N
Discr Partial Reject Ind: N
Discr Full Reject Ind: N
Manifest Ref Num: Not reported
Alt Fac RCRA Id: Not reported
Alt Fac Sign Date: Not reported

Map ID
Direction
Distance
Elevation

MAP FINDINGS

Site

Database(s)

EDR ID Number
EPA ID Number

BIBA FRENCH CLEANERS (Continued)

1008374607

Mgmt Method Type Code: H020

Document ID: Not reported
Manifest Status: Not reported
Trans1 State ID: NJD000564906
Trans2 State ID: MIK814262374
Generator Ship Date: 2008-07-01
Trans1 Recv Date: 2008-07-01
Trans2 Recv Date: 2008-07-03
TSD Site Recv Date: 2008-07-03
Part A Recv Date: Not reported
Part B Recv Date: Not reported
Generator EPA ID: NYR000133579
Trans1 EPA ID: Not reported
Trans2 EPA ID: Not reported
TSD ID: CDX107000000
Waste Code: Not reported
Quantity: 80.0
Units: P - Pounds
Number of Containers: 1.0
Container Type: DM - Metal drums, barrels
Handling Method: R Material recovery of more than 75 percent of the total material.
Specific Gravity: 1.0
Year: 08
Manifest Tracking Num: 003371490JJK
Import Ind: N
Export Ind: Y
Discr Quantity Ind: N
Discr Type Ind: N
Discr Residue Ind: N
Discr Partial Reject Ind: N
Discr Full Reject Ind: N
Manifest Ref Num: Not reported
Alt Fac RCRA Id: Not reported
Alt Fac Sign Date: Not reported
Mgmt Method Type Code: H020

Document ID: Not reported
Manifest Status: Not reported
Trans1 State ID: NJD000564906
Trans2 State ID: MIK814262374
Generator Ship Date: 2008-07-01
Trans1 Recv Date: 2008-07-01
Trans2 Recv Date: 2008-07-03
TSD Site Recv Date: 2008-07-03
Part A Recv Date: Not reported
Part B Recv Date: Not reported
Generator EPA ID: NYR000133579
Trans1 EPA ID: Not reported
Trans2 EPA ID: Not reported
TSD ID: CDX107000000
Waste Code: Not reported
Quantity: 130.0
Units: P - Pounds
Number of Containers: 1.0

Map ID
Direction
Distance
Elevation

MAP FINDINGS

Site

Database(s)

EDR ID Number
EPA ID Number

BIBA FRENCH CLEANERS (Continued)

1008374607

Container Type: DM - Metal drums, barrels
Handling Method: R Material recovery of more than 75 percent of the total material.
Specific Gravity: 1.0
Year: 08
Manifest Tracking Num: 003371490JJK
Import Ind: N
Export Ind: Y
Discr Quantity Ind: N
Discr Type Ind: N
Discr Residue Ind: N
Discr Partial Reject Ind: N
Discr Full Reject Ind: N
Manifest Ref Num: Not reported
Alt Fac RCRA Id: Not reported
Alt Fac Sign Date: Not reported
Mgmt Method Type Code: H020

Document ID: Not reported
Manifest Status: Not reported
Trans1 State ID: NJD000564906
Trans2 State ID: MIK814262374
Generator Ship Date: 2008-07-01
Trans1 Recv Date: 2008-07-01
Trans2 Recv Date: 2008-07-03
TSD Site Recv Date: 2008-07-03
Part A Recv Date: Not reported
Part B Recv Date: Not reported
Generator EPA ID: NYR000133579
Trans1 EPA ID: Not reported
Trans2 EPA ID: Not reported
TSD ID: CDX107000000
Waste Code: Not reported
Quantity: 40.0
Units: P - Pounds
Number of Containers: 1.0
Container Type: DM - Metal drums, barrels
Handling Method: R Material recovery of more than 75 percent of the total material.
Specific Gravity: 1.0
Year: 08
Manifest Tracking Num: 003371490JJK
Import Ind: N
Export Ind: Y
Discr Quantity Ind: N
Discr Type Ind: N
Discr Residue Ind: N
Discr Partial Reject Ind: N
Discr Full Reject Ind: N
Manifest Ref Num: Not reported
Alt Fac RCRA Id: Not reported
Alt Fac Sign Date: Not reported
Mgmt Method Type Code: H020

Document ID: Not reported
Manifest Status: Not reported
Trans1 State ID: NJD000564906

Map ID
Direction
Distance
Elevation

MAP FINDINGS

Site

Database(s)

EDR ID Number
EPA ID Number

BIBA FRENCH CLEANERS (Continued)

1008374607

Trans2 State ID: MIK814262374
Generator Ship Date: 2008-07-01
Trans1 Recv Date: 2008-07-01
Trans2 Recv Date: 2008-07-03
TSD Site Recv Date: 2008-07-03
Part A Recv Date: Not reported
Part B Recv Date: Not reported
Generator EPA ID: NYR000133579
Trans1 EPA ID: Not reported
Trans2 EPA ID: Not reported
TSD ID: CDX107000000
Waste Code: Not reported
Quantity: 80.0
Units: P - Pounds
Number of Containers: 1.0
Container Type: DM - Metal drums, barrels
Handling Method: R Material recovery of more than 75 percent of the total material.
Specific Gravity: 1.0
Year: 08
Manifest Tracking Num: 003371490JJK
Import Ind: N
Export Ind: Y
Discr Quantity Ind: N
Discr Type Ind: N
Discr Residue Ind: N
Discr Partial Reject Ind: N
Discr Full Reject Ind: N
Manifest Ref Num: Not reported
Alt Fac RCRA Id: Not reported
Alt Fac Sign Date: Not reported
Mgmt Method Type Code: H020

Document ID: Not reported
Manifest Status: Not reported
Trans1 State ID: NJD000564906
Trans2 State ID: MIK814262374
Generator Ship Date: 2008-07-01
Trans1 Recv Date: 2008-07-01
Trans2 Recv Date: 2008-07-03
TSD Site Recv Date: 2008-07-03
Part A Recv Date: Not reported
Part B Recv Date: Not reported
Generator EPA ID: NYR000133579
Trans1 EPA ID: Not reported
Trans2 EPA ID: Not reported
TSD ID: CDX107000000
Waste Code: Not reported
Quantity: 40.0
Units: P - Pounds
Number of Containers: 1.0
Container Type: DM - Metal drums, barrels
Handling Method: R Material recovery of more than 75 percent of the total material.
Specific Gravity: 1.0
Year: 08
Manifest Tracking Num: 003371490JJK
Import Ind: N

Map ID
Direction
Distance
Elevation

MAP FINDINGS

Site

Database(s)

EDR ID Number
EPA ID Number

BIBA FRENCH CLEANERS (Continued)

1008374607

Export Ind: Y
Discr Quantity Ind: N
Discr Type Ind: N
Discr Residue Ind: N
Discr Partial Reject Ind: N
Discr Full Reject Ind: N
Manifest Ref Num: Not reported
Alt Fac RCRA Id: Not reported
Alt Fac Sign Date: Not reported
Mgmt Method Type Code: H020

Document ID: Not reported
Manifest Status: Not reported
Trans1 State ID: NJD000564906
Trans2 State ID: MIK814262374
Generator Ship Date: 2008-07-01
Trans1 Recv Date: 2008-07-01
Trans2 Recv Date: 2008-07-03
TSD Site Recv Date: 2008-07-03
Part A Recv Date: Not reported
Part B Recv Date: Not reported
Generator EPA ID: NYR000133579
Trans1 EPA ID: Not reported
Trans2 EPA ID: Not reported
TSD ID: CDX107000000
Waste Code: Not reported
Quantity: 130.0
Units: P - Pounds
Number of Containers: 1.0
Container Type: DM - Metal drums, barrels
Handling Method: R Material recovery of more than 75 percent of the total material.
Specific Gravity: 1.0
Year: 08
Manifest Tracking Num: 003371490JJK
Import Ind: N
Export Ind: Y
Discr Quantity Ind: N
Discr Type Ind: N
Discr Residue Ind: N
Discr Partial Reject Ind: N
Discr Full Reject Ind: N
Manifest Ref Num: Not reported
Alt Fac RCRA Id: Not reported
Alt Fac Sign Date: Not reported
Mgmt Method Type Code: H020

Document ID: 06
Manifest Status: 001303069JJK
Trans1 State ID: NYR000133579
Trans2 State ID: Not reported
Generator Ship Date: CDX107000000
Trans1 Recv Date: Not reported
Trans2 Recv Date: NJD000564906
TSD Site Recv Date: Not reported
Part A Recv Date: Not reported

Map ID
Direction
Distance
Elevation

MAP FINDINGS

Site

Database(s)

EDR ID Number
EPA ID Number

BIBA FRENCH CLEANERS (Continued)

1008374607

Part B Recv Date: Not reported
Generator EPA ID: N
Trans1 EPA ID: N
Trans2 EPA ID: N
TSD ID: N
Waste Code: N
Quantity: Not reported
Units: 1
Number of Containers: DM
Container Type: 80
Handling Method: P
Specific Gravity: 1
Waste Code: R
Quantity: Not reported
Units: Not reported
Number of Containers: Not reported
Container Type: Not reported
Handling Method: Not reported
Specific Gravity: Not reported
Year: Not reported

Document ID: 06
Manifest Status: 001303069JJK
Trans1 State ID: NYR000133579
Trans2 State ID: Not reported
Generator Ship Date: CDX107000000
Trans1 Recv Date: Not reported
Trans2 Recv Date: NJD000564906
TSD Site Recv Date: Not reported
Part A Recv Date: Not reported
Part B Recv Date: Not reported
Generator EPA ID: N
Trans1 EPA ID: N
Trans2 EPA ID: N
TSD ID: N
Waste Code: N
Quantity: Not reported
Units: 2
Number of Containers: DM
Container Type: 260
Handling Method: P
Specific Gravity: 1
Waste Code: R
Quantity: Not reported
Units: Not reported
Number of Containers: Not reported
Container Type: Not reported
Handling Method: Not reported
Specific Gravity: Not reported
Year: Not reported

MAP FINDINGS

Map ID
 Direction
 Distance
 Elevation

Site

Database(s)

EDR ID Number
 EPA ID Number

G38
South
< 1/8
0.097 mi.
515 ft.

104 WEST 96TH ST
104 WEST 96TH ST
MANHATTEN, NY

Site 4 of 10 in cluster G

NY Spills **S109207621**
 N/A

Relative:
Higher

NY Spills:

Actual:
101 ft.

Site ID: 403409
 Facility Addr2: Not reported
 Facility ID: 0806148
 Spill Number: 0806148
 Facility Type: ER
 SWIS: 3101
 Investigator: hrpatel
 Referred To: Not reported
 Spill Date: 9/1/2008
 Reported to Dept: 9/1/2008
 CID: Not reported
 Spill Cause: Housekeeping
 Water Affected: Not reported
 Spill Source: Private Dwelling
 Spill Notifier: Other
 Cleanup Ceased: Not reported
 Cleanup Meets Std: False
 Last Inspection: Not reported
 Recommended Penalty: Penalty Not Recommended
 UST Trust: False
 Spill Class: Not reported
 Spill Closed Dt: 9/2/2008
 Remediation Phase: 0
 Date Entered In Computer: 9/1/2008
 Spill Record Last Update: 9/2/2008
 Spiller Name: Not reported
 Spiller Company: HUDSON ASSOCIATION /REYES
 Spiller Address: 13 EAST 16TH
 Spiller City,St,Zip: NEW YORK, NY 11773
 Spiller Company: 999
 Contact Name: MALOENY
 Contact Phone: Not reported
 DEC Region: 2
 DER Facility ID: 352632
 DEC Memo: 09/02/08-Hiralkumar Patel. spoke with Maloeny at FDNY. he mentioned that maintenance crew tried to open clogged piping with chemical (possibly drain opener) and that chemical leaked into apartment on lower floor. one person was hospitalized affected by this chemical. no petroleum spill. no soil/water impacted. FDNY responded and cleaned up. case closed.

Remarks: Dispatch filed report based on the notes of D. BRUCE. Unclogging drain, leaked on floor on third floor.

Material:

Site ID: 403409
 Operable Unit ID: 1160112
 Operable Unit: 01
 Material ID: 2151264
 Material Code: 9999
 Material Name: Other - DRAIN0-Declogger
 Case No.: Not reported
 Material FA: Petroleum
 Quantity: 0.25

Map ID
 Direction
 Distance
 Elevation

MAP FINDINGS

Site

Database(s)

EDR ID Number
 EPA ID Number

104 WEST 96TH ST (Continued)

S109207621

Units: Gallons
 Recovered: Not reported
 Resource Affected: Not reported
 Oxygenate: False

Tank Test:

Site ID: Not reported
 Spill Tank Test: Not reported
 Tank Number: Not reported
 Tank Size: Not reported
 Test Method: Not reported
 Leak Rate: Not reported
 Gross Fail: Not reported
 Modified By: Not reported
 Last Modified: Not reported
 Test Method: Not reported

**J39
 SSE
 < 1/8
 0.099 mi.
 525 ft.**

**750 COLUMBUS AVENUE
 750 COLUMBUS AVENUE
 MANHATTAN NEW YORK, NY
 Site 1 of 2 in cluster J**

**NY Spills S102148134
 NY Hist Spills N/A**

**Relative:
 Higher**

NY Spills:

**Actual:
 100 ft.**

Site ID: 133892
 Facility Addr2: Not reported
 Facility ID: 9400955
 Spill Number: 9400955
 Facility Type: ER
 SWIS: 3101
 Investigator: CAMMISA
 Referred To: Not reported
 Spill Date: 4/20/1994
 Reported to Dept: 4/20/1994
 CID: Not reported
 Spill Cause: Equipment Failure
 Water Affected: Not reported
 Spill Source: Commercial/Industrial
 Spill Notifier: Other
 Cleanup Ceased: 4/20/1994
 Cleanup Meets Std: True
 Last Inspection: Not reported
 Recommended Penalty: Penalty Not Recommended
 UST Trust: False
 Spill Class: Known release with minimal potential for fire or hazard. DEC Response. Willing Responsible Party. Corrective action taken.
 Spill Closed Dt: 4/20/1994
 Remediation Phase: 0
 Date Entered In Computer: 4/29/1994
 Spill Record Last Update: 9/30/2004
 Spiller Name: Not reported
 Spiller Company: Not reported
 Spiller Address: Not reported
 Spiller City,St,Zip: ***Update***, ZZ
 Spiller Company: 001
 Contact Name: Not reported

Map ID
Direction
Distance
Elevation

MAP FINDINGS

Site

Database(s)

EDR ID Number
EPA ID Number

750 COLUMBUS AVENUE (Continued)

S102148134

Contact Phone: Not reported
DEC Region: 2
DER Facility ID: 115058
DEC Memo: Not reported
Remarks: GAGE MALFUCTION. SPILL CONTAINED ON PAVED STREET. F.D. AT SCEEN & AL EASTMOND TO CLEAN UP. 718-378-3000- DOUG.

Material:

Site ID: 133892
Operable Unit ID: 998346
Operable Unit: 01
Material ID: 384729
Material Code: 0003
Material Name: #6 Fuel Oil
Case No.: Not reported
Material FA: Petroleum
Quantity: 10
Units: Gallons
Recovered: No
Resource Affected: Not reported
Oxygenate: False

Tank Test:

Site ID: Not reported
Spill Tank Test: Not reported
Tank Number: Not reported
Tank Size: Not reported
Test Method: Not reported
Leak Rate: Not reported
Gross Fail: Not reported
Modified By: Not reported
Last Modified: Not reported
Test Method: Not reported

Site ID: 133891
Facility Addr2: Not reported
Facility ID: 0212497
Spill Number: 0212497
Facility Type: ER
SWIS: 3101
Investigator: JXZHAO
Referred To: Not reported
Spill Date: 3/19/2003
Reported to Dept: 3/19/2003
CID: 422
Spill Cause: Unknown
Water Affected: Not reported
Spill Source: Unknown
Spill Notifier: Citizen
Cleanup Ceased: Not reported
Cleanup Meets Std: False
Last Inspection: Not reported
Recommended Penalty: Penalty Not Recommended
UST Trust: False
Spill Class: Possible release with minimal potential for fire or hazard or Known release with no damage. DEC Response. Willing Responsible Party.

Map ID
Direction
Distance
Elevation

MAP FINDINGS

Site

Database(s)

EDR ID Number
EPA ID Number

750 COLUMBUS AVENUE (Continued)

S102148134

Corrective action taken.
Spill Closed Dt: 3/19/2003
Remediation Phase: 0
Date Entered In Computer: 3/19/2003
Spill Record Last Update: 3/19/2003
Spiller Name: Not reported
Spiller Company: UNKNOWN
Spiller Address: Not reported
Spiller City,St,Zip: ZZ -
Spiller Company: 001
Contact Name: REFUSED
Contact Phone: Not reported
DEC Region: 2
DER Facility ID: 115058
DEC Memo: Prior to Sept, 2004 data translation this spill Lead_DEC Field was "ZHAO" 3/19/2003 - JZ/DO: Referred to Air Division and referred to DEP. DEP had received 3 complains in January. Inspectors had checked boiler system and found no emissions.
Remarks: black smoke coming from possible incinerator in apt bldg. citizen states it's been going on for months, not sure if it's legal.

Material:

Site ID: 133891
Operable Unit ID: 865947
Operable Unit: 01
Material ID: 512226
Material Code: 0064A
Material Name: UNKNOWN MATERIAL
Case No.: Not reported
Material FA: Other
Quantity: 0
Units: Gallons
Recovered: No
Resource Affected: Not reported
Oxygenate: False

Tank Test:

Site ID: Not reported
Spill Tank Test: Not reported
Tank Number: Not reported
Tank Size: Not reported
Test Method: Not reported
Leak Rate: Not reported
Gross Fail: Not reported
Modified By: Not reported
Last Modified: Not reported
Test Method: Not reported

[Click this hyperlink](#) while viewing on your computer to access additional NY_SPILL: detail in the EDR Site Report.

NY Hist Spills:

Region of Spill: 2
Spill Number: 9400955
Investigator: CAMMISA
Caller Name: Not reported

Map ID
Direction
Distance
Elevation

MAP FINDINGS

Site

Database(s)

EDR ID Number
EPA ID Number

750 COLUMBUS AVENUE (Continued)

S102148134

Caller Agency: Not reported
Caller Phone: Not reported
Notifier Name: Not reported
Notifier Agency: Not reported
Notifier Phone: Not reported
Spill Date/Time: 04/20/1994 10:00
Reported to Dept Date/Time: 04/20/94 10:16
SWIS: 62
Spiller Name: Not reported
Spiller Contact: Not reported
Spiller Phone: Not reported
Spiller Address: Not reported
Spiller City,St,Zip: Not reported
Spill Cause: Equipment Failure
Reported to Dept: On Land
Water Affected: Not reported
Spill Source: 01
Spill Notifier: Other
PBS Number: Not reported
Cleanup Ceased: 04/20/94
Cleanup Meets Std: True
Last Inspection: / /
Recommended Penalty: Penalty Not Recommended
Spiller Cleanup Dt: / /
Enforcement Date: / /
Invstgn Complete: / /
UST Involvement: False
Spill Class: Known release with minimal potential for fire or hazard. DEC Response.
Willing Responsible Party. Corrective action taken.
Spill Closed Dt: 04/20/94
Corrective Action Plan Submitted: / /
Date Region Sent Summary to Central Office: / /
Date Spill Entered In Computer Data File: 04/29/94
Date Spill Entered In Computer Data File: Not reported
Update Date: / /
Is Updated: False

Tank:

PBS Number: Not reported
Tank Number: Not reported
Tank Size: Not reported
Test Method: Not reported
Leak Rate Failed Tank: Not reported
Gross Leak Rate: Not reported

Material:

Material Class Type: Petroleum
Quantity Spilled: 10
Unkonwn Quantity Spilled: False
Units: Gallons
Quantity Recovered: 0
Unkonwn Quantity Recovered: False
Material: #6 FUEL OIL
Class Type: #6 FUEL OIL
Times Material Entry In File: 2190
CAS Number: Not reported
Last Date: 19940728
DEC Remarks: Not reported

Map ID
Direction
Distance
Elevation

MAP FINDINGS

Site

Database(s)

EDR ID Number
EPA ID Number

750 COLUMBUS AVENUE (Continued)

S102148134

Remark: GAGE MALFUCTION. SPILL CONTAINED ON PAVED STREET. F.D. AT SCEEN AL
EASTMOND TO CLEAN UP. 718-378-3000- DOUG.

J40
SSE
< 1/8
0.099 mi.
525 ft.

750 COLUMBUS AVENUE
750 COLUMBUS AVENUE
MANHATTAN, NY

NY Spills **S102148153**
NY Hist Spills **N/A**

Site 2 of 2 in cluster J

Relative:
Higher

NY Spills:

Actual:
100 ft.

Site ID: 133893
Facility Addr2: Not reported
Facility ID: 9401077
Spill Number: 9401077
Facility Type: ER
SWIS: 3101
Investigator: CAMMISA
Referred To: Not reported
Spill Date: 4/22/1994
Reported to Dept: 4/22/1994
CID: Not reported
Spill Cause: Human Error
Water Affected: Not reported
Spill Source: Institutional, Educational, Gov., Other
Spill Notifier: Other
Cleanup Ceased: 4/22/1994
Cleanup Meets Std: True
Last Inspection: Not reported
Recommended Penalty: Penalty Not Recommended
UST Trust: False
Spill Class: Known release with minimal potential for fire or hazard. DEC Response.
Willing Responsible Party. Corrective action taken.
Spill Closed Dt: 4/22/1994
Remediation Phase: 0
Date Entered In Computer: 4/27/1994
Spill Record Last Update: 9/30/2004
Spiller Name: Not reported
Spiller Company: MB TRUCKING
Spiller Address: Not reported
Spiller City,St,Zip: ZZ
Spiller Company: 001
Contact Name: Not reported
Contact Phone: Not reported
DEC Region: 2
DER Facility ID: 115058
DEC Memo: Not reported
Remarks: PRESSURE ON LINE WILL SHOVEL CAME UP & PRESSURE WASH

Material:

Site ID: 133893
Operable Unit ID: 994913
Operable Unit: 01
Material ID: 384850
Material Code: 0003
Material Name: #6 Fuel Oil
Case No.: Not reported
Material FA: Petroleum
Quantity: 5

Map ID
Direction
Distance
Elevation

MAP FINDINGS

Site

Database(s)

EDR ID Number
EPA ID Number

750 COLUMBUS AVENUE (Continued)

S102148153

Units: Gallons
Recovered: No
Resource Affected: Not reported
Oxygenate: False

Tank Test:

Site ID: Not reported
Spill Tank Test: Not reported
Tank Number: Not reported
Tank Size: Not reported
Test Method: Not reported
Leak Rate: Not reported
Gross Fail: Not reported
Modified By: Not reported
Last Modified: Not reported
Test Method: Not reported

NY Hist Spills:

Region of Spill: 2
Spill Number: 9401077
Investigator: CAMMISA
Caller Name: Not reported
Caller Agency: Not reported
Caller Phone: Not reported
Notifier Name: Not reported
Notifier Agency: Not reported
Notifier Phone: Not reported
Spill Date/Time: 04/22/1994 08:30
Reported to Dept Date/Time: 04/22/94 09:00
SWIS: 62
Spiller Name: MB TRUCKING
Spiller Contact: Not reported
Spiller Phone: (718) 378-3275
Spiller Address: Not reported
Spiller City,St,Zip: Not reported
Spill Cause: Human Error
Reported to Dept: On Land
Water Affected: Not reported
Spill Source: 02
Spill Notifier: Other
PBS Number: Not reported
Cleanup Ceased: 04/22/94
Cleanup Meets Std: True
Last Inspection: / /
Recommended Penalty: Penalty Not Recommended
Spiller Cleanup Dt: / /
Enforcement Date: / /
Invstgn Complete: / /
UST Involvement: False
Spill Class: Known release with minimal potential for fire or hazard. DEC Response.
Willing Responsible Party. Corrective action taken.
Spill Closed Dt: 04/22/94
Corrective Action Plan Submitted: / /
Date Region Sent Summary to Central Office: / /
Date Spill Entered In Computer Data File: 04/27/94

Map ID
Direction
Distance
Elevation

MAP FINDINGS

Site

Database(s)

EDR ID Number
EPA ID Number

750 COLUMBUS AVENUE (Continued)

S102148153

Date Spill Entered In Computer Data File: Not reported
Update Date: / /
Is Updated: False

Tank:
PBS Number: Not reported
Tank Number: Not reported
Tank Size: Not reported
Test Method: Not reported
Leak Rate Failed Tank: Not reported
Gross Leak Rate: Not reported

Material:
Material Class Type: Petroleum
Quantity Spilled: 5
Unkonwn Quantity Spilled: False
Units: Gallons
Quantity Recovered: 0
Unkonwn Quantity Recovered: False
Material: #6 FUEL OIL
Class Type: #6 FUEL OIL
Times Material Entry In File: 2190
CAS Number: Not reported
Last Date: 19940728
DEC Remarks: Not reported
Remark: PRESSURE ON LINE WILL SHOVEL CAME UP PRESSURE WASH

41
East
< 1/8
0.100 mi.
527 ft.

EXCAVATION
775 COLUMBUS AVENUE
MANHATTEN, NY

NY Spills S108956123
N/A

Relative:
Lower

NY Spills:
Site ID: 389050
Facility Addr2: Not reported
Facility ID: 0708200
Spill Number: 0708200
Facility Type: ER
SWIS: 3101
Investigator: rvketani
Referred To: Not reported
Spill Date: 10/26/2007
Reported to Dept: 10/26/2007
CID: 444
Spill Cause: Other
Water Affected: Not reported
Spill Source: Commercial/Industrial
Spill Notifier: Other
Cleanup Ceased: Not reported
Cleanup Meets Std: False
Last Inspection: Not reported
Recommended Penalty: Penalty Not Recommended
UST Trust: False
Spill Class: Known release with minimal potential for fire or hazard. DEC Response. Willing Responsible Party. Corrective action taken.

Spill Closed Dt: 1/7/2008
Remediation Phase: 0
Date Entered In Computer: 10/26/2007

Actual:
87 ft.

Map ID
Direction
Distance
Elevation

MAP FINDINGS

Site

Database(s)

EDR ID Number
EPA ID Number

EXCAVATION (Continued)

S108956123

Spill Record Last Update: 1/7/2008
Spiller Name: SHAWN DONOHUE
Spiller Company: EXCAVATION
Spiller Address: WEST 98TH STREET& COLUMBU
Spiller City,St,Zip: MANHATTEN, NY
Spiller Company: 001
Contact Name: SHAWN DONOHUE
Contact Phone: (718) 595-5000
DEC Region: 2
DER Facility ID: 338606
DEC Memo: Rahman will make a site visit. 10/29/07- Rahman- I responded to the site at around 3:30 PM and met site owner Mr. Tibby Greenstein. The address for the site is 795 Columbus Avenue. This is a high rise residential building construction site. While excavating and removing soil, they hit and broke an old sewer line that had oil trapped in it. I observed oil floating on the ponding water. Site owner hired ABC Tank to pump out the oil and water. Mr. Greenstein also indicated that the whole site is contaminated and soil is being taken to a disposal facility in PA. He also indicated that in Phase II they discovered contamination in soil. Why no spill was called in that time? Site owners address: Tibby Greenstein The Chetrit Group 404 Fifth Avenue, 4th Floor New York, 10018 Office: 646.230.9360; Fax: 646.230.9371 Mr. Greenstein told me that he has an Environmental Consultant who is looking after all environmental related issues to comply with state and city regulations. Therefore, the consultant will look after the removal of contaminated soil from the site. A work plan will be sent to DEC along with phase I & II report. Name of the consultant is: Environmental Consulting & Management Services, Inc 10 Filmont Drive, New City, NY 10956 Attn: Ed Townsend Phone: (845)638-0640/Cell:(845)249-0958. Pictures were taken during my visit and are attached to the edocs. There is a tall apartment building right next to the hole where oil floating on the water. PBS for the building is 2-603343. I spoke with Ed Townsend today and he told me that they will proceed with the investigation from where is the oil coming (on site/offsite?). 10/29/07 - Raphael Ketani. I spoke to Mr. Townsend (845) 249-0958 regarding the seeping oil. He said that the affected area is just a small part of the site which covers several city blocks (from 97 Street to 100 Street). He said that the oil was not from a sewer pipe, but was seeping through the steel sheet shoring (tie-backs: steel sheet shoring that is held in place by being tied to the soil with a device at a 45 degree angle). He said that it was flowing and flowing. Mr. Townsend said that they may have punctured an old unlisted tank when one of the tie-backs was installed. He wants to talk to the owners of the property next door, a condominium complex, and get permission to excavate their soil and find the tank, if one exists. However, he said, his company is not going to do a full remediation. He gave me the phone number of the manager for the neighboring property, Dionne Leetom at (212) 666-8800. She is the manager for the Olmsted Condominiums, 382 Central Park West. I asked Mr. Townsend to keep me updated and to send the phase II report. He said he will. I spoke with Ms. Leetom and asked her about Olmsted. She said that she is not aware that there is a tank on the property. However, she doesn't have information that would tell her there is. I told her that the situation has to be investigated and, if there is oil and/or a tank, then the site has to be remediated. She said she will get back to me. 10/30/07 - Raphael Ketani. Mr. Townsend called me back. He said that

EXCAVATION (Continued)

S108956123

they did a pump out and found that the oil and water is coming from an abandoned old sewer line that used to run across the length of 98 Street before the condominium bought the land and cut the street. The sewer line is under the sidewalk. He said that it's mostly water with a little oil floating on top. He said that the oil is drizzling in and the water is gushing in. I told Mr. Townsend to collect the oil that flows onto the excavation site and to drum it up and ship it out. He said he will do this. I called the NYC DEP Industrial Waste Division at (718) 595-4718 and tried to talk to Cosmo to inform him about the oil in the sewer, but could only leave a message and a request for a call back. Ms. Leetom called me back. She said that there are no records that the condominium ever had a UST. She said the oil tank is an AST in the basement. 10/31/07 - Raphael Ketani. I finally made contact with the appropriate City agency for the oil in the sewer pipe. I talked to an incident intake person at (212) 689-1520. This is the City's version of the DEC Spills Hotline. I let the person know where the sewer pipe was and that the oil was coming from it. She said someone will investigate the situation. The spill reference number is #1768012. Dennis Huacon, DEP inspector (718) 595-4722/cell (347) 865-1238, called me and said he was near the site and will make an inspection. 11/1/07 - Raphael Ketani. I contacted Mr. Townsend regarding the sewer pipe. I asked him whether he met up with the DEP inspector. He said he hadn't as he is not always at the site, but his assistant should have been there. He said he will find out what transpired regarding the sewer pipe. 11/2/07 - Raphael Ketani. Dave Yudelson (212) 421-2150/cell (917) 295-6449, the lawyer for the owners/developers of the property, called. He asked that the spill case which is connected to this property be moved or closed. He said that the construction company is willing to close up or plug up the abandoned sewer pipe. I told him that would be fine, except DEC needs pictures of the closure construction and manifests for all of the soil and liquids that are removed. Mr. Yudelson said that he will get this for DEC. I left messages for Mr. Huacon requesting information as to the disposition of the sewer and whether DEP was going to clean it out. I spoke to Ms. Leetom. I told her about the determination by the DEP inspectors that the sewer is not part of the City system and that it is the property of the condominium. I told her that DEC will open up a spill case based upon the oil in the sewer and send a letter requesting its cleanup to the condo. I asked her for the management company address. It is Maxwell Kates, Inc., 9 East 38 Street, 6th Floor, NY, 10016. 11/28/07 - Raphael Ketani. I tried to contact Mr. Yudelson, but could only leave a message. Mr. Yudelson called me back. He said that the construction company sealed the sewer pipe. All of the contaminated soil was removed and end point samples were taken. He is waiting for the end point analyticals to arrive. A report will be sent to DEC shortly after the analyticals are reviewed and all of the documentation is put together. 11/30/07 - Raphael Ketani. I made an unannounced site visit today. I saw the remains of the sewer in question in the southwest corner of the southern excavation pit. There was only what looked like a short brick wall. Really nothing much to see. I went inside one of the construction trailers where Anthony Mancusi of Exterior Wall & Building Consultants, Inc. (516) 256-0317/ cell (516) 491-8921 showed me some pictures of the old brick sewer. I could see the pear shaped cross section and the oil flowing out. There was also an old cast iron sewer about 5 feet above and off set from the brick sewer. There were pictures of the collection of the oil and of the plugging of

Map ID
 Direction
 Distance
 Elevation

MAP FINDINGS

Site

Database(s)

EDR ID Number
 EPA ID Number

EXCAVATION (Continued)

S108956123

both sewers. After this I left the site. 12/18/07 - Raphael Ketani. I received a FAXed letter from NOVA Consulting to Tibby Greenstein of 775 Columbus Avenue, LLC. The letter was a request for any available phase I and phase II studies, geotechnical studies, groundwater studies, historic documents, and the site plan for 775 Columbus Avenue. 1/7/08 - Raphael Ketani. Today I received a report from Environmental Consulting and Management Services regarding the remediation of the oil release from the old sewer. I reviewed the report and found it to be acceptable. Based upon the remediation report submitted by Environmental Consulting and Management Services, I am closing the spill case.

Remarks: CONSTRUCTION COMPNAY DIGGING HIT PIPE AND CAUSED SPILL

Material:

Site ID: 389050
 Operable Unit ID: 1146201
 Operable Unit: 01
 Material ID: 2136566
 Material Code: 0066A
 Material Name: UNKNOWN PETROLEUM
 Case No.: Not reported
 Material FA: Petroleum
 Quantity: Not reported
 Units: Gallons
 Recovered: No
 Resource Affected: Not reported
 Oxygenate: False

Tank Test:

Site ID: Not reported
 Spill Tank Test: Not reported
 Tank Number: Not reported
 Tank Size: Not reported
 Test Method: Not reported
 Leak Rate: Not reported
 Gross Fail: Not reported
 Modified By: Not reported
 Last Modified: Not reported
 Test Method: Not reported

G42
SSE
 < 1/8
 0.101 mi.
 534 ft.

CON EDISON
W 96 ST & COLUMBUS AVE
NEW YORK, NY 10025

RCRA-CESQG 1012185411
NYP004162160

Site 5 of 10 in cluster G

Relative:
Higher

RCRA-CESQG:
 Date form received by agency: 10/31/2008
 Facility name: CON EDISON
 Facility address: W 96 ST & COLUMBUS AVE
 NEW YORK, NY 10025
 EPA ID: NYP004162160
 Mailing address: 4 IRVING PL, RM 828
 NEW YORK, NY 10003
 Contact: PATRICK HANLEY
 Contact address: Not reported
 Not reported

Actual:
101 ft.

Map ID
 Direction
 Distance
 Elevation

MAP FINDINGS

Site

Database(s)

EDR ID Number
 EPA ID Number

CON EDISON (Continued)

1012185411

Contact country: Not reported
 Contact telephone: (347) 203-1475
 Contact email: Not reported
 EPA Region: 02
 Classification: Conditionally Exempt Small Quantity Generator
 Description: Handler: generates 100 kg or less of hazardous waste per calendar month, and accumulates 1000 kg or less of hazardous waste at any time; or generates 1 kg or less of acutely hazardous waste per calendar month, and accumulates at any time: 1 kg or less of acutely hazardous waste; or 100 kg or less of any residue or contaminated soil, waste or other debris resulting from the cleanup of a spill, into or on any land or water, of acutely hazardous waste; or generates 100 kg or less of any residue or contaminated soil, waste or other debris resulting from the cleanup of a spill, into or on any land or water, of acutely hazardous waste during any calendar month, and accumulates at any time: 1 kg or less of acutely hazardous waste; or 100 kg or less of any residue or contaminated soil, waste or other debris resulting from the cleanup of a spill, into or on any land or water, of acutely hazardous waste

Handler Activities Summary:

U.S. importer of hazardous waste: No
 Mixed waste (haz. and radioactive): No
 Recycler of hazardous waste: No
 Transporter of hazardous waste: No
 Treater, storer or disposer of HW: No
 Underground injection activity: No
 On-site burner exemption: No
 Furnace exemption: No
 Used oil fuel burner: No
 Used oil processor: No
 User oil refiner: No
 Used oil fuel marketer to burner: No
 Used oil Specification marketer: No
 Used oil transfer facility: No
 Used oil transporter: No

Violation Status: No violations found

G43
SSE
 < 1/8
 0.102 mi.
 538 ft.

CONSOLIDATED EDISON
COLUMBUS AVE. & W 96TH ST. MH30638
NEW YORK, NY
 Site 6 of 10 in cluster G

NY MANIFEST S109321249
N/A

Relative:
Higher

NY MANIFEST:
 EPA ID: NYP004160644
 Country: USA
 Mailing Name: CONSOLIDATED EDISON
 Mailing Contact: FRANKLYN MURRAY
 Mailing Address: 4 IRVING PLACE RM 828
 Mailing Address 2: Not reported
 Mailing City: NEW YORK
 Mailing State: NY
 Mailing Zip: 10003
 Mailing Zip4: Not reported
 Mailing Country: USA
 Mailing Phone: 212-460-2808

Actual:
 101 ft.

Map ID
Direction
Distance
Elevation

MAP FINDINGS

Site

Database(s)

EDR ID Number
EPA ID Number

CONSOLIDATED EDISON (Continued)

S109321249

Document ID: Not reported
Manifest Status: Not reported
Trans1 State ID: NYD006982359
Trans2 State ID: Not reported
Generator Ship Date: 2008-08-22
Trans1 Recv Date: 2008-08-22
Trans2 Recv Date: Not reported
TSD Site Recv Date: 2008-08-25
Part A Recv Date: Not reported
Part B Recv Date: Not reported
Generator EPA ID: NYP004160644
Trans1 EPA ID: Not reported
Trans2 EPA ID: Not reported
TSD ID: NYD077444263
Waste Code: Not reported
Quantity: 100.0
Units: K - Kilograms (2.2 pounds)
Number of Containers: 2.0
Container Type: DM - Metal drums, barrels
Handling Method: B Incineration, heat recovery, burning.
Specific Gravity: 1.0
Year: 08
Manifest Tracking Num: 001451261FLE
Import Ind: N
Export Ind: N
Discr Quantity Ind: N
Discr Type Ind: N
Discr Residue Ind: N
Discr Partial Reject Ind: N
Discr Full Reject Ind: N
Manifest Ref Num: Not reported
Alt Fac RCRA Id: Not reported
Alt Fac Sign Date: Not reported
Mgmt Method Type Code: H141

Document ID: Not reported
Manifest Status: Not reported
Trans1 State ID: NYD006982359
Trans2 State ID: Not reported
Generator Ship Date: 2008-08-22
Trans1 Recv Date: 2008-08-22
Trans2 Recv Date: Not reported
TSD Site Recv Date: 2008-08-25
Part A Recv Date: Not reported
Part B Recv Date: Not reported
Generator EPA ID: NYP004160644
Trans1 EPA ID: Not reported
Trans2 EPA ID: Not reported
TSD ID: NYD077444263
Waste Code: Not reported
Quantity: 100.0
Units: K - Kilograms (2.2 pounds)
Number of Containers: 2.0
Container Type: DM - Metal drums, barrels
Handling Method: B Incineration, heat recovery, burning.
Specific Gravity: 1.0

Map ID
Direction
Distance
Elevation

MAP FINDINGS

Site

Database(s)

EDR ID Number
EPA ID Number

CONSOLIDATED EDISON (Continued)

S109321249

Year: 08
Manifest Tracking Num: 001451261FLE
Import Ind: N
Export Ind: N
Discr Quantity Ind: N
Discr Type Ind: N
Discr Residue Ind: N
Discr Partial Reject Ind: N
Discr Full Reject Ind: N
Manifest Ref Num: Not reported
Alt Fac RCRA Id: Not reported
Alt Fac Sign Date: Not reported
Mgmt Method Type Code: H141

G44
SSE
< 1/8
0.102 mi.
538 ft.

CON EDISON
W 96TH ST & COLUMBUS AVE
NEW YORK, NY 10023

RCRA-CESQG 1012185261
NYP004160644

Site 7 of 10 in cluster G

Relative:
Higher

RCRA-CESQG:

Date form received by agency: 08/22/2008

Facility name: CON EDISON

Facility address: W 96TH ST & COLUMBUS AVE
NEW YORK, NY 10023

EPA ID: NYP004160644

Mailing address: 4 IRVING PL, RM 828
NEW YORK, NY 10003

Contact: ANTHONY BUDA

Contact address: Not reported
Not reported

Contact country: Not reported

Contact telephone: (917) 440-1809

Contact email: Not reported

EPA Region: 02

Classification: Conditionally Exempt Small Quantity Generator

Description: Handler: generates 100 kg or less of hazardous waste per calendar month, and accumulates 1000 kg or less of hazardous waste at any time; or generates 1 kg or less of acutely hazardous waste per calendar month, and accumulates at any time: 1 kg or less of acutely hazardous waste; or 100 kg or less of any residue or contaminated soil, waste or other debris resulting from the cleanup of a spill, into or on any land or water, of acutely hazardous waste; or generates 100 kg or less of any residue or contaminated soil, waste or other debris resulting from the cleanup of a spill, into or on any land or water, of acutely hazardous waste during any calendar month, and accumulates at any time: 1 kg or less of acutely hazardous waste; or 100 kg or less of any residue or contaminated soil, waste or other debris resulting from the cleanup of a spill, into or on any land or water, of acutely hazardous waste

Handler Activities Summary:

U.S. importer of hazardous waste: No
Mixed waste (haz. and radioactive): No
Recycler of hazardous waste: No
Transporter of hazardous waste: No
Treater, storer or disposer of HW: No

Map ID
 Direction
 Distance
 Elevation

MAP FINDINGS

Site

Database(s)

EDR ID Number
 EPA ID Number

CON EDISON (Continued)

1012185261

Underground injection activity: No
 On-site burner exemption: No
 Furnace exemption: No
 Used oil fuel burner: No
 Used oil processor: No
 User oil refiner: No
 Used oil fuel marketer to burner: No
 Used oil Specification marketer: No
 Used oil transfer facility: No
 Used oil transporter: No

Violation Status: No violations found

G45
SSE
< 1/8
0.102 mi.
538 ft.

MANHOLE 30638
W 96TH & COLUMBUS AV
MANHATTAN, NY

NY Spills S104283259
NY Hist Spills N/A

Site 8 of 10 in cluster G

Relative:
Higher

NY Spills:

Actual:
101 ft.

Site ID: 70494
 Facility Addr2: Not reported
 Facility ID: 9908850
 Spill Number: 9908850
 Facility Type: ER
 SWIS: 3101
 Investigator: CAENGELH
 Referred To: Not reported
 Spill Date: 10/21/1999
 Reported to Dept: 10/21/1999
 CID: 195
 Spill Cause: Unknown
 Water Affected: Not reported
 Spill Source: Commercial/Industrial
 Spill Notifier: Affected Persons
 Cleanup Ceased: Not reported
 Cleanup Meets Std: False
 Last Inspection: Not reported
 Recommended Penalty: Penalty Not Recommended
 UST Trust: False
 Spill Class: Known release with minimal potential for fire or hazard. DEC Response. Willing Responsible Party. Corrective action taken.
 Spill Closed Dt: 2/5/2004
 Remediation Phase: 0
 Date Entered In Computer: 10/21/1999
 Spill Record Last Update: 2/5/2004
 Spiller Name: Not reported
 Spiller Company: UNKNOWN
 Spiller Address: Not reported
 Spiller City,St,Zip: NY
 Spiller Company: 999
 Contact Name: MIKE CESARE
 Contact Phone: (212) 580-6763
 DEC Region: 2
 DER Facility ID: 66888
 DEC Memo: Prior to Sept, 2004 data translation this spill Lead_DEC Field was "ENGELHARDT" e2mis no. 128558: FOUND 1 QUART OF UNKNOWN OIL IN MH-30638. NO WATER IN STRUCTURE. LAB RESULTS 99-11149 AROCLOR 1254 PCB 225 PPM. DATE AND TIME THE CLEANUP IS COMPLETED : 10/22/99 ,

Map ID
Direction
Distance
Elevation

MAP FINDINGS

Site

Database(s)

EDR ID Number
EPA ID Number

MANHOLE 30638 (Continued)

S104283259

Remarks: 11:00 CLEANUP PROCEDURE : 225 .PPM, (DRY CLEANUP) OIL ABSORBENT, ABSORBENT PADS, DOUBLE WASH WITH BIO-GENESIS SOLUTION,MANHOLE WAS THEN FLUSH.
ONE QUART OF UNKNOW OIL FOUND IN DRY MANHOLE. CLEANUP PENDING ANALYSIS. CON ED SPILL 128558.

Material:
Site ID: 70494
Operable Unit ID: 1087540
Operable Unit: 01
Material ID: 297951
Material Code: 0066A
Material Name: UNKNOWN PETROLEUM
Case No.: Not reported
Material FA: Petroleum
Quantity: 1
Units: Gallons
Recovered: No
Resource Affected: Not reported
Oxygenate: False

Tank Test:
Site ID: Not reported
Spill Tank Test: Not reported
Tank Number: Not reported
Tank Size: Not reported
Test Method: Not reported
Leak Rate: Not reported
Gross Fail: Not reported
Modified By: Not reported
Last Modified: Not reported
Test Method: Not reported

NY Hist Spills:
Region of Spill: 2
Spill Number: 9908850
Investigator: ENGELHARDT
Caller Name: Not reported
Caller Agency: Not reported
Caller Phone: Not reported
Notifier Name: Not reported
Notifier Agency: Not reported
Notifier Phone: Not reported
Spill Date/Time: 10/21/1999 02:50
Reported to Dept Date/Time: 10/21/99 03:54
SWIS: 62
Spiller Name: UNKNOWN
Spiller Contact: Not reported
Spiller Phone: () -
Spiller Contact: MIKE CESARE
Spiller Phone: (212) 580-6763
Spiller Address: Not reported
Spiller City,St,Zip: Not reported
Spill Cause: Unknown
Reported to Dept: On Land
Water Affected: Not reported

Map ID
Direction
Distance
Elevation

MAP FINDINGS

Site

Database(s)

EDR ID Number
EPA ID Number

MANHOLE 30638 (Continued)

S104283259

Spill Source: 01
Spill Notifier: Affected Persons
PBS Number: Not reported
Cleanup Ceased: / /
Cleanup Meets Std: False
Last Inspection: / /
Recommended Penalty: Penalty Not Recommended
Spiller Cleanup Dt: / /
Enforcement Date: / /
Invstgn Complete: / /
UST Involvement: False
Spill Class: Known release with minimal potential for fire or hazard. DEC Response.
Willing Responsible Party. Corrective action taken.
Spill Closed Dt: / /
Corrective Action Plan Submitted: / /
Date Region Sent Summary to Central Office: / /
Date Spill Entered In Computer Data File: 10/21/99
Date Spill Entered In Computer Data File: Not reported
Update Date: 10/21/99
Is Updated: False

Tank:

PBS Number: Not reported
Tank Number: Not reported
Tank Size: Not reported
Test Method: Not reported
Leak Rate Failed Tank: Not reported
Gross Leak Rate: Not reported

Material:

Material Class Type: Petroleum
Quantity Spilled: 1
Unkonwn Quantity Spilled: False
Units: Gallons
Quantity Recovered: 0
Unkonwn Quantity Recovered: False
Material: UNKNOWN PETROLEUM
Class Type: UNKNOWN PETROLEUM
Times Material Entry In File: 16414
CAS Number: Not reported
Last Date: 19940929
DEC Remarks: Not reported
Remark: ONE QUART OF UNKNOW OIL FOUND IN DRY MANHOLE. CLEANUP PENDING ANALYSIS. CON ED SPILL 128558.

**K46
NW
< 1/8
0.104 mi.
552 ft.**

**772 AMSTERDAM AVE
772 AMSTERDAM AVE
MANHATTAN, NY**

Site 1 of 7 in cluster K

**NY Spills S108057478
N/A**

**Relative:
Equal**

NY Spills:
Site ID: 365499
Facility Addr2: Not reported
Facility ID: 0602913
Spill Number: 0602913
Facility Type: ER
SWIS: 3101
Investigator: SMSANGES

**Actual:
90 ft.**

Map ID
Direction
Distance
Elevation

MAP FINDINGS

Site

Database(s)

EDR ID Number
EPA ID Number

772 AMSTERDAM AVE (Continued)

S108057478

Referred To: Not reported
Spill Date: 6/15/2006
Reported to Dept: 6/15/2006
CID: 444
Spill Cause: Other
Water Affected: Not reported
Spill Source: Institutional, Educational, Gov., Other
Spill Notifier: Other
Cleanup Ceased: Not reported
Cleanup Meets Std: False
Last Inspection: Not reported
Recommended Penalty: Penalty Not Recommended
UST Trust: False
Spill Class: Known release with minimal potential for fire or hazard. DEC Response.
Willing Responsible Party. Corrective action taken.
Spill Closed Dt: 6/16/2006
Remediation Phase: 0
Date Entered In Computer: 6/15/2006
Spill Record Last Update: 6/16/2006
Spiller Name: XTREEM KLEENLIC
Spiller Company: Not reported
Spiller Address: 772 AMSTERDAM AVE
Spiller City,St,Zip: MANHATTEN, NY
Spiller Company: 001
Contact Name: XTREEM KLEENLIC
Contact Phone: (201) 264-6272
DEC Region: 2
DER Facility ID: 315631
DEC Memo: minor sidewalk spill - confirmed Milro cleaned up.
Remarks: WHILE FILLING THE HOSE WAS ALONG THE SIDEWALK AND A BLIND AMN CAME BY
AND THE DELIVERY MAN ASSISTED THE MAN AND OIL ESCAPED: IS CONTAINED
AND CREW ON SCENE AND MILRO ENROUTE

Material:

Site ID: 365499
Operable Unit ID: 1123514
Operable Unit: 01
Material ID: 2112975
Material Code: 0001
Material Name: #2 Fuel Oil
Case No.: Not reported
Material FA: Petroleum
Quantity: 25
Units: Gallons
Recovered: No
Resource Affected: Not reported
Oxygenate: False

Tank Test:

Site ID: Not reported
Spill Tank Test: Not reported
Tank Number: Not reported
Tank Size: Not reported
Test Method: Not reported
Leak Rate: Not reported
Gross Fail: Not reported
Modified By: Not reported

Map ID
Direction
Distance
Elevation

MAP FINDINGS

Site

Database(s)

EDR ID Number
EPA ID Number

772 AMSTERDAM AVE (Continued)

S108057478

Last Modified: Not reported
Test Method: Not reported

K47
WNW
< 1/8
0.105 mi.
553 ft.

765 AMSTERDAM AVE
765 AMSTERDAM AVENUE
NEW YORK, NY 10025

NY UST U004077275
N/A

Site 2 of 7 in cluster K

Relative:
Equal

UST:

Actual:
90 ft.

Facility Id: 2-303895
Region: STATE
DEC Region: 2
Site Status: Active
Program Type: PBS
Expiration Date: 2012/07/14
UTM X: 586954.90416999999
UTM Y: 4516509.2372899996

Affiliation Records:

Site Id: 13828
Affiliation Type: Owner
Company Name: SAMSON MANAGEMENT, LLC
Contact Type: PROPERTY MGR
Contact Name: CHRISTIAN TORRIELLO
Address1: 97-77 QUEENS BOULEVARD
Address2: Not reported
City: REGO PARK
State: NY
Zip Code: 11374
Country Code: 001
Phone: (718) 830-0131
Phone Ext: Not reported
Email: Not reported
Fax Number: Not reported
Modified By: msbaptis
Date Last Modified: 5/4/2007

Site Id: 13828
Affiliation Type: Mail Contact
Company Name: SAMSON MANAGEMENT
Contact Type: Not reported
Contact Name: DIANN FERRARA
Address1: 97-77 QUEENS BOULEVARD
Address2: Not reported
City: REGO PARK
State: NY
Zip Code: 11374
Country Code: 001
Phone: (718) 830-0131
Phone Ext: Not reported
Email: Not reported
Fax Number: Not reported
Modified By: NRLOMBAR
Date Last Modified: 3/15/2005

Site Id: 13828

Map ID
Direction
Distance
Elevation

MAP FINDINGS

Site

Database(s)

EDR ID Number
EPA ID Number

765 AMSTERDAM AVE (Continued)

U004077275

Affiliation Type: On-Site Operator
Company Name: 765 AMSTERDAM AVE
Contact Type: Not reported
Contact Name: PAUL REILLY
Address1: Not reported
Address2: Not reported
City: Not reported
State: NN
Zip Code: Not reported
Country Code: 001
Phone: (212) 865-1600
Phone Ext: Not reported
Email: Not reported
Fax Number: Not reported
Modified By: msbaptis
Date Last Modified: 5/4/2007

Site Id: 13828
Affiliation Type: Emergency Contact
Company Name: SAMSON MANAGEMENT, LLC
Contact Type: Not reported
Contact Name: CHRISTIAN TORRIELLO
Address1: Not reported
Address2: Not reported
City: Not reported
State: NN
Zip Code: Not reported
Country Code: 999
Phone: (917) 973-2216
Phone Ext: Not reported
Email: Not reported
Fax Number: Not reported
Modified By: msbaptis
Date Last Modified: 5/4/2007

Equipment Records:

F00 - Pipe External Protection - None
I04 - Overfill - Product Level Gauge (A/G)
K00 - Spill Prevention - None
D01 - Pipe Type - Steel/Carbon Steel/Iron
A00 - Tank Internal Protection - None
J02 - Dispenser - Suction
B01 - Tank External Protection - Painted/Asphalt Coating
G02 - Tank Secondary Containment - Vault (w/access)
C03 - Pipe Location - Aboveground/Underground Combination
H00 - Tank Leak Detection - None
L00 - Piping Leak Detection - None
E04 - Piping Secondary Containment - Double-Walled (Underground)
I04 - Overfill - Product Level Gauge (A/G)
A00 - Tank Internal Protection - None
G00 - Tank Secondary Containment - None
D01 - Pipe Type - Steel/Carbon Steel/Iron
L09 - Piping Leak Detection - Exempt Suction Piping
F00 - Pipe External Protection - None
J02 - Dispenser - Suction
B01 - Tank External Protection - Painted/Asphalt Coating
C03 - Pipe Location - Aboveground/Underground Combination

Map ID
 Direction
 Distance
 Elevation

MAP FINDINGS

Site

Database(s)

EDR ID Number
 EPA ID Number

765 AMSTERDAM AVE (Continued)

U004077275

H00 - Tank Leak Detection - None

Tank Info:

Site ID: 13828

Tank Number: 001
 Tank ID: 16241
 Tank Status: Closed - In Place
 Tank Model: Not reported
 Pipe Model: Not reported
 Install Date: Not reported
 Capacity Gallons: 15000
 Tightness Test Method: NN
 Next Test Date: Not reported
 Date Tank Closed: 12/1/2003
 Tank Location: 5
 Tank Type: Steel/carbon steel
 Date Test: Not reported
 Register: True
 Modified By: NRLOMBAR
 Last Modified: 1/24/2005

K48
WNW
< 1/8
0.105 mi.
553 ft.

765 AMSTERDAM AVE
765 AMSTERDAM AVE
NEW YORK, NY 10025

NY HIST UST **U001835769**
NY AST **N/A**

Site 3 of 7 in cluster K

Relative:
Equal

HIST UST:

PBS Number: 2-303895
 SPDES Number: Not reported
 Emergency Contact: MONTE CESTA
 Emergency Telephone: (917) 616-0264
 Operator: PAUL REILLY
 Operator Telephone: (212) 865-1600
 Owner Name: SAMSON MANAGEMENT
 Owner Address: 97-77 QUEENS BLVD
 Owner City,St,Zip: REGO PARK, NY 11374
 Owner Telephone: (718) 830-0131
 Owner Type: Corporate/Commercial
 Owner Subtype: Not reported
 Mailing Name: SAMSON MANAGEMENT
 Mailing Address: 97-77 QUEENS BLVD
 Mailing Address 2: Not reported
 Mailing City,St,Zip: REGO PARK, NY 11374
 Mailing Contact: Not reported
 Mailing Telephone: (718) 830-0131
 Owner Mark: First Owner
 Facility Status: 1 - Active PBS facility, i.e. total capacity of the PBS tanks is greater than 1,100 gallons, regardless if Subpart 360-14 tanks exist or not at the facility.

Facility Addr2: 765 AMSTERDAM AVE
 SWIS ID: 6201
 Old PBS Number: Not reported
 Facility Type: APARTMENT BUILDING
 Inspected Date: Not reported
 Inspector: Not reported
 Inspection Result: Not reported

Actual:
90 ft.

Map ID
Direction
Distance
Elevation

MAP FINDINGS

Site

Database(s)

EDR ID Number
EPA ID Number

765 AMSTERDAM AVE (Continued)

U001835769

Federal ID: Not reported
Certification Flag: False
Certification Date: 07/29/1997
Expiration Date: 07/14/2002
Renew Flag: False
Renewal Date: Not reported
Total Capacity: 15000
FAMT: True
Facility Screen: No Missing Data
Owner Screen: No Missing Data
Tank Screen: Minor Data Missing
Dead Letter: False
CBS Number: Not reported
Town or City: NEW YORK CITY
County Code: 62
Town or City: 01
Region: 2

Tank Id: 001
Tank Location: UNDERGROUND
Tank Status: In Service
Install Date: Not reported
Capacity (gals): 15000
Product Stored: NOS 5 OR 6 FUEL OIL
Tank Type: Steel/carbon steel
Tank Internal: Not reported
Tank External: Not reported
Pipe Location: Not reported
Pipe Type: STEEL/IRON
Pipe Internal: Not reported
Pipe External: Not reported
Second Containment: None
Leak Detection: None
Overfill Prot: Product Level Gauge
Dispenser: Suction
Date Tested: Not reported
Next Test Date: Not reported
Missing Data for Tank: Minor Data Missing
Date Closed: Not reported
Test Method: Not reported
Deleted: False
Updated: False
Lat/long: Not reported

AST:

Region: STATE
DEC Region: 2
Site Status: Active
Facility Id: 2-303895
Program Type: PBS
UTM X: 586954.90416999999
UTM Y: 4516509.2372899996
Expiration Date: 2012/07/14

Affiliation Records:

Site Id: 13828
Affiliation Type: Owner

Map ID
Direction
Distance
Elevation

MAP FINDINGS

Site

Database(s)

EDR ID Number
EPA ID Number

765 AMSTERDAM AVE (Continued)

U001835769

Company Name: SAMSON MANAGEMENT, LLC
Contact Type: PROPERTY MGR
Contact Name: CHRISTIAN TORRIELLO
Address1: 97-77 QUEENS BOULEVARD
Address2: Not reported
City: REGO PARK
State: NY
Zip Code: 11374
Country Code: 001
Phone: (718) 830-0131
Phone Ext: Not reported
Email: Not reported
Fax Number: Not reported
Modified By: msbaptis
Date Last Modified: 5/4/2007

Site Id: 13828
Affiliation Type: Mail Contact
Company Name: SAMSON MANAGEMENT
Contact Type: Not reported
Contact Name: DIANN FERRARA
Address1: 97-77 QUEENS BOULEVARD
Address2: Not reported
City: REGO PARK
State: NY
Zip Code: 11374
Country Code: 001
Phone: (718) 830-0131
Phone Ext: Not reported
Email: Not reported
Fax Number: Not reported
Modified By: NRLOMBAR
Date Last Modified: 3/15/2005

Site Id: 13828
Affiliation Type: On-Site Operator
Company Name: 765 AMSTERDAM AVE
Contact Type: Not reported
Contact Name: PAUL REILLY
Address1: Not reported
Address2: Not reported
City: Not reported
State: NN
Zip Code: Not reported
Country Code: 001
Phone: (212) 865-1600
Phone Ext: Not reported
Email: Not reported
Fax Number: Not reported
Modified By: msbaptis
Date Last Modified: 5/4/2007

Site Id: 13828
Affiliation Type: Emergency Contact
Company Name: SAMSON MANAGEMENT, LLC
Contact Type: Not reported
Contact Name: CHRISTIAN TORRIELLO

Map ID
Direction
Distance
Elevation

MAP FINDINGS

Site

Database(s)

EDR ID Number
EPA ID Number

765 AMSTERDAM AVE (Continued)

U001835769

Address1: Not reported
Address2: Not reported
City: Not reported
State: NN
Zip Code: Not reported
Country Code: 999
Phone: (917) 973-2216
Phone Ext: Not reported
Email: Not reported
Fax Number: Not reported
Modified By: msbaptis
Date Last Modified: 5/4/2007

Equipment Records:

F00 - Pipe External Protection - None
I04 - Overfill - Product Level Gauge (A/G)
K00 - Spill Prevention - None
D01 - Pipe Type - Steel/Carbon Steel/Iron
A00 - Tank Internal Protection - None
J02 - Dispenser - Suction
B01 - Tank External Protection - Painted/Asphalt Coating
G02 - Tank Secondary Containment - Vault (w/access)
C03 - Pipe Location - Aboveground/Underground Combination
H00 - Tank Leak Detection - None
L00 - Piping Leak Detection - None
E04 - Piping Secondary Containment - Double-Walled (Underground)
I04 - Overfill - Product Level Gauge (A/G)
A00 - Tank Internal Protection - None
G00 - Tank Secondary Containment - None
D01 - Pipe Type - Steel/Carbon Steel/Iron
L09 - Piping Leak Detection - Exempt Suction Piping
F00 - Pipe External Protection - None
J02 - Dispenser - Suction
B01 - Tank External Protection - Painted/Asphalt Coating
C03 - Pipe Location - Aboveground/Underground Combination
H00 - Tank Leak Detection - None

Tank Info:

Tank Number: 002
Tank Id: 181564
Tank Location: 3
Tank Type: Steel/Carbon Steel/Iron
Tank Status: In Service
Tank Model: Not reported
Pipe Model: Not reported
Install Date: 3/1/2004
Capacity Gallons: 5000
Tightness Test Method: NN
Date Test: Not reported
Next Test Date: Not reported
Date Tank Closed: Not reported
Register: True
Modified By: NRLOMBAR
Last Modified: 1/24/2005

MAP FINDINGS

Map ID
 Direction
 Distance
 Elevation

Site

Database(s)

EDR ID Number
 EPA ID Number

K49
WNW
< 1/8
0.105 mi.
554 ft.

765 AMSTERDAM AVENUE
765 AMSTERDAM AVE
MANHATTAN, NY

NY LTANKS

S105997576
N/A

Site 4 of 7 in cluster K

Relative:
Equal

LTANKS:

Site ID: 101674
 Spill No: 0209357
 Spill Date: 12/11/2002
 Spill Cause: Tank Test Failure
 Spill Source: Private Dwelling
 Spill Class: Known release that creates potential for fire or hazard. DEC Response. Willing Responsible Party. Corrective action taken.

Actual:
90 ft.

Spill Closed Dt: 1/27/2005
 Facility Addr2: Not reported
 Cleanup Ceased: Not reported
 Cleanup Meets Standard: False
 SWIS: 3101
 Investigator: CESAWYER
 Referred To: Not reported
 Reported to Dept: 12/11/2002
 CID: 390
 Water Affected: Not reported
 Spill Notifier: Tank Tester
 Last Inspection: Not reported
 Recommended Penalty: Penalty Not Recommended
 UST Involvement: False
 Remediation Phase: 0
 Date Entered In Computer: 12/11/2002
 Spill Record Last Update: 7/18/2005
 Spiller Name: DEBORAH
 Spiller Company: Not reported
 Spiller Address: 765 AMSTERDAM AVE
 Spiller City,St,Zip: MANHATTAN, NY
 Spiller County: 001
 Spiller Contact: DEBORAH
 Spiller Phone: (718) 830-0131
 Spiller Extention: Not reported
 DEC Region: 2
 DER Facility ID: 90081
 Remarks: tank failed test - no product spilled

Material:

Site ID: 101674
 Operable Unit ID: 860733
 Operable Unit: 01
 Material ID: 516332
 Material Code: 0001
 Material Name: #2 Fuel Oil
 Case No.: Not reported
 Material FA: Petroleum
 Quantity: 0
 Units: Gallons
 Recovered: No
 Resource Affected: Not reported
 Oxygenate: False

Map ID
Direction
Distance
Elevation

MAP FINDINGS

Site

Database(s)

EDR ID Number
EPA ID Number

765 AMSTERDAM AVENUE (Continued)

S105997576

Tank Test:
Site ID: 101674
Spill Tank Test: 1527814
Tank Number: 1
Tank Size: 15000
Test Method: 03
Leak Rate: 0
Gross Fail: Not reported
Modified By: Spills
Last Modified: 10/1/2004
Test Method: Horner EZ Check I or II

**K50
WNW
< 1/8
0.106 mi.
561 ft.**

**CONSOLIDATED EDISON
770 AMSTERDAM AVE
NEW YORK, NY 10020
Site 5 of 7 in cluster K**

**NY MANIFEST S109825630
N/A**

**Relative:
Equal**

NY MANIFEST:
EPA ID: NYP004178455
Country: USA
Mailing Name: CONSOLIDATED EDISON
Mailing Contact: CONSOLIDATED EDISON
Mailing Address: 4 IRVING PLACE RM 828
Mailing Address 2: Not reported
Mailing City: NEW YORK
Mailing State: NY
Mailing Zip: 10003
Mailing Zip4: Not reported
Mailing Country: USA
Mailing Phone: 212-460-2808

**Actual:
90 ft.**

Document ID: Not reported
Manifest Status: Not reported
Trans1 State ID: NJ0000027193
Trans2 State ID: Not reported
Generator Ship Date: 2009-06-24
Trans1 Recv Date: 2009-06-24
Trans2 Recv Date: Not reported
TSD Site Recv Date: 2009-06-24
Part A Recv Date: Not reported
Part B Recv Date: Not reported
Generator EPA ID: NYP004178455
Trans1 EPA ID: Not reported
Trans2 EPA ID: Not reported
TSD ID: NJD002200046
Waste Code: Not reported
Quantity: 750.0
Units: P - Pounds
Number of Containers: 1.0
Container Type: TT - Cargo tank, tank trucks
Handling Method: T Chemical, physical, or biological treatment.
Specific Gravity: 1.0
Year: 09
Manifest Tracking Num: 000961136GBF

Map ID
Direction
Distance
Elevation

MAP FINDINGS

Site

Database(s)

EDR ID Number
EPA ID Number

CONSOLIDATED EDISON (Continued)

S109825630

Import Ind: N
Export Ind: N
Discr Quantity Ind: N
Discr Type Ind: N
Discr Residue Ind: N
Discr Partial Reject Ind: N
Discr Full Reject Ind: N
Manifest Ref Num: Not reported
Alt Fac RCRA Id: Not reported
Alt Fac Sign Date: Not reported
Mgmt Method Type Code: H111

Document ID: Not reported
Manifest Status: Not reported
Trans1 State ID: NJ0000027193
Trans2 State ID: Not reported
Generator Ship Date: 2009-06-24
Trans1 Recv Date: 2009-06-24
Trans2 Recv Date: Not reported
TSD Site Recv Date: 2009-06-24
Part A Recv Date: Not reported
Part B Recv Date: Not reported
Generator EPA ID: NYP004178455
Trans1 EPA ID: Not reported
Trans2 EPA ID: Not reported
TSD ID: NJD002200046
Waste Code: Not reported
Quantity: 750.0
Units: P - Pounds
Number of Containers: 1.0
Container Type: TT - Cargo tank, tank trucks
Handling Method: T Chemical, physical, or biological treatment.
Specific Gravity: 1.0
Year: 09
Manifest Tracking Num: 000961136GBF
Import Ind: N
Export Ind: N
Discr Quantity Ind: N
Discr Type Ind: N
Discr Residue Ind: N
Discr Partial Reject Ind: N
Discr Full Reject Ind: N
Manifest Ref Num: Not reported
Alt Fac RCRA Id: Not reported
Alt Fac Sign Date: Not reported
Mgmt Method Type Code: H111

Document ID: Not reported
Manifest Status: Not reported
Trans1 State ID: NJ0000027193
Trans2 State ID: Not reported
Generator Ship Date: 2009-06-24
Trans1 Recv Date: 2009-06-24
Trans2 Recv Date: Not reported
TSD Site Recv Date: 2009-06-24

Map ID
Direction
Distance
Elevation

MAP FINDINGS

Site

Database(s)

EDR ID Number
EPA ID Number

CONSOLIDATED EDISON (Continued)

S109825630

Part A Recv Date: Not reported
Part B Recv Date: Not reported
Generator EPA ID: NYP004178455
Trans1 EPA ID: Not reported
Trans2 EPA ID: Not reported
TSDf ID: NJD002200046
Waste Code: Not reported
Quantity: 750.0
Units: P - Pounds
Number of Containers: 1.0
Container Type: TT - Cargo tank, tank trucks
Handling Method: T Chemical, physical, or biological treatment.
Specific Gravity: 1.0
Year: 09
Manifest Tracking Num: 000961136GBF
Import Ind: N
Export Ind: N
Discr Quantity Ind: N
Discr Type Ind: N
Discr Residue Ind: N
Discr Partial Reject Ind: N
Discr Full Reject Ind: N
Manifest Ref Num: Not reported
Alt Fac RCRA Id: Not reported
Alt Fac Sign Date: Not reported
Mgmt Method Type Code: H111

**K51
WNW
< 1/8
0.106 mi.
561 ft.**

**BRUSCO REALTY CORP
770 AMSTERDAM AVE
NEW YORK, NY 10025
Site 6 of 7 in cluster K**

**NY AST U003386293
NY HIST AST N/A**

**Relative:
Equal**

AST:
Region: STATE
DEC Region: 2
Site Status: Active
Facility Id: 2-208043
Program Type: PBS
UTM X: 586954.36017
UTM Y: 4516533.9887300003
Expiration Date: 2012/06/30

**Actual:
90 ft.**

Affiliation Records:
Site Id: 7414
Affiliation Type: Mail Contact
Company Name: BRUSCO REALTY CORP
Contact Type: PROP MGR
Contact Name: ROBERT BARANOFF
Address1: 766 AMSTERDAM AVE
Address2: Not reported
City: NEW YORK
State: NY
Zip Code: 10025
Country Code: 001
Phone: (212) 663-7070
Phone Ext: Not reported
Email: Not reported

Map ID
Direction
Distance
Elevation

MAP FINDINGS

Site

Database(s)

EDR ID Number
EPA ID Number

BRUSCO REALTY CORP (Continued)

U003386293

Fax Number: Not reported
Modified By: KAKYER
Date Last Modified: 8/10/2007

Site Id: 7414
Affiliation Type: Owner
Company Name: BRUSCO REALTY CORP
Contact Type: PROP MGR
Contact Name: ROBERT BARANOFF
Address1: 766 AMSTERDAM AVE
Address2: Not reported
City: NEW YORK
State: NY
Zip Code: 10025
Country Code: 001
Phone: (212) 663-7070
Phone Ext: Not reported
Email: Not reported
Fax Number: Not reported
Modified By: KAKYER
Date Last Modified: 8/10/2007

Site Id: 7414
Affiliation Type: On-Site Operator
Company Name: BRUSCO REALTY CORP
Contact Type: Not reported
Contact Name: R.BARANOFF
Address1: Not reported
Address2: Not reported
City: Not reported
State: NN
Zip Code: Not reported
Country Code: 001
Phone: (212) 663-7070
Phone Ext: Not reported
Email: Not reported
Fax Number: Not reported
Modified By: TRANSLAT
Date Last Modified: 3/4/2004

Site Id: 7414
Affiliation Type: Emergency Contact
Company Name: BRUSCO REALTY CORP
Contact Type: Not reported
Contact Name: RICHIE TORRES
Address1: Not reported
Address2: Not reported
City: Not reported
State: NN
Zip Code: Not reported
Country Code: 001
Phone: (212) 665-7602
Phone Ext: Not reported
Email: Not reported
Fax Number: Not reported
Modified By: TRANSLAT
Date Last Modified: 3/4/2004

Map ID
Direction
Distance
Elevation

MAP FINDINGS

Site

Database(s)

EDR ID Number
EPA ID Number

BRUSCO REALTY CORP (Continued)

U003386293

Equipment Records:

H00 - Tank Leak Detection - None
A00 - Tank Internal Protection - None
C00 - Pipe Location - No Piping
L09 - Piping Leak Detection - Exempt Suction Piping
F00 - Pipe External Protection - None
I04 - Overfill - Product Level Gauge (A/G)
G00 - Tank Secondary Containment - None
D01 - Pipe Type - Steel/Carbon Steel/Iron
J02 - Dispenser - Suction
B00 - Tank External Protection - None

Tank Info:

Tank Number: 001
Tank Id: 9658
Tank Location: 1
Tank Type: Steel/Carbon Steel/Iron
Tank Status: In Service
Tank Model: Not reported
Pipe Model: Not reported
Install Date: 10/17/1969
Capacity Gallons: 2020
Tightness Test Method: NN
Date Test: Not reported
Next Test Date: Not reported
Date Tank Closed: Not reported
Register: True
Modified By: KAKYER
Last Modified: 8/10/2007

HIST AST:

PBS Number: 2-208043
SWIS Code: 6201
Operator: R.BARANOFF
Facility Phone: (212) 663-7070
Facility Addr2: 770 AMSTERDAM AVE
Facility Type: APARTMENT BUILDING
Emergency: MIKE LUGO
Emergency Tel: (212) 678-5981
Old PBSNO: Not reported
Date Inspected: Not reported
Inspector: Not reported
Result of Inspection: Not reported
Owner Name: BRUSCO REALTY CORP
Owner Address: 766 AMSTERDAM AVE
Owner City,St,Zip: NEW YORK, NY 10025
Federal ID: Not reported
Owner Tel: (212) 663-7070
Owner Type: Corporate/Commercial
Owner Subtype: Not reported
Mailing Contact: JOHN F. BRUSCO
Mailing Name: BRUSCO REALTY CORP
Mailing Address: 766 AMSTERDAM AVE
Mailing Address 2: Not reported
Mailing City,St,Zip: NEW YORK, NY 10025
Mailing Telephone: (212) 663-7070

Map ID
Direction
Distance
Elevation

MAP FINDINGS

Site

Database(s)

EDR ID Number
EPA ID Number

BRUSCO REALTY CORP (Continued)

U003386293

Owner Mark: First Owner
Facility Status: 1 - Active PBS facility, i.e. total capacity of the PBS tanks is greater than 1,100 gallons, regardless if Subpart 360-14 tanks exist or not at the facility.

Certification Flag: False
Certification Date: 06/26/1997
Expiration: 06/30/2002
Renew Flag: False
Renew Date: Not reported
Total Capacity: 2000
FAMT: True
Facility Screen: No Missing Data
Owner Screen: No Missing Data
Tank Screen: Minor Data Missing
Dead Letter: False
CBS Number: Not reported
Town or City: NEW YORK CITY
County Code: 62
Town or City Code: 01
Region: 2

Tank ID: 001
Tank Location: ABOVEGROUND
Tank Status: In Service
Install Date: Not reported
Capacity (Gal): 2000
Product Stored: NOS 1,2, OR 4 FUEL OIL
Tank Type: Steel/carbon steel
Tank Internal: Not reported
Tank External: Not reported
Pipe Location: Not reported
Pipe Type: STEEL/IRON
Pipe Internal: Not reported
Pipe External: Not reported
Tank Containment: None
Leak Detection: 0
Overfill Protection: 4
Dispenser Method: Suction
Date Tested: Not reported
Next Test Date: Not reported
Missing Data for Tank: Minor Data Missing
Date Closed: Not reported
Test Method: Not reported
Deleted: False
Updated: False
SPDES Number: Not reported
Lat/Long: Not reported

Map ID
 Direction
 Distance
 Elevation

MAP FINDINGS

Site

Database(s)

EDR ID Number
 EPA ID Number

K52
WNW
 < 1/8
 0.106 mi.
 562 ft.

CONSOLIDATED EDISON
OPP 766 AMSTERDAM AVE
NEW YORK, NY 10020

NY MANIFEST **S109825866**
 N/A

Site 7 of 7 in cluster K

Relative:
Equal

NY MANIFEST:

EPA ID: NYP004178430
 Country: USA
 Mailing Name: CONSOLIDATED EDISON
 Mailing Contact: CONSOLIDATED EDISON
 Mailing Address: 4 IRVING PLACE RM 828
 Mailing Address 2: Not reported
 Mailing City: NEW YORK
 Mailing State: NY
 Mailing Zip: 10003
 Mailing Zip4: Not reported
 Mailing Country: USA
 Mailing Phone: 212-460-2808

Actual:
 90 ft.

Document ID: Not reported
 Manifest Status: Not reported
 Trans1 State ID: NJ0000027193
 Trans2 State ID: Not reported
 Generator Ship Date: 2009-06-24
 Trans1 Recv Date: 2009-06-24
 Trans2 Recv Date: Not reported
 TSD Site Recv Date: 2009-06-24
 Part A Recv Date: Not reported
 Part B Recv Date: Not reported
 Generator EPA ID: NYP004178430
 Trans1 EPA ID: Not reported
 Trans2 EPA ID: Not reported
 TSD ID: NJD002200046
 Waste Code: Not reported
 Quantity: 750.0
 Units: P - Pounds
 Number of Containers: 1.0
 Container Type: TT - Cargo tank, tank trucks
 Handling Method: T Chemical, physical, or biological treatment.
 Specific Gravity: 1.0
 Year: 09
 Manifest Tracking Num: 000961134GBF
 Import Ind: N
 Export Ind: N
 Discr Quantity Ind: N
 Discr Type Ind: N
 Discr Residue Ind: N
 Discr Partial Reject Ind: N
 Discr Full Reject Ind: N
 Manifest Ref Num: Not reported
 Alt Fac RCRA Id: Not reported
 Alt Fac Sign Date: Not reported
 Mgmt Method Type Code: H111

Document ID: Not reported
 Manifest Status: Not reported

Map ID
Direction
Distance
Elevation

MAP FINDINGS

Site

Database(s)

EDR ID Number
EPA ID Number

CONSOLIDATED EDISON (Continued)

S109825866

Trans1 State ID: NJ0000027193
Trans2 State ID: Not reported
Generator Ship Date: 2009-06-24
Trans1 Recv Date: 2009-06-24
Trans2 Recv Date: Not reported
TSD Site Recv Date: 2009-06-24
Part A Recv Date: Not reported
Part B Recv Date: Not reported
Generator EPA ID: NYP004178430
Trans1 EPA ID: Not reported
Trans2 EPA ID: Not reported
TSD ID: NJD002200046
Waste Code: Not reported
Quantity: 750.0
Units: P - Pounds
Number of Containers: 1.0
Container Type: TT - Cargo tank, tank trucks
Handling Method: T Chemical, physical, or biological treatment.
Specific Gravity: 1.0
Year: 09
Manifest Tracking Num: 000961134GBF
Import Ind: N
Export Ind: N
Discr Quantity Ind: N
Discr Type Ind: N
Discr Residue Ind: N
Discr Partial Reject Ind: N
Discr Full Reject Ind: N
Manifest Ref Num: Not reported
Alt Fac RCRA Id: Not reported
Alt Fac Sign Date: Not reported
Mgmt Method Type Code: H111

Document ID: Not reported
Manifest Status: Not reported
Trans1 State ID: NJ0000027193
Trans2 State ID: Not reported
Generator Ship Date: 2009-06-24
Trans1 Recv Date: 2009-06-24
Trans2 Recv Date: Not reported
TSD Site Recv Date: 2009-06-24
Part A Recv Date: Not reported
Part B Recv Date: Not reported
Generator EPA ID: NYP004178430
Trans1 EPA ID: Not reported
Trans2 EPA ID: Not reported
TSD ID: NJD002200046
Waste Code: Not reported
Quantity: 750.0
Units: P - Pounds
Number of Containers: 1.0
Container Type: TT - Cargo tank, tank trucks
Handling Method: T Chemical, physical, or biological treatment.
Specific Gravity: 1.0
Year: 09
Manifest Tracking Num: 000961134GBF

Map ID
 Direction
 Distance
 Elevation

MAP FINDINGS

Site

Database(s)

EDR ID Number
 EPA ID Number

CONSOLIDATED EDISON (Continued)

S109825866

Import Ind: N
 Export Ind: N
 Discr Quantity Ind: N
 Discr Type Ind: N
 Discr Residue Ind: N
 Discr Partial Reject Ind: N
 Discr Full Reject Ind: N
 Manifest Ref Num: Not reported
 Alt Fac RCRA Id: Not reported
 Alt Fac Sign Date: Not reported
 Mgmt Method Type Code: H111

**L53
 WNW
 < 1/8
 0.107 mi.
 565 ft.**

**VS158 (TRANSFORMER #)
 97TH ST & AMSTERDAM AV
 MANHATTAN, NY**

**NY Spills S104194008
 NY Hist Spills N/A**

Site 1 of 5 in cluster L

**Relative:
 Equal**

NY Spills:

Site ID: 312398
 Facility Addr2: Not reported
 Facility ID: 9905818
 Spill Number: 9905818
 Facility Type: ER
 SWIS: 3101
 Investigator: CAENGELH
 Referred To: Not reported
 Spill Date: 8/14/1999
 Reported to Dept: 8/14/1999
 CID: 351
 Spill Cause: Equipment Failure
 Water Affected: Not reported
 Spill Source: Commercial/Industrial
 Spill Notifier: Responsible Party
 Cleanup Ceased: Not reported
 Cleanup Meets Std: False
 Last Inspection: Not reported
 Recommended Penalty: Penalty Not Recommended
 UST Trust: False
 Spill Class: Known release that creates a file or hazard. DEC Response. Willing Responsible Party. Corrective action taken.

**Actual:
 90 ft.**

Spill Closed Dt: 11/2/2004
 Remediation Phase: 0
 Date Entered In Computer: 8/14/1999
 Spill Record Last Update: 11/2/2004
 Spiller Name: CALLER
 Spiller Company: CON ED
 Spiller Address: 4 IRVING PL
 Spiller City,St,Zip: MANHATTAN, NY 10003
 Spiller Company: 001
 Contact Name: FRANK MASSERIA
 Contact Phone: (212) 580-6763
 DEC Region: 2
 DER Facility ID: 251900
 DEC Memo: Prior to Sept, 2004 data translation this spill Lead_DEC Field was "ENGELHARDT" Saccacio - After a few attempts at contacting ConEd. I notified DEC(Austin). While on the phone with him ConEd (Perez) called and informed me that the fire is still ongoing. By the time I

Map ID
Direction
Distance
Elevation

MAP FINDINGS

Site

Database(s)

EDR ID Number
EPA ID Number

VS158 (TRANSFORMER #) (Continued)

S104194008

arrived the fire had been extinguished. An inspection of the vault for transformer oil was inconclusive since the foam that was used to put out the fire covered the bottom of the vault. ConEd said that they were going to clean up the vault as 50-499 ppm PCBs but intended to wash all the foam outside the vault into the sewer. After consulting w/ DEC (Austin), I instructed ConEd to clean the outside of the vault as 50-499 as well. ConEd gave me many excuses of why they should not and could not do this. At one point they told me that they wanted the state to tell them that the company Clean Venture had to be hired to do this. I explained to them that this is something that is done all the time with many different techniques and that it is up to them to decide what approach was best for them. They also dragged there feet in cleaning it up. By the time they washed the outside the vault, the sample results came back indicating less than 50 ppm PCB and most of the foam had re-liquidfied into water and washed down the street. The small amount of foam that remained was recovered via a vac truck. ~~~~~ Con ed e2mis notes: Fire in vault submersible transformer ruptured spilling approx 25 gals of oil onto approx 250 gals of water, no sewer connections. No sump pit, pcb count 10 ppm from history. Sidewalk and area around VS0158 was double washed and cleaned. Drained transformer with tanker, removed 197 gallons of oil. Lab Sequence #99-08528 shows 23 ppm, max capacity of transformer in V158 is 205 gallons. 08/15/99 06:46 EMERGENCY SUPV K. FERRARA REPORTED AT 02:50 HRS ON 08/15/99 THAT THE SIDEWALK AND AREA AROUND VS0158 WAS DOUBLE WASHED AND CLEANED. THE VAULT CLEAN UP IS PENDING A TANKER AND CREW TO DRAIN THE TRANSFORMER AND CLEAN THE VAULT. 08-15-1999 O.S. GNALL REPORTS DRAINED TRANSFORMER WITH TANKER TRUCK FROM ASTORIA,REMOVED 197 GALLONS OF OIL. PARTIAL CLEAN UP COMPLETE,FINAL CLEAN UP UPON REMOVAL OF UNIT. LAB SEQUENCE # 99-08528 SHOWS 23 PPM. 8/17/99 I&A OS BONAPARTE REPORTS MAX CAPACITY OF TRANSFORMER IN V158 IS 205 GALLONS. 09/03/99 12:00 C. MATTINA #10535 AND B. PAGAN #13630 MET TRANSFORMER GANG ON LOCATION. WHEN UNIT WAS REMOVED. THE STRUCTURE WAS CLEANED USING THE FLUSH TRUCK ALL LIQUIDS WERE REMOVED ALONG WITH TWO (2) DRUMS OF SOLID DEBRIS. DRUMS TRANSPORTED TO EAST 110 STREET YARD. FINAL CLEANUP COMPLETED 15:00. NEW UNIT INSTALLED.

Remarks: TRANSFORMER FIRE - 3 MEMBERS OF PUBLIC WERE BURNED & TAKEN TO ST LUKES HOSPITAL - TO TEST FOR PCB'S AFTER FIRE IS OUT

Material:

Site ID: 312398
Operable Unit ID: 1084258
Operable Unit: 01
Material ID: 302102
Material Code: 0020A
Material Name: TRANSFORMER OIL
Case No.: Not reported
Material FA: Petroleum
Quantity: 0
Units: Gallons
Recovered: No
Resource Affected: Not reported
Oxygenate: False

Tank Test:

Site ID: Not reported
Spill Tank Test: Not reported

Map ID
Direction
Distance
Elevation

MAP FINDINGS

Site

Database(s)

EDR ID Number
EPA ID Number

VS158 (TRANSFORMER #) (Continued)

S104194008

Tank Number: Not reported
Tank Size: Not reported
Test Method: Not reported
Leak Rate: Not reported
Gross Fail: Not reported
Modified By: Not reported
Last Modified: Not reported
Test Method: Not reported

NY Hist Spills:

Region of Spill: 2
Spill Number: 9905818
Investigator: ENGELHARDT
Caller Name: Not reported
Caller Agency: Not reported
Caller Phone: Not reported
Notifier Name: Not reported
Notifier Agency: Not reported
Notifier Phone: Not reported
Spill Date/Time: 08/14/1999 19:43
Reported to Dept Date/Time: 08/14/99 20:33
SWIS: 62
Spiller Name: CON ED
Spiller Contact: CALLER
Spiller Phone: () -
Spiller Contact: FRANK MASSERIA
Spiller Phone: (212) 580-6763
Spiller Address: 4 IRVING PL
Spiller City,St,Zip: MANHATTEN, NY 10003-
Spill Cause: Equipment Failure
Reported to Dept: On Land
Water Affected: Not reported
Spill Source: 01
Spill Notifier: Responsible Party
PBS Number: Not reported
Cleanup Ceased: / /
Cleanup Meets Std: False
Last Inspection: / /
Recommended Penalty: Penalty Not Recommended
Spiller Cleanup Dt: / /
Enforcement Date: / /
Invstgn Complete: / /
UST Involvement: False
Spill Class: Known release that creates a file or hazard. DEC Response. Willing
Responsible Party. Corrective action taken.
Spill Closed Dt: 11/09/99
Corrective Action Plan Submitted: / /
Date Region Sent Summary to Central Office: / /
Date Spill Entered In Computer Data File: 08/14/99
Date Spill Entered In Computer Data File: Not reported
Update Date: 05/30/00
Is Updated: False

Tank:

PBS Number: Not reported
Tank Number: Not reported

Map ID
Direction
Distance
Elevation

MAP FINDINGS

Site

Database(s)

EDR ID Number
EPA ID Number

VS158 (TRANSFORMER #) (Continued)

S104194008

Tank Size: Not reported
Test Method: Not reported
Leak Rate Failed Tank: Not reported
Gross Leak Rate: Not reported

Material:

Material Class Type: Petroleum
Quantity Spilled: 0
Unkonwn Quantity Spilled: True
Units: Gallons
Quantity Recovered: 0
Unkonwn Quantity Recovered: False
Material: TRANSFORMER OIL
Class Type: TRANSFORMER OIL
Times Material Entry In File: 533
CAS Number: Not reported
Last Date: 19940926

DEC Remarks: Saccacio - After a few attempts at contacting ConEd. I notified DEC Austin). While on the phone with him ConEd (Pere) called and informed me that the fire is still ongoing. By the time I arrived the fire had been extinguished. An inspection of the vault for transformer oil was inconclusive since the foam that was used to put out the fire covered the bottom of the vault. ConEd said that they were going to clean up the vault as 50-499 ppm PCBs but intended to wash all the foam outside the vault into the sewer. After consulting w/ DEC Austin), I instructed ConEd to clean the outside of the vault as 50-499 as well. ConEd gave me many excuses of why they should not and could not do this. At one point they told me that they wanted the state to tell them that the company Clean Venture had to be hired to do this. I explained to them that this is something that is done all the time with many different techniques and that it is up to them to decide what approach was best for them. They also dragged their feet in cleaning it up. By the time they washed the outside the vault, the sample results came back indicating less than 50 ppm PCB and most of the foam had re-liquidified into water and washed down the street. The small amount of foam that remained was recovered via a vac truck. DEC Inspector notes: 8/18/99-- Requested initial e2mis from ERT Mike Kessler. ConEd e2mis notes: Fire in vault sump, transformer ruptured spilling approx 25 gals of oil onto approx 250 gals of water, no sewer connections. No sump pit, pcb count 10 ppm from history. Sidewalk and area around VS0158 was double washed and cleaned. Drained transformer with tanker, removed 197 gallons of oil. Lab Sequence 99-08528 shows 23 ppm, max capacity of transformer in V158 is 205 gallons. f

Remark: TRANSFORMER FIRE - 3 MEMBERS OF PUBLIC WERE BURNED TAKEN TO ST LUKES HOSPITAL - TO TEST FOR PCB S AFTER FIRE IS OUT

L54
WNW
< 1/8
0.108 mi.
568 ft.

CON EDISON
W 97TH ST & AMSTERDAM AVE SE
NEW YORK, NY 10025

RCRA-SQG 1014399024
NYP004213997

Site 2 of 5 in cluster L

Relative:
Equal

RCRA-SQG:

Date form received by agency: 08/22/2010
Facility name: CON EDISON
Facility address: W 97TH ST & AMSTERDAM AVE SE
COR
NEW YORK, NY 10025
EPA ID: NYP004213997
Mailing address: 4 IRVING PL, RM 828

Actual:
90 ft.

Map ID
 Direction
 Distance
 Elevation

MAP FINDINGS

Site

Database(s)

EDR ID Number
 EPA ID Number

CON EDISON (Continued)

1014399024

NEW YORK, NY 10003
 Contact: ROBERT BRUNS
 Contact address: Not reported
 Not reported
 Contact country: Not reported
 Contact telephone: (212) 780-3756
 Contact email: Not reported
 EPA Region: 02
 Classification: Non-Generator
 Description: Handler: Non-Generators do not presently generate hazardous waste

Handler Activities Summary:

U.S. importer of hazardous waste: No
 Mixed waste (haz. and radioactive): No
 Recycler of hazardous waste: No
 Transporter of hazardous waste: No
 Treater, storer or disposer of HW: No
 Underground injection activity: No
 On-site burner exemption: No
 Furnace exemption: No
 Used oil fuel burner: No
 Used oil processor: No
 User oil refiner: No
 Used oil fuel marketer to burner: No
 Used oil Specification marketer: No
 Used oil transfer facility: No
 Used oil transporter: No

Violation Status: No violations found

L55
 WNW
 < 1/8
 0.111 mi.
 588 ft.

HOLY NAMES CHURCH
202 W 97TH ST
MANHATTAN, NY
Site 3 of 5 in cluster L

NY Spills S104503980
NY Hist Spills N/A

Relative:
Equal

NY Spills:
 Site ID: 112752
 Facility Addr2: Not reported
Actual: Facility ID: 9710199
 90 ft. Spill Number: 9710199
 Facility Type: ER
 SWIS: 3101
 Investigator: O'DOWD
 Referred To: Not reported
 Spill Date: 12/4/1997
 Reported to Dept: 12/4/1997
 CID: 365
 Spill Cause: Equipment Failure
 Water Affected: Not reported
 Spill Source: Institutional, Educational, Gov., Other
 Spill Notifier: Other
 Cleanup Ceased: Not reported
 Cleanup Meets Std: False
 Last Inspection: Not reported
 Recommended Penalty: Penalty Not Recommended
 UST Trust: False
 Spill Class: Known release with minimal potential for fire or hazard. DEC Response.

Map ID
Direction
Distance
Elevation

MAP FINDINGS

Site

Database(s)

EDR ID Number
EPA ID Number

HOLY NAMES CHURCH (Continued)

S104503980

Willing Responsible Party. Corrective action taken.
Spill Closed Dt: 3/3/2003
Remediation Phase: 0
Date Entered In Computer: 12/4/1997
Spill Record Last Update: 3/3/2003
Spiller Name: BROTHER BOB
Spiller Company: HOLY NAMES CHURCH
Spiller Address: 202 W 97TH ST
Spiller City,St,Zip: MANHATTAN, NY
Spiller Company: 001
Contact Name: BROTHER BOB
Contact Phone: (212) 749-1240
DEC Region: 2
DER Facility ID: 98468
DEC Memo: Not reported
Remarks: BROKEN FILL PIPE CAUSED SPILL WHICH IS ALL CONTAINED IN A PIT

Material:

Site ID: 112752
Operable Unit ID: 1056589
Operable Unit: 01
Material ID: 328509
Material Code: 0002
Material Name: #4 Fuel Oil
Case No.: Not reported
Material FA: Petroleum
Quantity: 25
Units: Gallons
Recovered: No
Resource Affected: Not reported
Oxygenate: False

Tank Test:

Site ID: Not reported
Spill Tank Test: Not reported
Tank Number: Not reported
Tank Size: Not reported
Test Method: Not reported
Leak Rate: Not reported
Gross Fail: Not reported
Modified By: Not reported
Last Modified: Not reported
Test Method: Not reported

NY Hist Spills:

Region of Spill: 2
Spill Number: 9710199
Investigator: O'DOWD
Caller Name: Not reported
Caller Agency: Not reported
Caller Phone: Not reported
Notifier Name: Not reported
Notifier Agency: Not reported
Notifier Phone: Not reported
Spill Date/Time: 12/04/1997 15:00
Reported to Dept Date/Time: 12/04/97 15:20

Map ID
Direction
Distance
Elevation

MAP FINDINGS

Site

Database(s)

EDR ID Number
EPA ID Number

HOLY NAMES CHURCH (Continued)

S104503980

SWIS: 62
Spiller Name: HOLY NAMES CHURCH
Spiller Contact: BROTHER BOB
Spiller Phone: (212) 749-1240
Spiller Contact: BROTHER BOB
Spiller Phone: (212) 749-1240
Spiller Address: 202 W 97TH ST
Spiller City,St,Zip: MANHATTAN, NY
Spill Cause: Equipment Failure
Reported to Dept: On Land
Water Affected: Not reported
Spill Source: 02
Spill Notifier: Other
PBS Number: Not reported
Cleanup Ceased: / /
Cleanup Meets Std: False
Last Inspection: / /
Recommended Penalty: Penalty Not Recommended
Spiller Cleanup Dt: / /
Enforcement Date: / /
Invstgn Complete: / /
UST Involvement: False
Spill Class: Known release with minimal potential for fire or hazard. DEC Response.
Willing Responsible Party. Corrective action taken.
Spill Closed Dt: / /
Corrective Action Plan Submitted: / /
Date Region Sent Summary to Central Office: / /
Date Spill Entered In Computer Data File: 12/04/97
Date Spill Entered In Computer Data File: Not reported
Update Date: 12/05/97
Is Updated: False

Tank:

PBS Number: Not reported
Tank Number: Not reported
Tank Size: Not reported
Test Method: Not reported
Leak Rate Failed Tank: Not reported
Gross Leak Rate: Not reported

Material:

Material Class Type: Petroleum
Quantity Spilled: 25
Unkonwn Quantity Spilled: False
Units: Gallons
Quantity Recovered: 0
Unkonwn Quantity Recovered: False
Material: #4 FUEL OIL
Class Type: #4 FUEL OIL
Times Material Entry In File: 1751
CAS Number: Not reported
Last Date: 19941205
DEC Remarks: Not reported
Remark: BROKEN FILL PIPE CAUSED SPILL WHICH IS ALL CONTAINED IN A PIT

MAP FINDINGS

Map ID
 Direction
 Distance
 Elevation

Site

Database(s)

EDR ID Number
 EPA ID Number

L56
WNW
< 1/8
0.113 mi.
594 ft.

HOLY NAME OF JESUS SCHOOL
202 WEST 97TH STREET
NEW YORK, NY 10025

NY UST **U004148284**
N/A

Site 4 of 5 in cluster L

Relative:
Lower

UST:
 Facility Id: 2-611196
 Region: STATE
 DEC Region: 2
 Site Status: Active
 Program Type: PBS
 Expiration Date: 2014/11/24
 UTM X: 586895.05331999995
 UTM Y: 4516479.5562300002

Actual:
89 ft.

Affiliation Records:
 Site Id: 420990
 Affiliation Type: Emergency Contact
 Company Name: HOLY NAME OF JESUS SCHOOL
 Contact Type: Not reported
 Contact Name: JOHN JOVEN
 Address1: Not reported
 Address2: Not reported
 City: Not reported
 State: NN
 Zip Code: Not reported
 Country Code: 999
 Phone: (212) 749-1240
 Phone Ext: Not reported
 Email: Not reported
 Fax Number: Not reported
 Modified By: MSBAPTIS
 Date Last Modified: 11/24/2009

Site Id: 420990
 Affiliation Type: Owner
 Company Name: HOLY NAME OF JESUS SCHOOL
 Contact Type: PRINCIPAL
 Contact Name: JOHN R. JOVEN
 Address1: 202 WEST 97TH STREET
 Address2: Not reported
 City: NEW YORK
 State: NY
 Zip Code: 10025
 Country Code: 001
 Phone: (212) 749-1240
 Phone Ext: Not reported
 Email: Not reported
 Fax Number: Not reported
 Modified By: MSBAPTIS
 Date Last Modified: 11/24/2009

Site Id: 420990
 Affiliation Type: Mail Contact
 Company Name: HOLY NAME OF JESUS SCHOOL
 Contact Type: Not reported
 Contact Name: JOHN R. JOVEN, PRINCIPAL
 Address1: 202 WEST 97TH STREET
 Address2: Not reported

Map ID
Direction
Distance
Elevation

MAP FINDINGS

Site

Database(s)

EDR ID Number
EPA ID Number

HOLY NAME OF JESUS SCHOOL (Continued)

U004148284

City: NEW YORK
State: NY
Zip Code: 10025
Country Code: 001
Phone: (212) 749-1240
Phone Ext: Not reported
Email: Not reported
Fax Number: Not reported
Modified By: EJCALIFA
Date Last Modified: 10/26/2009

Site Id: 420990
Affiliation Type: On-Site Operator
Company Name: HOLY NAME OF JESUS SCHOOL
Contact Type: Not reported
Contact Name: PAMELA ROBINSON
Address1: Not reported
Address2: Not reported
City: Not reported
State: NN
Zip Code: Not reported
Country Code: 001
Phone: (212) 749-1240
Phone Ext: Not reported
Email: Not reported
Fax Number: Not reported
Modified By: MSBAPTIS
Date Last Modified: 11/24/2009

Equipment Records:

J02 - Dispenser - Suction
A00 - Tank Internal Protection - None
F00 - Pipe External Protection - None
I04 - Overfill - Product Level Gauge (A/G)
I05 - Overfill - Vent Whistle
G03 - Tank Secondary Containment - Vault (w/o access)
B00 - Tank External Protection - None
D01 - Pipe Type - Steel/Carbon Steel/Iron
K00 - Spill Prevention - None
L00 - Piping Leak Detection - None
C03 - Pipe Location - Aboveground/Underground Combination
H00 - Tank Leak Detection - None
E00 - Piping Secondary Containment - None

Tank Info:

Site ID: 420990

Tank Number: 001
Tank ID: 231313
Tank Status: In Service
Tank Model: Not reported
Pipe Model: Not reported
Install Date: 1/1/1934
Capacity Gallons: 7500
Tightness Test Method: 21
Next Test Date: 8/12/2014
Date Tank Closed: Not reported

Map ID
Direction
Distance
Elevation

MAP FINDINGS

Site

Database(s)

EDR ID Number
EPA ID Number

HOLY NAME OF JESUS SCHOOL (Continued)

U004148284

Tank Location: 5
Tank Type: Steel/carbon steel
Date Test: 8/12/2009
Register: True
Modified By: MSBAPTIS
Last Modified: 11/24/2009

G57
South
< 1/8
0.113 mi.
596 ft.

WESTMONT
730 COLUMBUS AVENUE
NEW YORK, NY 10025

NY AST **U003396170**
NY HIST AST **N/A**

Site 9 of 10 in cluster G

Relative:
Higher

AST:
Region: STATE
DEC Region: 2
Site Status: Active
Facility Id: 2-601416
Program Type: PBS
UTM X: 587121.1394899997
UTM Y: 4516264.6144500002
Expiration Date: 2011/07/25

Actual:
104 ft.

Affiliation Records:
Site Id: 23382
Affiliation Type: On-Site Operator
Company Name: WESTMONT
Contact Type: Not reported
Contact Name: THE WESTMONT
Address1: Not reported
Address2: Not reported
City: Not reported
State: NN
Zip Code: Not reported
Country Code: 001
Phone: (212) 316-4410
Phone Ext: Not reported
Email: Not reported
Fax Number: Not reported
Modified By: TRANSLAT
Date Last Modified: 3/4/2004

Site Id: 23382
Affiliation Type: Mail Contact
Company Name: ASN THE WESTMONT LLC
Contact Type: MGR
Contact Name: A EICHINGEO
Address1: 730 COLUMBUS AVE
Address2: Not reported
City: NEW YORK
State: NY
Zip Code: 10025
Country Code: 001
Phone: (212) 316-4410
Phone Ext: Not reported
Email: Not reported
Fax Number: Not reported
Modified By: MSBAPTIS

Map ID
Direction
Distance
Elevation

MAP FINDINGS

Site

Database(s)

EDR ID Number
EPA ID Number

WESTMONT (Continued)

U003396170

Date Last Modified: 11/15/2010

Site Id: 23382
Affiliation Type: Owner
Company Name: ASN THE WESTMONT LLC
Contact Type: MGR
Contact Name: A EICHINGEO
Address1: 730 COLUMBUS AVE
Address2: Not reported
City: NEW YORK
State: NY
Zip Code: 10025
Country Code: 001
Phone: (212) 316-4410
Phone Ext: Not reported
Email: Not reported
Fax Number: Not reported
Modified By: MSBAPTIS
Date Last Modified: 11/15/2010

Site Id: 23382
Affiliation Type: Emergency Contact
Company Name: COLUMBIA ASSOCIATES
Contact Type: Not reported
Contact Name: RUDY SEC
Address1: Not reported
Address2: Not reported
City: Not reported
State: NN
Zip Code: Not reported
Country Code: 001
Phone: (212) 865-8548
Phone Ext: Not reported
Email: Not reported
Fax Number: Not reported
Modified By: TRANSLAT
Date Last Modified: 3/4/2004

Equipment Records:

G01 - Tank Secondary Containment - Diking (Aboveground)
A00 - Tank Internal Protection - None
I04 - Overfill - Product Level Gauge (A/G)
D02 - Pipe Type - Galvanized Steel
F05 - Pipe External Protection - Jacketed
G03 - Tank Secondary Containment - Vault (w/o access)
F00 - Pipe External Protection - None
A00 - Tank Internal Protection - None
D00 - Pipe Type - No Piping
B00 - Tank External Protection - None
B00 - Tank External Protection - None
I04 - Overfill - Product Level Gauge (A/G)
A00 - Tank Internal Protection - None
D02 - Pipe Type - Galvanized Steel
B00 - Tank External Protection - None
G00 - Tank Secondary Containment - None
F05 - Pipe External Protection - Jacketed
C01 - Pipe Location - Aboveground

Map ID
Direction
Distance
Elevation

MAP FINDINGS

Site

Database(s)

EDR ID Number
EPA ID Number

WESTMONT (Continued)

U003396170

H00 - Tank Leak Detection - None
I02 - Overfill - High Level Alarm
H06 - Tank Leak Detection - Impervious Barrier/Concrete Pad (A/G)
C01 - Pipe Location - Aboveground
C03 - Pipe Location - Aboveground/Underground Combination
I01 - Overfill - Float Vent Valve
H00 - Tank Leak Detection - None
I03 - Overfill - Automatic Shut-Off

Tank Info:

Tank Number: 001
Tank Id: 45953
Tank Location: 3
Tank Type: Steel/Carbon Steel/Iron
Tank Status: In Service
Tank Model: Not reported
Pipe Model: Not reported
Install Date: 6/1/1986
Capacity Gallons: 15000
Tightness Test Method: NN
Date Test: Not reported
Next Test Date: Not reported
Date Tank Closed: Not reported
Register: True
Modified By: TRANSLAT
Last Modified: 3/4/2004

Tank Number: 002
Tank Id: 52387
Tank Location: 1
Tank Type: Steel/Carbon Steel/Iron
Tank Status: In Service
Tank Model: Not reported
Pipe Model: Not reported
Install Date: 6/1/1986
Capacity Gallons: 275
Tightness Test Method: NN
Date Test: Not reported
Next Test Date: Not reported
Date Tank Closed: Not reported
Register: True
Modified By: TRANSLAT
Last Modified: 3/4/2004

Tank Number: 003
Tank Id: 52388
Tank Location: 1
Tank Type: Steel/Carbon Steel/Iron
Tank Status: In Service
Tank Model: Not reported
Pipe Model: Not reported
Install Date: 6/1/1986
Capacity Gallons: 50
Tightness Test Method: NN
Date Test: Not reported

Map ID
Direction
Distance
Elevation

MAP FINDINGS

Site

Database(s)

EDR ID Number
EPA ID Number

WESTMONT (Continued)

U003396170

Next Test Date: Not reported
Date Tank Closed: Not reported
Register: True
Modified By: TRANSLAT
Last Modified: 3/4/2004

HIST AST:

PBS Number: 2-601416
SWIS Code: 6201
Operator: THE WESTMONT
Facility Phone: (212) 316-4410
Facility Addr2: 730 COLUMBUS AVENUE
Facility Type: APARTMENT BUILDING
Emergency: RUDY SEC
Emergency Tel: (212) 865-8548
Old PBSNO: Not reported
Date Inspected: Not reported
Inspector: Not reported
Result of Inspection: Not reported
Owner Name: COLUMBIA ASSOCIATES
Owner Address: 730 COLUMBUS AVENUE
Owner City,St,Zip: NEW YORK, NY 10025
Federal ID: Not reported
Owner Tel: (212) 316-4410
Owner Type: Corporate/Commercial
Owner Subtype: Not reported
Mailing Contact: BILL GORODETZER
Mailing Name: COLUMBIA ASSOCIATES
Mailing Address: 1 STOW ROAD
Mailing Address 2: P.O. BOX 994
Mailing City,St,Zip: MARLTON, NJ 08053-0994
Mailing Telephone: (609) 596-0500
Owner Mark: First Owner
Facility Status: 1 - Active PBS facility, i.e. total capacity of the PBS tanks is greater than 1,100 gallons, regardless if Subpart 360-14 tanks exist or not at the facility.

Certification Flag: False
Certification Date: 01/28/1998
Expiration: 03/31/2003
Renew Flag: False
Renew Date: Not reported
Total Capacity: 15050
FAMT: True
Facility Screen: No Missing Data
Owner Screen: No Missing Data
Tank Screen: Minor Data Missing
Dead Letter: False
CBS Number: Not reported
Town or City: NEW YORK CITY
County Code: 62
Town or City Code: 01
Region: 2

Tank ID: 001
Tank Location: ABOVEGROUND ON SADDLES LEGS, STILTS, RACK, OR CRADLE
Tank Status: In Service
Install Date: 19860601

Map ID
Direction
Distance
Elevation

MAP FINDINGS

Site

Database(s)

EDR ID Number
EPA ID Number

WESTMONT (Continued)

U003396170

Capacity (Gal): 15000
Product Stored: NOS 1,2, OR 4 FUEL OIL
Tank Type: Steel/carbon steel
Tank Internal: Not reported
Tank External: Not reported
Pipe Location: Aboveground
Pipe Type: NONE
Pipe Internal: None
Pipe External: 0
Tank Containment: Diking
Leak Detection: 5
Overfill Protection: 4
Dispenser Method: Gravity
Date Tested: Not reported
Next Test Date: Not reported
Missing Data for Tank: Minor Data Missing
Date Closed: Not reported
Test Method: Not reported
Deleted: False
Updated: True
SPDES Number: Not reported
Lat/Long: Not reported

Tank ID: 002
Tank Location: ABOVEGROUND
Tank Status: Tank Converted To Non-Regulated Use
Install Date: 19860601
Capacity (Gal): 275
Product Stored: NOS 1,2, OR 4 FUEL OIL
Tank Type: Steel/carbon steel
Tank Internal: 0
Tank External: 00
Pipe Location: Aboveground/Underground Combination
Pipe Type: GALVANIZED STEEL
Pipe Internal: None
Pipe External: 05
Tank Containment: Excavation/Tranch Liner
Leak Detection: 00
Overfill Protection: 13
Dispenser Method: Gravity
Date Tested: Not reported
Next Test Date: Not reported
Missing Data for Tank: No Missing Data
Date Closed: 08/01/1996
Test Method: Not reported
Deleted: False
Updated: True
SPDES Number: Not reported
Lat/Long: Not reported

Tank ID: 003
Tank Location: ABOVEGROUND
Tank Status: In Service
Install Date: 19860601
Capacity (Gal): 50

Map ID
Direction
Distance
Elevation

MAP FINDINGS

Site

Database(s)

EDR ID Number
EPA ID Number

WESTMONT (Continued)

U003396170

Product Stored: DIESEL
Tank Type: Steel/carbon steel
Tank Internal: 0
Tank External: 00
Pipe Location: Aboveground
Pipe Type: GALVANIZED STEEL
Pipe Internal: None
Pipe External: 05
Tank Containment: None
Leak Detection: 00
Overfill Protection: 24
Dispenser Method: Gravity
Date Tested: Not reported
Next Test Date: Not reported
Missing Data for Tank: No Missing Data
Date Closed: Not reported
Test Method: Not reported
Deleted: False
Updated: True
SPDES Number: Not reported
Lat/Long: Not reported

G58
South
< 1/8
0.113 mi.
596 ft.

BIBA FRENCH CLEANERS
730 COLUMBUS AVE
NEW YORK, NY 10025
Site 10 of 10 in cluster G

RCRA-NonGen **1000142535**
FINDS **NYD982730129**
NY MANIFEST

Relative:
Higher

RCRA-NonGen:

Date form received by agency: 01/01/2007
Facility name: BIBA FRENCH CLEANERS
Facility address: 730 COLUMBUS AVE
NEW YORK, NY 10025
EPA ID: NYD982730129
Mailing address: COLUMBUS AVE
NEW YORK, NY 10025
Contact: Not reported
Contact address: COLUMBUS AVE
NEW YORK, NY 10025
Contact country: US
Contact telephone: Not reported
Contact email: Not reported
EPA Region: 02
Classification: Non-Generator
Description: Handler: Non-Generators do not presently generate hazardous waste

Actual:
104 ft.

Owner/Operator Summary:

Owner/operator name: BIBA FRENCH CLNR CORP
Owner/operator address: NOT REQUIRED
NOT REQUIRED, WY 99999
Owner/operator country: US
Owner/operator telephone: (212) 555-1212
Legal status: Private
Owner/Operator Type: Operator
Owner/Op start date: Not reported
Owner/Op end date: Not reported

Map ID
Direction
Distance
Elevation

MAP FINDINGS

Site

Database(s)

EDR ID Number
EPA ID Number

BIBA FRENCH CLEANERS (Continued)

1000142535

Owner/operator name: BIBA FRENCH CLNR CORP
Owner/operator address: NOT REQUIRED
NOT REQUIRED, WY 99999
Owner/operator country: US
Owner/operator telephone: (212) 555-1212
Legal status: Private
Owner/Operator Type: Owner
Owner/Op start date: Not reported
Owner/Op end date: Not reported

Handler Activities Summary:

U.S. importer of hazardous waste: No
Mixed waste (haz. and radioactive): No
Recycler of hazardous waste: No
Transporter of hazardous waste: No
Treater, storer or disposer of HW: No
Underground injection activity: No
On-site burner exemption: No
Furnace exemption: No
Used oil fuel burner: No
Used oil processor: No
User oil refiner: No
Used oil fuel marketer to burner: No
Used oil Specification marketer: No
Used oil transfer facility: No
Used oil transporter: No

Historical Generators:

Date form received by agency: 01/01/2006
Facility name: BIBA FRENCH CLEANERS
Classification: Not a generator, verified

Date form received by agency: 10/29/1993
Facility name: BIBA FRENCH CLEANERS
Classification: Small Quantity Generator

Date form received by agency: 04/14/1989
Facility name: BIBA FRENCH CLEANERS
Classification: Small Quantity Generator

Violation Status: No violations found

FINDS:

Registry ID: 110004429743

Environmental Interest/Information System

RCRAInfo is a national information system that supports the Resource Conservation and Recovery Act (RCRA) program through the tracking of events and activities related to facilities that generate, transport, and treat, store, or dispose of hazardous waste. RCRAInfo allows RCRA program staff to track the notification, permit, compliance, and corrective action activities required under RCRA.

NY MANIFEST:

Map ID
Direction
Distance
Elevation

MAP FINDINGS

Site

Database(s)

EDR ID Number
EPA ID Number

BIBA FRENCH CLEANERS (Continued)

1000142535

EPA ID: NYD982730129
Country: USA
Mailing Name: BIBA FRENCH CLEANERS
Mailing Contact: BIBA FRENCH CLEANERS
Mailing Address: 730 COLUMBUS AVENUE
Mailing Address 2: Not reported
Mailing City: NEW YORK
Mailing State: NY
Mailing Zip: 10025
Mailing Zip4: Not reported
Mailing Country: USA
Mailing Phone: 212-663-2273

Document ID: NJA1332249
Manifest Status: Completed copy
Trans1 State ID: NJDEPS869
Trans2 State ID: Not reported
Generator Ship Date: 911125
Trans1 Recv Date: 911125
Trans2 Recv Date: Not reported
TSD Site Recv Date: 911125
Part A Recv Date: Not reported
Part B Recv Date: 911205
Generator EPA ID: NYD982730129
Trans1 EPA ID: ILD051060408
Trans2 EPA ID: Not reported
TSDF ID: NJD000768093
Waste Code: F002 - HALO SOLV + STILL BOTTOMS FM REC OF SOLV
Quantity: 00060
Units: P - Pounds
Number of Containers: 001
Container Type: DM - Metal drums, barrels
Handling Method: B Incineration, heat recovery, burning.
Specific Gravity: 100
Year: 91

Document ID: NJA2229622
Manifest Status: Completed copy
Trans1 State ID: NJDEPS869
Trans2 State ID: Not reported
Generator Ship Date: 951228
Trans1 Recv Date: 951228
Trans2 Recv Date: Not reported
TSD Site Recv Date: 951228
Part A Recv Date: 960129
Part B Recv Date: 960109
Generator EPA ID: NYD982730129
Trans1 EPA ID: ILD984908202
Trans2 EPA ID: Not reported
TSDF ID: NJD000768093
Waste Code: F002 - HALO SOLV + STILL BOTTOMS FM REC OF SOLV
Quantity: 00195
Units: P - Pounds
Number of Containers: 001
Container Type: DF - Fiberboard or plastic drums (glass)

Map ID
Direction
Distance
Elevation

MAP FINDINGS

Site

Database(s)

EDR ID Number
EPA ID Number

BIBA FRENCH CLEANERS (Continued)

1000142535

Handling Method: B Incineration, heat recovery, burning.
Specific Gravity: 100
Year: 95

Document ID: NJA2656302
Manifest Status: Completed after the designated time period for a TSDf to get a copy to the DEC
Trans1 State ID: NJDEPS869
Trans2 State ID: Not reported
Generator Ship Date: 961104
Trans1 Recv Date: 961104
Trans2 Recv Date: Not reported
TSD Site Recv Date: 961104
Part A Recv Date: 961120
Part B Recv Date: 961203
Generator EPA ID: NYD982730129
Trans1 EPA ID: ILD984908202
Trans2 EPA ID: Not reported
TSDf ID: NJD000768093
Waste Code: F002 - HALO SOLV + STILL BOTTOMS FM REC OF SOLV
Quantity: 00100
Units: P - Pounds
Number of Containers: 001
Container Type: DF - Fiberboard or plastic drums (glass)
Handling Method: B Incineration, heat recovery, burning.
Specific Gravity: 100
Year: 96

Document ID: NJA2636270
Manifest Status: Completed copy
Trans1 State ID: 08690
Trans2 State ID: Not reported
Generator Ship Date: 960906
Trans1 Recv Date: 960906
Trans2 Recv Date: Not reported
TSD Site Recv Date: 960906
Part A Recv Date: 960918
Part B Recv Date: 960924
Generator EPA ID: NYD982730129
Trans1 EPA ID: ILD984908202
Trans2 EPA ID: Not reported
TSDf ID: NJD000768093
Waste Code: F002 - HALO SOLV + STILL BOTTOMS FM REC OF SOLV
Quantity: 00195
Units: P - Pounds
Number of Containers: 001
Container Type: DF - Fiberboard or plastic drums (glass)
Handling Method: B Incineration, heat recovery, burning.
Specific Gravity: 100
Year: 96

Document ID: NJA1328138
Manifest Status: Completed copy
Trans1 State ID: NJDEPS869
Trans2 State ID: Not reported

Map ID
Direction
Distance
Elevation

MAP FINDINGS

Site

Database(s)

EDR ID Number
EPA ID Number

BIBA FRENCH CLEANERS (Continued)

1000142535

Generator Ship Date: 920218
Trans1 Recv Date: 920218
Trans2 Recv Date: Not reported
TSD Site Recv Date: 920218
Part A Recv Date: 920225
Part B Recv Date: 920302
Generator EPA ID: NYD982730129
Trans1 EPA ID: ILD051060408
Trans2 EPA ID: Not reported
TSDF ID: NJD000768093
Waste Code: F002 - HALO SOLV + STILL BOTTOMS FM REC OF SOLV
Quantity: 00195
Units: P - Pounds
Number of Containers: 001
Container Type: DF - Fiberboard or plastic drums (glass)
Handling Method: B Incineration, heat recovery, burning.
Specific Gravity: 100
Waste Code: Not reported
Quantity: 00060
Units: P - Pounds
Number of Containers: 001
Container Type: DM - Metal drums, barrels
Handling Method: B Incineration, heat recovery, burning.
Specific Gravity: 100
Year: 92

Document ID: NJA1119099
Manifest Status: Completed copy
Trans1 State ID: NJDEPS869
Trans2 State ID: Not reported
Generator Ship Date: 911003
Trans1 Recv Date: 911003
Trans2 Recv Date: Not reported
TSD Site Recv Date: 911003
Part A Recv Date: 911028
Part B Recv Date: 911018
Generator EPA ID: NYD982730129
Trans1 EPA ID: ILD051060408
Trans2 EPA ID: Not reported
TSDF ID: NJD000768093
Waste Code: F002 - HALO SOLV + STILL BOTTOMS FM REC OF SOLV
Quantity: 00195
Units: P - Pounds
Number of Containers: 001
Container Type: DF - Fiberboard or plastic drums (glass)
Handling Method: B Incineration, heat recovery, burning.
Specific Gravity: 100
Year: 91

Document ID: NJA1428240
Manifest Status: Completed copy
Trans1 State ID: NJDEPS869
Trans2 State ID: Not reported
Generator Ship Date: 920414
Trans1 Recv Date: 920414

Map ID
Direction
Distance
Elevation

MAP FINDINGS

Site

Database(s)

EDR ID Number
EPA ID Number

BIBA FRENCH CLEANERS (Continued)

1000142535

Trans2 Recv Date: Not reported
TSD Site Recv Date: 920414
Part A Recv Date: 920424
Part B Recv Date: 920427
Generator EPA ID: NYD982730129
Trans1 EPA ID: ILD051060408
Trans2 EPA ID: Not reported
TSD ID: NJD000768093
Waste Code: F002 - HALO SOLV + STILL BOTTOMS FM REC OF SOLV
Quantity: 00195
Units: P - Pounds
Number of Containers: 001
Container Type: DF - Fiberboard or plastic drums (glass)
Handling Method: B Incineration, heat recovery, burning.
Specific Gravity: 100
Year: 92

Document ID: NJA1422784
Manifest Status: Completed copy
Trans1 State ID: NJDEPS869
Trans2 State ID: Not reported
Generator Ship Date: 920608
Trans1 Recv Date: 920608
Trans2 Recv Date: Not reported
TSD Site Recv Date: 920608
Part A Recv Date: 920625
Part B Recv Date: 920619
Generator EPA ID: NYD982730129
Trans1 EPA ID: ILD051060408
Trans2 EPA ID: Not reported
TSD ID: NJD000768093
Waste Code: F002 - HALO SOLV + STILL BOTTOMS FM REC OF SOLV
Quantity: 00060
Units: P - Pounds
Number of Containers: 001
Container Type: DM - Metal drums, barrels
Handling Method: B Incineration, heat recovery, burning.
Specific Gravity: 100
Year: 92

Document ID: NJA1419900
Manifest Status: Completed copy
Trans1 State ID: NJDEPS869
Trans2 State ID: Not reported
Generator Ship Date: 920903
Trans1 Recv Date: 920903
Trans2 Recv Date: Not reported
TSD Site Recv Date: 920903
Part A Recv Date: 920925
Part B Recv Date: 920916
Generator EPA ID: NYD982730129
Trans1 EPA ID: ILD051060408
Trans2 EPA ID: Not reported
TSD ID: NJD000768093
Waste Code: F002 - HALO SOLV + STILL BOTTOMS FM REC OF SOLV

Map ID
Direction
Distance
Elevation

MAP FINDINGS

Site

Database(s)

EDR ID Number
EPA ID Number

BIBA FRENCH CLEANERS (Continued)

1000142535

Quantity: 00060
Units: P - Pounds
Number of Containers: 001
Container Type: DM - Metal drums, barrels
Handling Method: B Incineration, heat recovery, burning.
Specific Gravity: 100
Year: 92

Document ID: NJA2589354
Manifest Status: Completed after the designated time period for a TSD to get a copy to the DEC
Trans1 State ID: 08690
Trans2 State ID: Not reported
Generator Ship Date: 970616
Trans1 Recv Date: 970616
Trans2 Recv Date: Not reported
TSD Site Recv Date: 970616
Part A Recv Date: 970702
Part B Recv Date: 970718
Generator EPA ID: NYD982730129
Trans1 EPA ID: ILD984908202
Trans2 EPA ID: Not reported
TSD ID: NJD000768093
Waste Code: F002 - HALO SOLV + STILL BOTTOMS FM REC OF SOLV
Quantity: 00120
Units: P - Pounds
Number of Containers: 002
Container Type: DF - Fiberboard or plastic drums (glass)
Handling Method: B Incineration, heat recovery, burning.
Specific Gravity: 100
Waste Code: Not reported
Quantity: 00195
Units: P - Pounds
Number of Containers: 001
Container Type: DF - Fiberboard or plastic drums (glass)
Handling Method: B Incineration, heat recovery, burning.
Specific Gravity: 100
Year: 97

Document ID: NJA2684147
Manifest Status: Completed copy
Trans1 State ID: 08690
Trans2 State ID: Not reported
Generator Ship Date: 970818
Trans1 Recv Date: 970818
Trans2 Recv Date: Not reported
TSD Site Recv Date: 970818
Part A Recv Date: 970828
Part B Recv Date: 970911
Generator EPA ID: NYD982730129
Trans1 EPA ID: ILD984908202
Trans2 EPA ID: Not reported
TSD ID: NJD000768093
Waste Code: F002 - HALO SOLV + STILL BOTTOMS FM REC OF SOLV
Quantity: 00180
Units: P - Pounds

Map ID
Direction
Distance
Elevation

MAP FINDINGS

Site

Database(s)

EDR ID Number
EPA ID Number

BIBA FRENCH CLEANERS (Continued)

1000142535

Number of Containers: 003
Container Type: DF - Fiberboard or plastic drums (glass)
Handling Method: B Incineration, heat recovery, burning.
Specific Gravity: 100
Year: 97

Document ID: NJA2671587
Manifest Status: Completed after the designated time period for a TSDF to get a copy to the DEC
Trans1 State ID: 08690
Trans2 State ID: Not reported
Generator Ship Date: 970314
Trans1 Recv Date: 970314
Trans2 Recv Date: Not reported
TSD Site Recv Date: 970314
Part A Recv Date: 970326
Part B Recv Date: 970409
Generator EPA ID: NYD982730129
Trans1 EPA ID: ILD984908202
Trans2 EPA ID: Not reported
TSDF ID: NJD000768093
Waste Code: F002 - HALO SOLV + STILL BOTTOMS FM REC OF SOLV
Quantity: 00180
Units: P - Pounds
Number of Containers: 003
Container Type: DF - Fiberboard or plastic drums (glass)
Handling Method: B Incineration, heat recovery, burning.
Specific Gravity: 100
Year: 97

Document ID: NJA2591402
Manifest Status: Completed after the designated time period for a TSDF to get a copy to the DEC
Trans1 State ID: 08690
Trans2 State ID: Not reported
Generator Ship Date: 970721
Trans1 Recv Date: 970721
Trans2 Recv Date: Not reported
TSD Site Recv Date: 970721
Part A Recv Date: 970812
Part B Recv Date: 970821
Generator EPA ID: NYD982730129
Trans1 EPA ID: ILD984908202
Trans2 EPA ID: Not reported
TSDF ID: NJD000768093
Waste Code: F002 - HALO SOLV + STILL BOTTOMS FM REC OF SOLV
Quantity: 00120
Units: P - Pounds
Number of Containers: 001
Container Type: DF - Fiberboard or plastic drums (glass)
Handling Method: B Incineration, heat recovery, burning.
Specific Gravity: 100
Year: 97

Document ID: NJA1646744
Manifest Status: Completed after the designated time period for a TSDF to get a copy to the DEC

Map ID
Direction
Distance
Elevation

MAP FINDINGS

Site

Database(s)

EDR ID Number
EPA ID Number

BIBA FRENCH CLEANERS (Continued)

1000142535

Trans1 State ID: NJDEPS869
Trans2 State ID: Not reported
Generator Ship Date: 930519
Trans1 Recv Date: 930519
Trans2 Recv Date: Not reported
TSD Site Recv Date: 930519
Part A Recv Date: 930528
Part B Recv Date: 930615
Generator EPA ID: NYD982730129
Trans1 EPA ID: ILD051060408
Trans2 EPA ID: Not reported
TSDF ID: NJD000768093
Waste Code: F002 - HALO SOLV + STILL BOTTOMS FM REC OF SOLV
Quantity: 00195
Units: P - Pounds
Number of Containers: 001
Container Type: DF - Fiberboard or plastic drums (glass)
Handling Method: B Incineration, heat recovery, burning.
Specific Gravity: 100
Year: 93

Document ID: NJA1649785
Manifest Status: Completed copy
Trans1 State ID: NJDEPS869
Trans2 State ID: Not reported
Generator Ship Date: 930303
Trans1 Recv Date: 930303
Trans2 Recv Date: Not reported
TSD Site Recv Date: 930303
Part A Recv Date: 930323
Part B Recv Date: 930312
Generator EPA ID: NYD982730129
Trans1 EPA ID: ILD051060408
Trans2 EPA ID: Not reported
TSDF ID: NJD000768093
Waste Code: F002 - HALO SOLV + STILL BOTTOMS FM REC OF SOLV
Quantity: 00195
Units: P - Pounds
Number of Containers: 001
Container Type: DF - Fiberboard or plastic drums (glass)
Handling Method: B Incineration, heat recovery, burning.
Specific Gravity: 100
Year: 93

Document ID: NYC4560006
Manifest Status: Completed after the designated time period for a TSDF to get a copy to the DEC
Trans1 State ID: 08690
Trans2 State ID: Not reported
Generator Ship Date: 971104
Trans1 Recv Date: 971104
Trans2 Recv Date: Not reported
TSD Site Recv Date: 971111
Part A Recv Date: 980105
Part B Recv Date: 971211
Generator EPA ID: NYD982730129

Map ID
Direction
Distance
Elevation

MAP FINDINGS

Site

Database(s)

EDR ID Number
EPA ID Number

BIBA FRENCH CLEANERS (Continued)

1000142535

Trans1 EPA ID: ILD984908202
Trans2 EPA ID: Not reported
TSD ID: OHD980587364
Waste Code: F002 - HALO SOLV + STILL BOTTOMS FM REC OF SOLV
Quantity: 00390
Units: P - Pounds
Number of Containers: 002
Container Type: DF - Fiberboard or plastic drums (glass)
Handling Method: B Incineration, heat recovery, burning.
Specific Gravity: 100
Year: 97

Document ID: NJA1739576
Manifest Status: Completed after the designated time period for a TSD to get a copy to the DEC
Trans1 State ID: NJDEPS869
Trans2 State ID: Not reported
Generator Ship Date: 931025
Trans1 Recv Date: 931025
Trans2 Recv Date: Not reported
TSD Site Recv Date: 931025
Part A Recv Date: 931123
Part B Recv Date: 931124
Generator EPA ID: NYD982730129
Trans1 EPA ID: ILD984908202
Trans2 EPA ID: Not reported
TSD ID: NJD000768093
Waste Code: F002 - HALO SOLV + STILL BOTTOMS FM REC OF SOLV
Quantity: 00195
Units: P - Pounds
Number of Containers: 001
Container Type: DF - Fiberboard or plastic drums (glass)
Handling Method: B Incineration, heat recovery, burning.
Specific Gravity: 100
Year: 93

Document ID: NJA1935982
Manifest Status: Completed copy
Trans1 State ID: NJDEPS869
Trans2 State ID: Not reported
Generator Ship Date: 941013
Trans1 Recv Date: 941013
Trans2 Recv Date: Not reported
TSD Site Recv Date: 941013
Part A Recv Date: 941020
Part B Recv Date: 941024
Generator EPA ID: NYD982730129
Trans1 EPA ID: ILD984908202
Trans2 EPA ID: Not reported
TSD ID: NJD000768093
Waste Code: F002 - HALO SOLV + STILL BOTTOMS FM REC OF SOLV
Quantity: 00195
Units: P - Pounds
Number of Containers: 001
Container Type: DF - Fiberboard or plastic drums (glass)
Handling Method: B Incineration, heat recovery, burning.

Map ID
Direction
Distance
Elevation

MAP FINDINGS

Site

Database(s)

EDR ID Number
EPA ID Number

BIBA FRENCH CLEANERS (Continued)

1000142535

Specific Gravity: 100
Year: 94

Document ID: NJA1918769
Manifest Status: Completed copy
Trans1 State ID: NJDEPS869
Trans2 State ID: Not reported
Generator Ship Date: 940712
Trans1 Recv Date: 940712
Trans2 Recv Date: Not reported
TSD Site Recv Date: 940712
Part A Recv Date: 940721
Part B Recv Date: 940722
Generator EPA ID: NYD982730129
Trans1 EPA ID: ILD984908202
Trans2 EPA ID: Not reported
TSD ID: NJD000768093
Waste Code: F002 - HALO SOLV + STILL BOTTOMS FM REC OF SOLV
Quantity: 00195
Units: P - Pounds
Number of Containers: 001
Container Type: DF - Fiberboard or plastic drums (glass)
Handling Method: B Incineration, heat recovery, burning.
Specific Gravity: 100
Year: 94

Document ID: NJA1961514
Manifest Status: Completed copy
Trans1 State ID: NJDEPS869
Trans2 State ID: Not reported
Generator Ship Date: 941102
Trans1 Recv Date: 941102
Trans2 Recv Date: Not reported
TSD Site Recv Date: 941102
Part A Recv Date: 941114
Part B Recv Date: 941117
Generator EPA ID: NYD982730129
Trans1 EPA ID: ILD984908202
Trans2 EPA ID: Not reported
TSD ID: NJD000768093
Waste Code: F002 - HALO SOLV + STILL BOTTOMS FM REC OF SOLV
Quantity: 00060
Units: P - Pounds
Number of Containers: 001
Container Type: DM - Metal drums, barrels
Handling Method: B Incineration, heat recovery, burning.
Specific Gravity: 100
Year: 94

[Click this hyperlink](#) while viewing on your computer to access 87 additional NY_MANIFEST: record(s) in the EDR Site Report.

Map ID
Direction
Distance
Elevation

MAP FINDINGS

Site

Database(s)

EDR ID Number
EPA ID Number

M59
ENE
< 1/8
0.114 mi.
603 ft.

CASSIE'S/VALESTONE CLEANERS
804 COLUMBUS AVE.
NEW YORK, NY 10025

NY DRYCLEANERS S110246152
N/A

Site 1 of 5 in cluster M

Relative:
Lower

DRYCLEANERS:
Facility ID: 2-6202-01382
Phone Number: Not reported
Region: 2
Registration Effective Date: 5/15/2000 09:03:37:22
Inspection Date: 04APR30
Install Date: Not reported
Drop Shop: Not reported
Shutdown: Y
Alternate Solvent: Not reported
Current Business: NOT A DRY CLEANER

Actual:
86 ft.

M60
ENE
< 1/8
0.117 mi.
620 ft.

CASSIES CLEANERS
804 COLUMBUS AVE
NEW YORK, NY 10024

RCRA-NonGen 1004756725
FINDS NYD981489206
NY MANIFEST

Site 2 of 5 in cluster M

Relative:
Lower

RCRA-NonGen:
Date form received by agency: 01/01/2007
Facility name: CASSIES CLEANERS
Facility address: 804 COLUMBUS AVE
NEW YORK, NY 10024
EPA ID: NYD981489206
Mailing address: COLUMBUS AVE
NEW YORK, NY 10024
Contact: ARTHUR MADANER
Contact address: COLUMBUS AVE
NEW YORK, NY 10024
Contact country: US
Contact telephone: (212) 866-2828
Contact email: Not reported
EPA Region: 02
Classification: Non-Generator
Description: Handler: Non-Generators do not presently generate hazardous waste

Actual:
86 ft.

Owner/Operator Summary:

Owner/operator name: CASSIES CLEANER INC
Owner/operator address: 804 COLUMBUS AVE
NEW YORK, NY 10024
Owner/operator country: US
Owner/operator telephone: (212) 866-2828
Legal status: Private
Owner/Operator Type: Owner
Owner/Op start date: Not reported
Owner/Op end date: Not reported

Owner/operator name: CASSIES CLEANER INC
Owner/operator address: 804 COLUMBUS AVE
NEW YORK, NY 10024
Owner/operator country: US
Owner/operator telephone: (212) 866-2828
Legal status: Private

Map ID
Direction
Distance
Elevation

MAP FINDINGS

Site

Database(s)

EDR ID Number
EPA ID Number

CASSIES CLEANERS (Continued)

1004756725

Owner/Operator Type: Operator
Owner/Op start date: Not reported
Owner/Op end date: Not reported

Handler Activities Summary:

U.S. importer of hazardous waste: No
Mixed waste (haz. and radioactive): No
Recycler of hazardous waste: No
Transporter of hazardous waste: No
Treater, storer or disposer of HW: No
Underground injection activity: No
On-site burner exemption: No
Furnace exemption: No
Used oil fuel burner: No
Used oil processor: No
User oil refiner: No
Used oil fuel marketer to burner: No
Used oil Specification marketer: No
Used oil transfer facility: No
Used oil transporter: No

Historical Generators:

Date form received by agency: 01/01/2006
Facility name: CASSIES CLEANERS
Classification: Conditionally Exempt Small Quantity Generator

Date form received by agency: 06/13/1995
Facility name: CASSIES CLEANERS
Classification: Conditionally Exempt Small Quantity Generator

Violation Status: No violations found

FINDS:

Registry ID: 110002367616

Environmental Interest/Information System

AFS (Aerometric Information Retrieval System (AIRS) Facility Subsystem) replaces the former Compliance Data System (CDS), the National Emission Data System (NEDS), and the Storage and Retrieval of Aerometric Data (SAROAD). AIRS is the national repository for information concerning airborne pollution in the United States. AFS is used to track emissions and compliance data from industrial plants. AFS data are utilized by states to prepare State Implementation Plans to comply with regulatory programs and by EPA as an input for the estimation of total national emissions. AFS is undergoing a major redesign to support facility operating permits required under Title V of the Clean Air Act.

RCRAInfo is a national information system that supports the Resource Conservation and Recovery Act (RCRA) program through the tracking of events and activities related to facilities that generate, transport, and treat, store, or dispose of hazardous waste. RCRAInfo allows RCRA program staff to track the notification, permit, compliance, and corrective action activities required under RCRA.

FIS (New York - Facility Information System) is New York's Department

Map ID
Direction
Distance
Elevation

MAP FINDINGS

Site

Database(s)

EDR ID Number
EPA ID Number

CASSIES CLEANERS (Continued)

1004756725

of Environmental Conservation (DEC) information system for tracking environmental facility information found across the State.

NY MANIFEST:

EPA ID: NYD981489206
Country: USA
Mailing Name: VALETONE CLEANERS
Mailing Contact: N/S
Mailing Address: CORNER W 99TH-804 COLUMBUS AVE
Mailing Address 2: Not reported
Mailing City: NEW YORK
Mailing State: NY
Mailing Zip: 10025
Mailing Zip4: Not reported
Mailing Country: USA
Mailing Phone: 212-864-9981

Document ID: NYC6022888
Manifest Status: Not reported
Trans1 State ID: ILD984908202
Trans2 State ID: SCR000074591
Generator Ship Date: 01/07/2000
Trans1 Recv Date: 01/07/2000
Trans2 Recv Date: 01/13/2000
TSD Site Recv Date: 01/18/2000
Part A Recv Date: Not reported
Part B Recv Date: Not reported
Generator EPA ID: NYD981489206
Trans1 EPA ID: OHD980587364
Trans2 EPA ID: Not reported
TSDF ID: NJDEP0869
Waste Code: F002 - HALO SOLV + STILL BOTTOMS FM REC OF SOLV
Quantity: 00180
Units: P - Pounds
Number of Containers: 003
Container Type: DF - Fiberboard or plastic drums (glass)
Handling Method: B Incineration, heat recovery, burning.
Specific Gravity: 01.00
Year: 00

Document ID: NYC6080253
Manifest Status: Not reported
Trans1 State ID: ILD984908202
Trans2 State ID: SCR000074591
Generator Ship Date: 03/10/2000
Trans1 Recv Date: 03/10/2000
Trans2 Recv Date: 03/17/2000
TSD Site Recv Date: 03/22/2000
Part A Recv Date: Not reported
Part B Recv Date: Not reported
Generator EPA ID: NYD981489206
Trans1 EPA ID: OHD980587364
Trans2 EPA ID: Not reported
TSDF ID: NJDEP0869

Map ID
Direction
Distance
Elevation

MAP FINDINGS

Site

Database(s)

EDR ID Number
EPA ID Number

CASSIES CLEANERS (Continued)

1004756725

Waste Code: F002 - HALO SOLV + STILL BOTTOMS FM REC OF SOLV
Quantity: 00195
Units: P - Pounds
Number of Containers: 001
Container Type: DF - Fiberboard or plastic drums (glass)
Handling Method: B Incineration, heat recovery, burning.
Specific Gravity: 01.00
Year: 00

Document ID: NYC6203294
Manifest Status: Not reported
Trans1 State ID: SCR000075150
Trans2 State ID: SCR000074591
Generator Ship Date: 06/27/2000
Trans1 Recv Date: 06/27/2000
Trans2 Recv Date: 06/29/2000
TSD Site Recv Date: 07/06/2000
Part A Recv Date: Not reported
Part B Recv Date: Not reported
Generator EPA ID: NYD981489206
Trans1 EPA ID: OHD980587364
Trans2 EPA ID: Not reported
TSDF ID: 08690
Waste Code: F002 - HALO SOLV + STILL BOTTOMS FM REC OF SOLV
Quantity: 00200
Units: P - Pounds
Number of Containers: 004
Container Type: DF - Fiberboard or plastic drums (glass)
Handling Method: B Incineration, heat recovery, burning.
Specific Gravity: 01.00
Waste Code: F002 - HALO SOLV + STILL BOTTOMS FM REC OF SOLV
Quantity: 00240
Units: P - Pounds
Number of Containers: 002
Container Type: DF - Fiberboard or plastic drums (glass)
Handling Method: B Incineration, heat recovery, burning.
Specific Gravity: 01.00
Year: 00

Document ID: NYC6393587
Manifest Status: Not reported
Trans1 State ID: SCR000075150
Trans2 State ID: SCR000074591
Generator Ship Date: 10/02/2001
Trans1 Recv Date: 10/02/2001
Trans2 Recv Date: 10/08/2001
TSD Site Recv Date: 10/09/2001
Part A Recv Date: Not reported
Part B Recv Date: Not reported
Generator EPA ID: NYD981489206
Trans1 EPA ID: OHD980587364
Trans2 EPA ID: Not reported
TSDF ID: 08690
Waste Code: F002 - HALO SOLV + STILL BOTTOMS FM REC OF SOLV
Quantity: 00120

Map ID
Direction
Distance
Elevation

MAP FINDINGS

Site

Database(s)

EDR ID Number
EPA ID Number

CASSIES CLEANERS (Continued)

1004756725

Units: P - Pounds
Number of Containers: 002
Container Type: DF - Fiberboard or plastic drums (glass)
Handling Method: B Incineration, heat recovery, burning.
Specific Gravity: 01.00
Waste Code: F002 - HALO SOLV + STILL BOTTOMS FM REC OF SOLV
Quantity: 00585
Units: P - Pounds
Number of Containers: 003
Container Type: DF - Fiberboard or plastic drums (glass)
Handling Method: B Incineration, heat recovery, burning.
Specific Gravity: 01.00
Year: 01

Document ID: NJA2234068
Manifest Status: Completed copy
Trans1 State ID: NJDEPS869
Trans2 State ID: Not reported
Generator Ship Date: 960105
Trans1 Recv Date: 960105
Trans2 Recv Date: Not reported
TSD Site Recv Date: 960105
Part A Recv Date: 960123
Part B Recv Date: 960119
Generator EPA ID: NYD981489206
Trans1 EPA ID: ILD984908202
Trans2 EPA ID: Not reported
TSDF ID: NJD000768093
Waste Code: F002 - HALO SOLV + STILL BOTTOMS FM REC OF SOLV
Quantity: 00585
Units: P - Pounds
Number of Containers: 003
Container Type: DF - Fiberboard or plastic drums (glass)
Handling Method: B Incineration, heat recovery, burning.
Specific Gravity: 100
Waste Code: Not reported
Quantity: 00360
Units: P - Pounds
Number of Containers: 006
Container Type: DM - Metal drums, barrels
Handling Method: B Incineration, heat recovery, burning.
Specific Gravity: 100
Year: 96

Document ID: NJA2655568
Manifest Status: Completed after the designated time period for a TSDF to get a copy to the DEC
Trans1 State ID: 08690
Trans2 State ID: Not reported
Generator Ship Date: 961118
Trans1 Recv Date: 961118
Trans2 Recv Date: Not reported
TSD Site Recv Date: 961118
Part A Recv Date: 961213
Part B Recv Date: 961217
Generator EPA ID: NYD981489206

Map ID
Direction
Distance
Elevation

MAP FINDINGS

Site

Database(s)

EDR ID Number
EPA ID Number

CASSIES CLEANERS (Continued)

1004756725

Trans1 EPA ID: ILD984908202
Trans2 EPA ID: Not reported
TSD ID: NJD000768093
Waste Code: F002 - HALO SOLV + STILL BOTTOMS FM REC OF SOLV
Quantity: 00180
Units: P - Pounds
Number of Containers: 003
Container Type: DF - Fiberboard or plastic drums (glass)
Handling Method: B Incineration, heat recovery, burning.
Specific Gravity: 100
Year: 96

Document ID: NJA2672265
Manifest Status: Completed copy
Trans1 State ID: 08690
Trans2 State ID: Not reported
Generator Ship Date: 970203
Trans1 Recv Date: 970203
Trans2 Recv Date: Not reported
TSD Site Recv Date: 970203
Part A Recv Date: 970225
Part B Recv Date: 970226
Generator EPA ID: NYD981489206
Trans1 EPA ID: ILD984908202
Trans2 EPA ID: Not reported
TSD ID: NJD000768093
Waste Code: F002 - HALO SOLV + STILL BOTTOMS FM REC OF SOLV
Quantity: 00420
Units: P - Pounds
Number of Containers: 007
Container Type: DF - Fiberboard or plastic drums (glass)
Handling Method: B Incineration, heat recovery, burning.
Specific Gravity: 100
Waste Code: Not reported
Quantity: 00390
Units: P - Pounds
Number of Containers: 002
Container Type: DF - Fiberboard or plastic drums (glass)
Handling Method: B Incineration, heat recovery, burning.
Specific Gravity: 100
Year: 97

Document ID: NJA1442149
Manifest Status: Completed copy
Trans1 State ID: NJDEP8690
Trans2 State ID: Not reported
Generator Ship Date: 920605
Trans1 Recv Date: 920605
Trans2 Recv Date: Not reported
TSD Site Recv Date: 920605
Part A Recv Date: Not reported
Part B Recv Date: 920619
Generator EPA ID: NYD981489206
Trans1 EPA ID: ILD051060408
Trans2 EPA ID: Not reported

Map ID
Direction
Distance
Elevation

MAP FINDINGS

Site

Database(s)

EDR ID Number
EPA ID Number

CASSIES CLEANERS (Continued)

1004756725

TSDF ID: NJD000768093
Waste Code: F002 - HALO SOLV + STILL BOTTOMS FM REC OF SOLV
Quantity: 00195
Units: P - Pounds
Number of Containers: 001
Container Type: DM - Metal drums, barrels
Handling Method: B Incineration, heat recovery, burning.
Specific Gravity: 100
Year: 92

Document ID: NJA1413790
Manifest Status: Completed copy
Trans1 State ID: NJDEPS869
Trans2 State ID: Not reported
Generator Ship Date: 920804
Trans1 Recv Date: 920804
Trans2 Recv Date: Not reported
TSD Site Recv Date: 920804
Part A Recv Date: Not reported
Part B Recv Date: 920814
Generator EPA ID: NYD981489206
Trans1 EPA ID: ILD051060408
Trans2 EPA ID: Not reported
TSDF ID: NJD000768093
Waste Code: F002 - HALO SOLV + STILL BOTTOMS FM REC OF SOLV
Quantity: 00220
Units: P - Pounds
Number of Containers: 002
Container Type: DF - Fiberboard or plastic drums (glass)
Handling Method: B Incineration, heat recovery, burning.
Specific Gravity: 100
Year: 92

Document ID: NYA6939854
Manifest Status: Completed copy
Trans1 State ID: NJDEPS869
Trans2 State ID: Not reported
Generator Ship Date: 871202
Trans1 Recv Date: 871202
Trans2 Recv Date: Not reported
TSD Site Recv Date: 871202
Part A Recv Date: 871221
Part B Recv Date: 871222
Generator EPA ID: NYD981489206
Trans1 EPA ID: ILD051060408
Trans2 EPA ID: Not reported
TSDF ID: NJD000768093
Waste Code: F002 - HALO SOLV + STILL BOTTOMS FM REC OF SOLV
Quantity: 00220
Units: P - Pounds
Number of Containers: 003
Container Type: DM - Metal drums, barrels
Handling Method: R Material recovery of more than 75 percent of the total material.
Specific Gravity: 100
Year: 87

Map ID
Direction
Distance
Elevation

MAP FINDINGS

Site

Database(s)

EDR ID Number
EPA ID Number

CASSIES CLEANERS (Continued)

1004756725

Document ID: NYC5008858
Manifest Status: Not reported
Trans1 State ID: ILD984908202
Trans2 State ID: DER000000273
Generator Ship Date: 03/10/1998
Trans1 Recv Date: 03/10/1998
Trans2 Recv Date: 03/17/1998
TSD Site Recv Date: 03/18/1998
Part A Recv Date: Not reported
Part B Recv Date: Not reported
Generator EPA ID: NYD981489206
Trans1 EPA ID: OHD980587364
Trans2 EPA ID: Not reported
TSD ID: 85587
Waste Code: F002 - HALO SOLV + STILL BOTTOMS FM REC OF SOLV
Quantity: 00360
Units: P - Pounds
Number of Containers: 006
Container Type: DF - Fiberboard or plastic drums (glass)
Handling Method: B Incineration, heat recovery, burning.
Specific Gravity: 01.00
Year: 98

Document ID: NJA1918767
Manifest Status: Completed copy
Trans1 State ID: NJDEPS869
Trans2 State ID: Not reported
Generator Ship Date: 940711
Trans1 Recv Date: 940711
Trans2 Recv Date: Not reported
TSD Site Recv Date: 940711
Part A Recv Date: 940808
Part B Recv Date: 940722
Generator EPA ID: NYD981489206
Trans1 EPA ID: ILD984908202
Trans2 EPA ID: Not reported
TSD ID: NJD000768093
Waste Code: F002 - HALO SOLV + STILL BOTTOMS FM REC OF SOLV
Quantity: 00390
Units: P - Pounds
Number of Containers: 002
Container Type: DF - Fiberboard or plastic drums (glass)
Handling Method: B Incineration, heat recovery, burning.
Specific Gravity: 100
Waste Code: Not reported
Quantity: 00120
Units: P - Pounds
Number of Containers: 002
Container Type: DM - Metal drums, barrels
Handling Method: B Incineration, heat recovery, burning.
Specific Gravity: 100
Year: 94

Document ID: NYA8738616
Manifest Status: Completed copy

Map ID
Direction
Distance
Elevation

MAP FINDINGS

Site

Database(s)

EDR ID Number
EPA ID Number

CASSIES CLEANERS (Continued)

1004756725

Trans1 State ID: NJDEPS869
Trans2 State ID: Not reported
Generator Ship Date: 880321
Trans1 Recv Date: 880321
Trans2 Recv Date: Not reported
TSD Site Recv Date: 880321
Part A Recv Date: 880404
Part B Recv Date: 880405
Generator EPA ID: NYD981489206
Trans1 EPA ID: ILD051060408
Trans2 EPA ID: Not reported
TSDF ID: NJD000768093
Waste Code: F002 - HALO SOLV + STILL BOTTOMS FM REC OF SOLV
Quantity: 00210
Units: P - Pounds
Number of Containers: 003
Container Type: DM - Metal drums, barrels
Handling Method: R Material recovery of more than 75 percent of the total material.
Specific Gravity: 100
Year: 88

Document ID: NJA0503548
Manifest Status: Completed copy
Trans1 State ID: NJDEPS869
Trans2 State ID: Not reported
Generator Ship Date: 880808
Trans1 Recv Date: 880808
Trans2 Recv Date: Not reported
TSD Site Recv Date: 880808
Part A Recv Date: 880812
Part B Recv Date: 880819
Generator EPA ID: NYD981489206
Trans1 EPA ID: ILD051060408
Trans2 EPA ID: Not reported
TSDF ID: NJD000768093
Waste Code: F002 - HALO SOLV + STILL BOTTOMS FM REC OF SOLV
Quantity: 00210
Units: P - Pounds
Number of Containers: 003
Container Type: DM - Metal drums, barrels
Handling Method: R Material recovery of more than 75 percent of the total material.
Specific Gravity: 100
Year: 88

Document ID: NJA0501385
Manifest Status: Completed copy
Trans1 State ID: NJDEPS869
Trans2 State ID: Not reported
Generator Ship Date: 880909
Trans1 Recv Date: 880909
Trans2 Recv Date: Not reported
TSD Site Recv Date: 880909
Part A Recv Date: 880915
Part B Recv Date: 880920
Generator EPA ID: NYD981489206

Map ID
Direction
Distance
Elevation

MAP FINDINGS

Site

Database(s)

EDR ID Number
EPA ID Number

CASSIES CLEANERS (Continued)

1004756725

Trans1 EPA ID: ILD051060408
Trans2 EPA ID: Not reported
TSDF ID: NJD000768093
Waste Code: F002 - HALO SOLV + STILL BOTTOMS FM REC OF SOLV
Quantity: 00210
Units: P - Pounds
Number of Containers: 003
Container Type: DM - Metal drums, barrels
Handling Method: R Material recovery of more than 75 percent of the total material.
Specific Gravity: 100
Year: 88

Document ID: NJA0434986
Manifest Status: Completed copy
Trans1 State ID: NJDEPS869
Trans2 State ID: Not reported
Generator Ship Date: 880712
Trans1 Recv Date: 880712
Trans2 Recv Date: Not reported
TSD Site Recv Date: 880712
Part A Recv Date: 880719
Part B Recv Date: 880720
Generator EPA ID: NYD981489206
Trans1 EPA ID: ILD051060408
Trans2 EPA ID: Not reported
TSDF ID: NJD000768093
Waste Code: F002 - HALO SOLV + STILL BOTTOMS FM REC OF SOLV
Quantity: 00210
Units: P - Pounds
Number of Containers: 003
Container Type: DM - Metal drums, barrels
Handling Method: R Material recovery of more than 75 percent of the total material.
Specific Gravity: 100
Year: 88

Document ID: NJA0817781
Manifest Status: Completed copy
Trans1 State ID: 000000000
Trans2 State ID: 000000000
Generator Ship Date: 900321
Trans1 Recv Date: 900321
Trans2 Recv Date: Not reported
TSD Site Recv Date: 900321
Part A Recv Date: 900409
Part B Recv Date: 900330
Generator EPA ID: NYD981489206
Trans1 EPA ID: ILD051060408
Trans2 EPA ID: Not reported
TSDF ID: NJD000768093
Waste Code: F002 - HALO SOLV + STILL BOTTOMS FM REC OF SOLV
Quantity: 00210
Units: P - Pounds
Number of Containers: 003
Container Type: DM - Metal drums, barrels
Handling Method: R Material recovery of more than 75 percent of the total material.

Map ID
Direction
Distance
Elevation

MAP FINDINGS

Site

Database(s)

EDR ID Number
EPA ID Number

CASSIES CLEANERS (Continued)

1004756725

Specific Gravity: 100
Year: 90

Document ID: NJA0817206
Manifest Status: Completed after the designated time period for a TSDf to get a copy to the DEC
Trans1 State ID: NJDEPS86.
Trans2 State ID: Not reported
Generator Ship Date: 900424
Trans1 Recv Date: 900424
Trans2 Recv Date: Not reported
TSD Site Recv Date: 900424
Part A Recv Date: 900530
Part B Recv Date: 900604
Generator EPA ID: NYD981489206
Trans1 EPA ID: ILD051060408
Trans2 EPA ID: Not reported
TSDf ID: NJD000768093
Waste Code: F002 - HALO SOLV + STILL BOTTOMS FM REC OF SOLV
Quantity: 00210
Units: P - Pounds
Number of Containers: 003
Container Type: DM - Metal drums, barrels
Handling Method: B Incineration, heat recovery, burning.
Specific Gravity: 100
Year: 90

Document ID: NYC5414973
Manifest Status: Not reported
Trans1 State ID: ILD984908202
Trans2 State ID: MOD095038998
Generator Ship Date: 11/13/1998
Trans1 Recv Date: 11/13/1998
Trans2 Recv Date: 11/18/1998
TSD Site Recv Date: 11/19/1998
Part A Recv Date: Not reported
Part B Recv Date: Not reported
Generator EPA ID: NYD981489206
Trans1 EPA ID: OHD980587364
Trans2 EPA ID: Not reported
TSDf ID: NJDEP0869
Waste Code: F002 - HALO SOLV + STILL BOTTOMS FM REC OF SOLV
Quantity: 00600
Units: P - Pounds
Number of Containers: 010
Container Type: DF - Fiberboard or plastic drums (glass)
Handling Method: B Incineration, heat recovery, burning.
Specific Gravity: 01.00
Year: 98

Document ID: NJA1089614
Manifest Status: Completed after the designated time period for a TSDf to get a copy to the DEC
Trans1 State ID: NJDEPS869
Trans2 State ID: Not reported
Generator Ship Date: 901006

Map ID
Direction
Distance
Elevation

MAP FINDINGS

Site

Database(s)

EDR ID Number
EPA ID Number

CASSIES CLEANERS (Continued)

1004756725

Trans1 Recv Date: 901006
Trans2 Recv Date: Not reported
TSD Site Recv Date: 901006
Part A Recv Date: 901025
Part B Recv Date: 901116
Generator EPA ID: NYD981489206
Trans1 EPA ID: ILD051060408
Trans2 EPA ID: Not reported
TSDF ID: NJD000768093
Waste Code: F002 - HALO SOLV + STILL BOTTOMS FM REC OF SOLV
Quantity: 00710
Units: P - Pounds
Number of Containers: 003
Container Type: DM - Metal drums, barrels
Handling Method: B Incineration, heat recovery, burning.
Specific Gravity: 100
Year: 90

[Click this hyperlink](#) while viewing on your computer to access
77 additional NY_MANIFEST: record(s) in the EDR Site Report.

M61
ENE
< 1/8
0.123 mi.
648 ft.

808 COLUMBUS LLC
808 COLUMBUS AVE
MANHATTAN, NY 10025
Site 3 of 5 in cluster M

NY AST **A100349547**
N/A

Relative:
Lower

AST:
Region: STATE
DEC Region: 2
Site Status: Active
Facility Id: 2-611255
Program Type: PBS
UTM X: 587238.89775
UTM Y: 4516535.3493999997
Expiration Date: 2012/06/12

Actual:
86 ft.

Affiliation Records:
Site Id: 425059
Affiliation Type: Emergency Contact
Company Name: 808 COLUMBUS LLC
Contact Type: Not reported
Contact Name: JEFF DAVIS
Address1: Not reported
Address2: Not reported
City: Not reported
State: NN
Zip Code: Not reported
Country Code: 001
Phone: (914) 589-6433
Phone Ext: Not reported
Email: Not reported
Fax Number: Not reported
Modified By: MSBAPTIS
Date Last Modified: 2/22/2010

Site Id: 425059
Affiliation Type: On-Site Operator

Map ID
Direction
Distance
Elevation

MAP FINDINGS

Site

Database(s)

EDR ID Number
EPA ID Number

808 COLUMBUS LLC (Continued)

A100349547

Company Name: 808 COLUMBUS LLC
Contact Type: Not reported
Contact Name: AVNI VELIO
Address1: Not reported
Address2: Not reported
City: Not reported
State: NN
Zip Code: Not reported
Country Code: 001
Phone: (646) 509-7636
Phone Ext: Not reported
Email: Not reported
Fax Number: Not reported
Modified By: MSBAPTIS
Date Last Modified: 2/22/2010

Site Id: 425059
Affiliation Type: Owner
Company Name: 808 COLUMBUS LLC
Contact Type: MGR
Contact Name: JEFFERY DAVIS
Address1: 792 COLUMBUS AVE
Address2: Not reported
City: NEW YORK
State: NY
Zip Code: 10025
Country Code: 001
Phone: (212) 666-7000
Phone Ext: Not reported
Email: Not reported
Fax Number: Not reported
Modified By: MSBAPTIS
Date Last Modified: 2/22/2010

Site Id: 425059
Affiliation Type: Mail Contact
Company Name: 808 COLUMBUS LLC
Contact Type: MGR
Contact Name: JEFFERY DAVIS
Address1: 792 COLUMBUS AVE
Address2: Not reported
City: NEW YORK
State: NY
Zip Code: 10025
Country Code: 001
Phone: (212) 666-7000
Phone Ext: Not reported
Email: Not reported
Fax Number: Not reported
Modified By: MSBAPTIS
Date Last Modified: 2/22/2010

Equipment Records:

L00 - Piping Leak Detection - None
H01 - Tank Leak Detection - Interstitial - Electronic Monitoring
B01 - Tank External Protection - Painted/Asphalt Coating
F00 - Pipe External Protection - None

Map ID
 Direction
 Distance
 Elevation

MAP FINDINGS

Site

Database(s)

EDR ID Number
 EPA ID Number

808 COLUMBUS LLC (Continued)

A100349547

A00 - Tank Internal Protection - None
 K01 - Spill Prevention - Catch Basin
 I04 - Overfill - Product Level Gauge (A/G)
 D01 - Pipe Type - Steel/Carbon Steel/Iron
 J02 - Dispenser - Suction
 G01 - Tank Secondary Containment - Diking (Aboveground)
 C01 - Pipe Location - Aboveground
 E00 - Piping Secondary Containment - None

Tank Info:

Tank Number: 001
 Tank Id: 233069
 Tank Location: 3
 Tank Type: Steel/Carbon Steel/Iron
 Tank Status: In Service
 Tank Model: Not reported
 Pipe Model: Not reported
 Install Date: 7/1/2009
 Capacity Gallons: 20000
 Tightness Test Method: NN
 Date Test: Not reported
 Next Test Date: Not reported
 Date Tank Closed: Not reported
 Register: True
 Modified By: MSBAPTIS
 Last Modified: 2/22/2010

M62
ENE
< 1/8
0.123 mi.
648 ft.

CONSTRUCTION SITE
808 COLUMBUS AVE
NEW YORK, NY
Site 4 of 5 in cluster M

NY Spills S108466147
N/A

Relative:
Lower

NY Spills:
 Site ID: 377512
 Facility Addr2: Not reported
 Facility ID: 0612627
 Spill Number: 0612627
 Facility Type: ER
 SWIS: 3101
 Investigator: hrpatel
 Referred To: Not reported
 Spill Date: 2/21/2007
 Reported to Dept: 2/21/2007
 CID: 444
 Spill Cause: Other
 Water Affected: Not reported
 Spill Source: Institutional, Educational, Gov., Other
 Spill Notifier: Other
 Cleanup Ceased: Not reported
 Cleanup Meets Std: False
 Last Inspection: Not reported
 Recommended Penalty: Penalty Not Recommended
 UST Trust: False
 Spill Class: Known release with minimal potential for fire or hazard. DEC Response. Willing Responsible Party. Corrective action taken.
 Spill Closed Dt: 3/6/2007

Actual:
86 ft.

Map ID
Direction
Distance
Elevation

MAP FINDINGS

Site

Database(s)

EDR ID Number
EPA ID Number

CONSTRUCTION SITE (Continued)

S108466147

Remediation Phase: 0
Date Entered In Computer: 2/21/2007
Spill Record Last Update: 3/6/2007
Spiller Name: FRANK GULDUN
Spiller Company: CONSTRUCTION SITE
Spiller Address: 808 COLUMBUS AVE
Spiller City,St,Zip: NEW YORK, NY
Spiller Company: 001
Contact Name: FRANK GULDUN
Contact Phone: (646) 542-3465
DEC Region: 2
DER Facility ID: 327061
DEC Memo: Sangesland spoke to Frank Galdun at GSE Environmental. Large construction site in Manhattan Constructin site is approx 600 ft wide between west 97 & west100 st In the North West corner of this property they found contaminated soil (heating oil) During the next week, they plan to keep digging North West sector of the property. Once they are done digging they will take end point samples They expect to dig down to bedrock. Sangesland asked for endpoints and Photos Excavation should be done by March 10th. 02/23/07-Hiralkumar Patel. visited site based on vapor complaints from neighbours. met Matthew Carreiro (Off.:212-986-9460, Cell: 917-825-6857), environmental consultant (GCI) and Mike (212-599-0520), site supervisor for construction site. as per Matthew, they found one less than 1000 gallon tank at site along boudry between construction site and 792 columbus ave site. Matthew mentioned that they have done phase-I survey at site. asked Matthew to submit phase-I report. after removing that tank, found some contaminated soil. found oil sheen on water where tank was located. tank area has been excavated to about 20 ft depth. found water seeping into excavation pit with sheen on it. asked Matthew to take soil sample from that location. no odors in area. 02/27/07-Hiralkumar Patel. spoke with James at GCI. he will send phase-I report. he has sent out sample to lab and will get data back on 03/01/07. James mentioned that they found holes in tank which was removed from site. Val Nortes (site owner) 808 Columbus LLC 156 William Street 10th floor New York, NY 10038 ph. (212) 843-3775 fax (212) 624-6715 James Grond GCI Environmental Ph. (212) 986-9460 Fax (212) 986-9464 email: jim.grond@verizon.net sent out letter to Mr. Nortes requiring contaminated soil removal and endpoint samples. letter faxed to Mr. Nortes and Mr. Grond. 02/28/07-Hiralkumar Patel. received message from Matthew. he hasn't noticed any water/oil seepage from wall along 792 columbus ave site. 03/01/07-Hiralkumar Patel. received copy of Phase-I report. no indication of any underground tank at site. 03/06/07-Hiralkumar Patel. received closure report from GCI. abstract: - finished excavation depth will be roughly 40 ft below ground surface - found one 1000 gal #2 oil tank and contaminated soil in northwest side of property - UST was empty at time of discovery but several corrosion holes were identified. - collected four grab soil samples from the area beneath the former location of UST at approx. 18-20 ft bg - bottom of UST was approx. 10 ft bg - few VOCs found little over limit - no SVOCs found in any samples - all soil in this tank area will be removed and the excavation will continue through competent bedrock VOC contamination may be from oil that may have leaked from large construction equipments on site. based on investigation report, case closed. NFA sent to Mr. Nortes. letter faxed to Mr. Nortes and Mr. Grond.
Remarks: CONTAMINATED SOL FOUND WHILE DIGGING : WILL TAKE SAMPLES

Map ID
Direction
Distance
Elevation

MAP FINDINGS

Site

Database(s)

EDR ID Number
EPA ID Number

CONSTRUCTION SITE (Continued)

S108466147

Material:

Site ID: 377512
Operable Unit ID: 1135045
Operable Unit: 01
Material ID: 2124935
Material Code: 0001
Material Name: #2 Fuel Oil
Case No.: Not reported
Material FA: Petroleum
Quantity: Not reported
Units: Gallons
Recovered: No
Resource Affected: Not reported
Oxygenate: False

Tank Test:

Site ID: Not reported
Spill Tank Test: Not reported
Tank Number: Not reported
Tank Size: Not reported
Test Method: Not reported
Leak Rate: Not reported
Gross Fail: Not reported
Modified By: Not reported
Last Modified: Not reported
Test Method: Not reported

**N63
NNW
< 1/8
0.124 mi.
653 ft.**

**SUPER CRYSTAL CLEANERS & LAUNDROMAT
794 AMSTERDAM AVENUE
NEW YORK, NY 10025**

**NY DRYCLEANERS S110248045
N/A**

Site 1 of 2 in cluster N

**Relative:
Higher**

DRYCLEANERS:
Facility ID: ---
Phone Number: Not reported
Region: 2
Registration Effective Date: ???
Inspection Date: Not reported
Install Date: Not reported
Drop Shop: Not reported
Shutdown: Not reported
Alternate Solvent: Not reported
Current Business: ???

**Actual:
91 ft.**

Map ID
Direction
Distance
Elevation

MAP FINDINGS

Site

Database(s)

EDR ID Number
EPA ID Number

L64
WNW
< 1/8
0.124 mi.
656 ft.

KENT EQUITIES CORP
209 WEST 97TH ST
NEW YORK, NY 10025
Site 5 of 5 in cluster L

NY AST **U003392546**
NY HIST AST **N/A**

Relative:
Lower

AST:

Region: STATE
DEC Region: 2
Site Status: Active
Facility Id: 2-199974
Program Type: PBS
UTM X: 586909.45135999995
UTM Y: 4516514.1430799998
Expiration Date: 2012/10/23

Actual:
88 ft.

Affiliation Records:

Site Id: 6711
Affiliation Type: Owner
Company Name: KENT EQUITIES CORP
Contact Type: MANAGING AGENT
Contact Name: ARI PAUL
Address1: 155 RIVERSIDE DRIVE
Address2: Not reported
City: NEW YORK
State: NY
Zip Code: 10024
Country Code: 001
Phone: (212) 873-4919
Phone Ext: Not reported
Email: Not reported
Fax Number: Not reported
Modified By: KXTANG
Date Last Modified: 8/8/2007

Site Id: 6711
Affiliation Type: On-Site Operator
Company Name: KENT EQUITIES CORP
Contact Type: Not reported
Contact Name: KENT EQUITIES CORP
Address1: Not reported
Address2: Not reported
City: Not reported
State: NN
Zip Code: Not reported
Country Code: 001
Phone: (212) 873-4919
Phone Ext: Not reported
Email: Not reported
Fax Number: Not reported
Modified By: TRANSLAT
Date Last Modified: 3/4/2004

Site Id: 6711
Affiliation Type: Emergency Contact
Company Name: KENT EQUITIES CORP
Contact Type: Not reported
Contact Name: MR M RETTER
Address1: Not reported
Address2: Not reported

Map ID
Direction
Distance
Elevation

MAP FINDINGS

Site

Database(s)

EDR ID Number
EPA ID Number

KENT EQUITIES CORP (Continued)

U003392546

City: Not reported
State: NN
Zip Code: Not reported
Country Code: 001
Phone: (212) 873-4919
Phone Ext: Not reported
Email: Not reported
Fax Number: Not reported
Modified By: TRANSLAT
Date Last Modified: 3/4/2004

Site Id: 6711
Affiliation Type: Mail Contact
Company Name: KENT EQUITIES CORP
Contact Type: Not reported
Contact Name: Not reported
Address1: 155 RIVERSIDE DRIVE
Address2: Not reported
City: NEW YORK
State: NY
Zip Code: 10024
Country Code: 001
Phone: (212) 873-4919
Phone Ext: Not reported
Email: Not reported
Fax Number: Not reported
Modified By: TRANSLAT
Date Last Modified: 3/4/2004

Equipment Records:

G99 - Tank Secondary Containment - Other
J02 - Dispenser - Suction
A00 - Tank Internal Protection - None
L09 - Piping Leak Detection - Exempt Suction Piping
B00 - Tank External Protection - None
D01 - Pipe Type - Steel/Carbon Steel/Iron
F00 - Pipe External Protection - None
C00 - Pipe Location - No Piping
I04 - Overfill - Product Level Gauge (A/G)
H00 - Tank Leak Detection - None

Tank Info:

Tank Number: 001
Tank Id: 24822
Tank Location: 1
Tank Type: Steel/Carbon Steel/Iron
Tank Status: In Service
Tank Model: Not reported
Pipe Model: Not reported
Install Date: 1/1/1943
Capacity Gallons: 3000
Tightness Test Method: NN
Date Test: Not reported
Next Test Date: Not reported
Date Tank Closed: Not reported
Register: True

Map ID
Direction
Distance
Elevation

MAP FINDINGS

Site

Database(s)

EDR ID Number
EPA ID Number

KENT EQUITIES CORP (Continued)

U003392546

Modified By: KXTANG
Last Modified: 8/8/2007

HIST AST:

PBS Number: 2-199974
SWIS Code: 6201
Operator: KENT EQUITIES CORP
Facility Phone: (212) 873-4919
Facility Addr2: 209 WEST 97TH ST
Facility Type: APARTMENT BUILDING
Emergency: MR M RETTER
Emergency Tel: (212) 873-4919
Old PBSNO: Not reported
Date Inspected: Not reported
Inspector: Not reported
Result of Inspection: Not reported
Owner Name: KENT EQUITIES CORP
Owner Address: 155 RIVERSIDE DRIVE
Owner City,St,Zip: NEW YORK, NY 10024
Federal ID: Not reported
Owner Tel: (212) 873-4919
Owner Type: Corporate/Commercial
Owner Subtype: Not reported
Mailing Contact: Not reported
Mailing Name: KENT EQUITIES CORP
Mailing Address: 155 RIVERSIDE DRIVE
Mailing Address 2: Not reported
Mailing City,St,Zip: NEW YORK, NY 10024
Mailing Telephone: (212) 873-4919
Owner Mark: First Owner
Facility Status: 1 - Active PBS facility, i.e. total capacity of the PBS tanks is greater than 1,100 gallons, regardless if Subpart 360-14 tanks exist or not at the facility.

Certification Flag: False
Certification Date: 09/23/1997
Expiration: 10/23/2002
Renew Flag: False
Renew Date: Not reported
Total Capacity: 3000
FAMT: True
Facility Screen: No Missing Data
Owner Screen: No Missing Data
Tank Screen: Minor Data Missing
Dead Letter: False
CBS Number: Not reported
Town or City: NEW YORK CITY
County Code: 62
Town or City Code: 01
Region: 2

Tank ID: 001
Tank Location: ABOVEGROUND
Tank Status: In Service
Install Date: Not reported
Capacity (Gal): 3000
Product Stored: NOS 5 OR 6 FUEL OIL
Tank Type: Steel/carbon steel

Map ID
 Direction
 Distance
 Elevation

MAP FINDINGS

Site

Database(s)

EDR ID Number
 EPA ID Number

KENT EQUITIES CORP (Continued)

U003392546

Tank Internal: Not reported
 Tank External: Not reported
 Pipe Location: Not reported
 Pipe Type: STEEL/IRON
 Pipe Internal: Not reported
 Pipe External: Not reported
 Tank Containment: Other
 Leak Detection: 0
 Overfill Protection: 4
 Dispenser Method: Suction
 Date Tested: Not reported
 Next Test Date: Not reported
 Missing Data for Tank: Minor Data Missing
 Date Closed: Not reported
 Test Method: Not reported
 Deleted: False
 Updated: False
 SPDES Number: Not reported
 Lat/Long: Not reported

M65
ENE
1/8-1/4
0.127 mi.
672 ft.

795 COLUMBUS LLC
795 COLUMBUS AVE
NEW YORK, NY 10025

NY AST **A100355697**
N/A

Site 5 of 5 in cluster M

Relative:
Lower

AST:
 Region: STATE
 DEC Region: 2
 Site Status: Active
 Facility Id: 2-611540
 Program Type: PBS
 UTM X: Not reported
 UTM Y: Not reported
 Expiration Date: 2015/06/07

Actual:
86 ft.

Affiliation Records:
 Site Id: 446358
 Affiliation Type: On-Site Operator
 Company Name: 795 COLUMBUS LLC
 Contact Type: Not reported
 Contact Name: JEFF DAVIS
 Address1: Not reported
 Address2: Not reported
 City: Not reported
 State: NN
 Zip Code: Not reported
 Country Code: 001
 Phone: (212) 865-8080
 Phone Ext: Not reported
 Email: Not reported
 Fax Number: Not reported
 Modified By: MSBAPTIS
 Date Last Modified: 3/14/2011

Site Id: 446358
 Affiliation Type: Emergency Contact
 Company Name: 795 COLUMBUS LLC

Map ID
Direction
Distance
Elevation

MAP FINDINGS

Site

Database(s)

EDR ID Number
EPA ID Number

795 COLUMBUS LLC (Continued)

A100355697

Contact Type: Not reported
Contact Name: JEFF DAVIS
Address1: Not reported
Address2: Not reported
City: Not reported
State: NN
Zip Code: Not reported
Country Code: 001
Phone: (212) 865-8080
Phone Ext: Not reported
Email: Not reported
Fax Number: Not reported
Modified By: MSBAPTIS
Date Last Modified: 3/14/2011

Site Id: 446358
Affiliation Type: Mail Contact
Company Name: 795 COLUMBUS LLC
Contact Type: Not reported
Contact Name: JEFF DAVIS
Address1: 792 COLUMBUS AVE, APT 1E
Address2: Not reported
City: NEW YORK
State: NY
Zip Code: 10025
Country Code: 001
Phone: (212) 865-8080
Phone Ext: Not reported
Email: Not reported
Fax Number: Not reported
Modified By: MSBAPTIS
Date Last Modified: 3/14/2011

Site Id: 446358
Affiliation Type: Owner
Company Name: 795 COLUMBUS LLC
Contact Type: Not reported
Contact Name: JEFF DAVIS
Address1: 792 COLUMBUS AVE, APT 1E
Address2: Not reported
City: NEW YORK
State: NY
Zip Code: 10025
Country Code: 001
Phone: (212) 865-8080
Phone Ext: Not reported
Email: Not reported
Fax Number: Not reported
Modified By: MSBAPTIS
Date Last Modified: 3/14/2011

Equipment Records:

G09 - Tank Secondary Containment - Modified Double-Walled (Aboveground)
B01 - Tank External Protection - Painted/Asphalt Coating
K01 - Spill Prevention - Catch Basin
A00 - Tank Internal Protection - None

Map ID
Direction
Distance
Elevation

MAP FINDINGS

Site

Database(s)

EDR ID Number
EPA ID Number

795 COLUMBUS LLC (Continued)

A100355697

J02 - Dispenser - Suction
D01 - Pipe Type - Steel/Carbon Steel/Iron
L00 - Piping Leak Detection - None
H01 - Tank Leak Detection - Interstitial - Electronic Monitoring
I02 - Overfill - High Level Alarm
E00 - Piping Secondary Containment - None
F01 - Pipe External Protection - Painted/Asphalt Coating
C01 - Pipe Location - Aboveground

Tank Info:

Tank Number: 001
Tank Id: 238408
Tank Location: 3
Tank Type: Steel/Carbon Steel/Iron
Tank Status: In Service
Tank Model: Not reported
Pipe Model: Not reported
Install Date: 6/7/2010
Capacity Gallons: 10000
Tightness Test Method: NN
Date Test: Not reported
Next Test Date: Not reported
Date Tank Closed: Not reported
Register: True
Modified By: MSBAPTIS
Last Modified: 3/14/2011

O66
NNE
1/8-1/4
0.129 mi.
679 ft.

WEST 100TH ST
WEST 100TH ST
HARLEM, NY

NY LTANKS S106703774
NY HIST LTANKS N/A

Site 1 of 6 in cluster O

Relative:
Higher

LTANKS:

Actual:
93 ft.

Site ID: 275532
Spill No: 9600523
Spill Date: 4/11/1996
Spill Cause: Tank Failure
Spill Source: Institutional, Educational, Gov., Other
Spill Class: Known release that creates potential for fire or hazard. DEC Response. Willing Responsible Party. Corrective action taken.
Spill Closed Dt: 11/3/2003
Facility Addr2: Not reported
Cleanup Ceased: Not reported
Cleanup Meets Standard: True
SWIS: 3101
Investigator: JAKOLLEE
Referred To: Not reported
Reported to Dept: 4/11/1996
CID: 257
Water Affected: Not reported
Spill Notifier: Other
Last Inspection: Not reported
Recommended Penalty: Penalty Not Recommended
UST Involvement: True
Remediation Phase: 0
Date Entered In Computer: 4/11/1996

Map ID
Direction
Distance
Elevation

MAP FINDINGS

Site

Database(s)

EDR ID Number
EPA ID Number

WEST 100TH ST (Continued)

S106703774

Spill Record Last Update: 2/3/2005
Spiller Name: UNKNOWN
Spiller Company: NYC POLICE DEPT
Spiller Address: 24TH PRECINT 151 W.100TH
Spiller City,St,Zip: MANHATTAN, NY
Spiller County: 001
Spiller Contact: UNKNOWN
Spiller Phone: Not reported
Spiller Extention: Not reported
DEC Region: 2
DER Facility ID: 150304
Remarks: pulling tanks found contaminated soil

Material:

Site ID: 275532
Operable Unit ID: 1028211
Operable Unit: 01
Material ID: 353919
Material Code: 0009
Material Name: Gasoline
Case No.: Not reported
Material FA: Petroleum
Quantity: 0
Units: Gallons
Recovered: No
Resource Affected: Not reported
Oxygenate: False

Tank Test:

Site ID: Not reported
Spill Tank Test: Not reported
Tank Number: Not reported
Tank Size: Not reported
Test Method: Not reported
Leak Rate: Not reported
Gross Fail: Not reported
Modified By: Not reported
Last Modified: Not reported
Test Method: Not reported

HIST LTANKS:

Region of Spill: 2
Spill Number: 9600523
Spill Date: 04/11/1996
Spill Time: 12:42
Spill Cause: Tank Failure
Resource Affectd: On Land
Water Affected: Not reported
Spill Source: Other Non Commercial/Industrial
Spill Class: Known release that creates potential for fire or hazard. DEC Response.
Willing Responsible Party. Corrective action taken.
Spill Closed Dt: / /
Cleanup Ceased: / /
Cleanup Meets Standard: False
Investigator: KOLLEENY

Map ID
Direction
Distance
Elevation

MAP FINDINGS

Site

Database(s)

EDR ID Number
EPA ID Number

WEST 100TH ST (Continued)

S106703774

Caller Name: Not reported
Caller Agency: Not reported
Caller Phone: Not reported
Caller Extension: Not reported
Notifier Name: Not reported
Notifier Agency: Not reported
Notifier Phone: Not reported
Notifier Extension: Not reported
Reported to Department Date: 04/11/96
Reported to Department Time: 14:42
SWIS: 62
Spiller Contact: UNKNOWN
Spiller Phone: Not reported
Spiller Extension: Not reported
Spiller Name: NYC POLICE DEPT
Spiller Address: 24TH PRE
Spiller City,St,Zip: NY, NY
Spiller Cleanup Date: / /
Facility Contact: UNKNOWN
Facility Phone: Not reported
Facility Extension: Not reported
Spill Notifier: Other
PBS Number: Not reported
Last Inspection: / /
Recommended Penalty: Penalty Not Recommended
Enforcement Date: / /
Investigation Complete: / /
UST Involvement: True
Date Region Sent Summary to Central Office: / /
Corrective Action Plan Submitted: / /
Date Spill Entered In Computer Data File: 04/11/96
Time Spill Entered In Computer Data File: Not reported
Spill Record Last Update: 10/14/97
Is Updated: False

Tank:

PBS Number: Not reported
Tank Number: Not reported
Tank Size: Not reported
Test Method: Not reported
Leak Rate Failed Tank: Not reported
Gross Leak Rate: Not reported

Material:

Material Class Type: Petroleum
Quantity Spilled: 0
Unkonwn Quantity Spilled: True
Units: Gallons
Quantity Recovered: 0
Unkonwn Quantity Recovered: True
Material: GASOLINE
Class Type: GASOLINE
Times Material Entry In File: 21329
CAS Number: Not reported
Last Date: 19940929
DEC Remarks: Not reported
Spill Cause: pulling tanks found contaminated soil

MAP FINDINGS

Map ID
Direction
Distance
Elevation

Site

Database(s)

EDR ID Number
EPA ID Number

O67 **FDNY ENGINE CO 76 / L C 22**
NNE **145 WEST 100TH STREET**
1/8-1/4 **NEW YORK, NY 10025**
0.130 mi.
685 ft. **Site 2 of 6 in cluster O**

NY UST **U003074799**
NY HIST UST **N/A**
NY AST
NY HIST AST

Relative:
Higher

UST:

Facility Id: 2-357774
Region: STATE
DEC Region: 2
Site Status: Active
Program Type: PBS
Expiration Date: 2014/07/21
UTM X: 587187.91396999999
UTM Y: 4516641.6540299999

Actual:
92 ft.

Affiliation Records:

Site Id: 17924
Affiliation Type: Owner
Company Name: NEW YORK CITY FIRE DEPARTMENT
Contact Type: Not reported
Contact Name: Not reported
Address1: 9 METROTECH CENTER
Address2: Not reported
City: BROOKLYN
State: NY
Zip Code: 11201
Country Code: 001
Phone: (718) 999-7900
Phone Ext: Not reported
Email: Not reported
Fax Number: Not reported
Modified By: NRLOMBAR
Date Last Modified: 1/26/2010

Site Id: 17924
Affiliation Type: Mail Contact
Company Name: NEW YORK CITY FIRE DEPT FACILITIES
Contact Type: Not reported
Contact Name: ASST COMMR JOSEPH M. MASTROPIETRO
Address1: 48-34 35TH STREET
Address2: Not reported
City: LONG ISLAND CITY
State: NY
Zip Code: 11101
Country Code: 001
Phone: (718) 784-6510
Phone Ext: Not reported
Email: MASTROY@FDNY.NYC.GOV
Fax Number: Not reported
Modified By: NRLOMBAR
Date Last Modified: 9/17/2009

Site Id: 17924
Affiliation Type: On-Site Operator
Company Name: FDNY ENGINE CO 76 / L C 22
Contact Type: Not reported
Contact Name: COMPANY OFFICER
Address1: Not reported
Address2: Not reported

Map ID
Direction
Distance
Elevation

MAP FINDINGS

Site

Database(s)

EDR ID Number
EPA ID Number

FDNY ENGINE CO 76 / L C 22 (Continued)

U003074799

City: Not reported
State: NN
Zip Code: Not reported
Country Code: 001
Phone: (212) 570-4276
Phone Ext: Not reported
Email: Not reported
Fax Number: Not reported
Modified By: TRANSLAT
Date Last Modified: 3/4/2004

Site Id: 17924
Affiliation Type: Emergency Contact
Company Name: NEW YORK CITY FIRE DEPARTMENT
Contact Type: Not reported
Contact Name: F.D.N.Y.
Address1: Not reported
Address2: Not reported
City: Not reported
State: NN
Zip Code: Not reported
Country Code: 999
Phone: (718) 999-7900
Phone Ext: Not reported
Email: Not reported
Fax Number: Not reported
Modified By: NRLOMBAR
Date Last Modified: 1/26/2010

Equipment Records:

F04 - Pipe External Protection - Fiberglass
H05 - Tank Leak Detection - In-Tank System (ATG)
I04 - Overfill - Product Level Gauge (A/G)
A03 - Tank Internal Protection - Fiberglass Liner (FRP)
L09 - Piping Leak Detection - Exempt Suction Piping
D06 - Pipe Type - Fiberglass Reinforced Plastic (FRP)
B04 - Tank External Protection - Fiberglass
J02 - Dispenser - Suction
K01 - Spill Prevention - Catch Basin
G04 - Tank Secondary Containment - Double-Walled (Underground)
C02 - Pipe Location - Underground/On-ground
H01 - Tank Leak Detection - Interstitial - Electronic Monitoring
I02 - Overfill - High Level Alarm
E04 - Piping Secondary Containment - Double-Walled (Underground)
J02 - Dispenser - Suction
F00 - Pipe External Protection - None
B00 - Tank External Protection - None
A00 - Tank Internal Protection - None
D01 - Pipe Type - Steel/Carbon Steel/Iron
J02 - Dispenser - Suction
F00 - Pipe External Protection - None
G03 - Tank Secondary Containment - Vault (w/o access)
C00 - Pipe Location - No Piping
C00 - Pipe Location - No Piping
J01 - Dispenser - Submersible
A00 - Tank Internal Protection - None
D01 - Pipe Type - Steel/Carbon Steel/Iron

Map ID
Direction
Distance
Elevation

MAP FINDINGS

Site

Database(s)

EDR ID Number
EPA ID Number

FDNY ENGINE CO 76 / L C 22 (Continued)

U003074799

A00 - Tank Internal Protection - None
I04 - Overfill - Product Level Gauge (A/G)
D01 - Pipe Type - Steel/Carbon Steel/Iron
F00 - Pipe External Protection - None
C00 - Pipe Location - No Piping
G00 - Tank Secondary Containment - None
G00 - Tank Secondary Containment - None
I04 - Overfill - Product Level Gauge (A/G)
B00 - Tank External Protection - None
B00 - Tank External Protection - None
I04 - Overfill - Product Level Gauge (A/G)
H00 - Tank Leak Detection - None
H00 - Tank Leak Detection - None
H00 - Tank Leak Detection - None

Tank Info:

Site ID: 17924

Tank Number: 003
Tank ID: 35178
Tank Status: Closed - Removed
Tank Model: Not reported
Pipe Model: Not reported
Install Date: 12/1/1960
Capacity Gallons: 550
Tightness Test Method: NN
Next Test Date: Not reported
Date Tank Closed: 2/1/1997
Tank Location: 5
Tank Type: Steel/carbon steel
Date Test: Not reported
Register: True
Modified By: TRANSLAT
Last Modified: 3/4/2004

Site ID: 17924

Tank Number: 004
Tank ID: 52590
Tank Status: In Service
Tank Model: Not reported
Pipe Model: Not reported
Install Date: 3/1/1997
Capacity Gallons: 600
Tightness Test Method: NN
Next Test Date: Not reported
Date Tank Closed: Not reported
Tank Location: 5
Tank Type: Equivalent technology
Date Test: Not reported
Register: True
Modified By: NRLOMBAR
Last Modified: 9/17/2009

HIST UST:

PBS Number: 2-357774
SPDES Number: Not reported

Map ID
Direction
Distance
Elevation

MAP FINDINGS

Site

Database(s)

EDR ID Number
EPA ID Number

FDNY ENGINE CO 76 / L C 22 (Continued)

U003074799

Emergency Contact: F.D.N.Y.
Emergency Telephone: (718) 403-1580
Operator: COMPANY OFFICER
Operator Telephone: (212) 570-4276
Owner Name: NEW YORK CITY FIRE DEPARTMENT
Owner Address: 250 LIVINGSTON STREET
Owner City,St,Zip: BROOKLYN, NY 11201
Owner Telephone: (718) 403-1580
Owner Type: Local Government
Owner Subtype: The City of New York
Mailing Name: NEW YORK CITY FIRE DEPARTMENT
Mailing Address: 250 LIVINGSTON STREET
Mailing Address 2: Not reported
Mailing City,St,Zip: BROOKLYN, NY 11201
Mailing Contact: Not reported
Mailing Telephone: (718) 403-1580
Owner Mark: First Owner
Facility Status: 2 - Unregulated by PBS (the total capacity is less than 1,101 gallons and Subpart 360-14.
Facility Addr2: 145 WEST 100TH STREET
SWIS ID: 6201
Old PBS Number: Not reported
Facility Type: OTHER
Inspected Date: Not reported
Inspector: Not reported
Inspection Result: Not reported
Federal ID: Not reported
Certification Flag: False
Certification Date: 03/17/1994
Expiration Date: 07/28/1998
Renew Flag: False
Renewal Date: Not reported
Total Capacity: 600
FAMT: True
Facility Screen: No Missing Data
Owner Screen: Minor Data Missing
Tank Screen: No Missing Data
Dead Letter: False
CBS Number: Not reported
Town or City: NEW YORK CITY
County Code: 62
Town or City: 01
Region: 2

Tank Id: 003
Tank Location: UNDERGROUND
Tank Status: Closed-Removed
Install Date: 19601201
Capacity (gals): 550
Product Stored: UNLEADED GASOLINE
Tank Type: Steel/carbon steel
Tank Internal: Not reported
Tank External: Not reported
Pipe Location: Not reported
Pipe Type: STEEL/IRON
Pipe Internal: Not reported
Pipe External: Not reported

Map ID
Direction
Distance
Elevation

MAP FINDINGS

Site

Database(s)

EDR ID Number
EPA ID Number

FDNY ENGINE CO 76 / L C 22 (Continued)

U003074799

Second Containment: Diking
Leak Detection: None
Overfill Prot: Product Level Gauge
Dispenser: Submersible
Date Tested: Not reported
Next Test Date: Not reported
Missing Data for Tank: Minor Data Missing
Date Closed: 02/01/1997
Test Method: Not reported
Deleted: False
Updated: True
Lat/long: Not reported

Tank Id: 004
Tank Location: UNDERGROUND
Tank Status: In Service
Install Date: 19970301
Capacity (gals): 600
Product Stored: DIESEL
Tank Type: Fiberglass reinforced plastic [FRP]
Tank Internal: Fiberglass Liner (FRP)
Tank External: Fiberglass
Pipe Location: Underground
Pipe Type: STAINLESS STEEL ALLOY
Pipe Internal: Fiberglass Liner (FRP)
Pipe External: Fiberglass
Second Containment: Vault (w/access)
Leak Detection: 14
Overfill Prot: High Level Alarm, Product Level Gauge
Dispenser: Suction
Date Tested: Not reported
Next Test Date: Not reported
Missing Data for Tank: No Missing Data
Date Closed: Not reported
Test Method: Not reported
Deleted: False
Updated: True
Lat/long: Not reported

AST:

Region: STATE
DEC Region: 2
Site Status: Active
Facility Id: 2-357774
Program Type: PBS
UTM X: 587187.91396999999
UTM Y: 4516641.6540299999
Expiration Date: 2014/07/21

Affiliation Records:

Site Id: 17924
Affiliation Type: Owner
Company Name: NEW YORK CITY FIRE DEPARTMENT
Contact Type: Not reported
Contact Name: Not reported
Address1: 9 METROTECH CENTER

Map ID
Direction
Distance
Elevation

MAP FINDINGS

Site

Database(s)

EDR ID Number
EPA ID Number

FDNY ENGINE CO 76 / L C 22 (Continued)

U003074799

Address2: Not reported
City: BROOKLYN
State: NY
Zip Code: 11201
Country Code: 001
Phone: (718) 999-7900
Phone Ext: Not reported
Email: Not reported
Fax Number: Not reported
Modified By: NRLOMBAR
Date Last Modified: 1/26/2010

Site Id: 17924
Affiliation Type: Mail Contact
Company Name: NEW YORK CITY FIRE DEPT FACILITIES
Contact Type: Not reported
Contact Name: ASST COMMR JOSEPH M. MASTROPIETRO
Address1: 48-34 35TH STREET
Address2: Not reported
City: LONG ISLAND CITY
State: NY
Zip Code: 11101
Country Code: 001
Phone: (718) 784-6510
Phone Ext: Not reported
Email: MASTROY@FDNY.NYC.GOV
Fax Number: Not reported
Modified By: NRLOMBAR
Date Last Modified: 9/17/2009

Site Id: 17924
Affiliation Type: On-Site Operator
Company Name: FDNY ENGINE CO 76 / L C 22
Contact Type: Not reported
Contact Name: COMPANY OFFICER
Address1: Not reported
Address2: Not reported
City: Not reported
State: NN
Zip Code: Not reported
Country Code: 001
Phone: (212) 570-4276
Phone Ext: Not reported
Email: Not reported
Fax Number: Not reported
Modified By: TRANSLAT
Date Last Modified: 3/4/2004

Site Id: 17924
Affiliation Type: Emergency Contact
Company Name: NEW YORK CITY FIRE DEPARTMENT
Contact Type: Not reported
Contact Name: F.D.N.Y.
Address1: Not reported
Address2: Not reported
City: Not reported
State: NN

Map ID
Direction
Distance
Elevation

MAP FINDINGS

Site

Database(s)

EDR ID Number
EPA ID Number

FDNY ENGINE CO 76 / L C 22 (Continued)

U003074799

Zip Code: Not reported
Country Code: 999
Phone: (718) 999-7900
Phone Ext: Not reported
Email: Not reported
Fax Number: Not reported
Modified By: NRLOMBAR
Date Last Modified: 1/26/2010

Equipment Records:

F04 - Pipe External Protection - Fiberglass
H05 - Tank Leak Detection - In-Tank System (ATG)
I04 - Overfill - Product Level Gauge (A/G)
A03 - Tank Internal Protection - Fiberglass Liner (FRP)
L09 - Piping Leak Detection - Exempt Suction Piping
D06 - Pipe Type - Fiberglass Reinforced Plastic (FRP)
B04 - Tank External Protection - Fiberglass
J02 - Dispenser - Suction
K01 - Spill Prevention - Catch Basin
G04 - Tank Secondary Containment - Double-Walled (Underground)
C02 - Pipe Location - Underground/On-ground
H01 - Tank Leak Detection - Interstitial - Electronic Monitoring
I02 - Overfill - High Level Alarm
E04 - Piping Secondary Containment - Double-Walled (Underground)
J02 - Dispenser - Suction
F00 - Pipe External Protection - None
B00 - Tank External Protection - None
A00 - Tank Internal Protection - None
D01 - Pipe Type - Steel/Carbon Steel/Iron
J02 - Dispenser - Suction
F00 - Pipe External Protection - None
G03 - Tank Secondary Containment - Vault (w/o access)
C00 - Pipe Location - No Piping
C00 - Pipe Location - No Piping
J01 - Dispenser - Submersible
A00 - Tank Internal Protection - None
D01 - Pipe Type - Steel/Carbon Steel/Iron
A00 - Tank Internal Protection - None
I04 - Overfill - Product Level Gauge (A/G)
D01 - Pipe Type - Steel/Carbon Steel/Iron
F00 - Pipe External Protection - None
C00 - Pipe Location - No Piping
G00 - Tank Secondary Containment - None
G00 - Tank Secondary Containment - None
I04 - Overfill - Product Level Gauge (A/G)
B00 - Tank External Protection - None
B00 - Tank External Protection - None
I04 - Overfill - Product Level Gauge (A/G)
H00 - Tank Leak Detection - None
H00 - Tank Leak Detection - None
H00 - Tank Leak Detection - None

Tank Info:

Tank Number: 001
Tank Id: 35176
Tank Location: 1

Map ID
Direction
Distance
Elevation

MAP FINDINGS

Site

Database(s)

EDR ID Number
EPA ID Number

FDNY ENGINE CO 76 / L C 22 (Continued)

U003074799

Tank Type: Steel/Carbon Steel/Iron
Tank Status: Closed - In Place
Tank Model: Not reported
Pipe Model: Not reported
Install Date: 12/1/1960
Capacity Gallons: 275
Tightness Test Method: NN
Date Test: Not reported
Next Test Date: Not reported
Date Tank Closed: 3/1/1997
Register: True
Modified By: TRANSLAT
Last Modified: 3/4/2004

Tank Number: 002
Tank Id: 35177
Tank Location: 1
Tank Type: Steel/Carbon Steel/Iron
Tank Status: Closed - In Place
Tank Model: Not reported
Pipe Model: Not reported
Install Date: 12/1/1985
Capacity Gallons: 275
Tightness Test Method: NN
Date Test: Not reported
Next Test Date: Not reported
Date Tank Closed: 3/1/1997
Register: True
Modified By: TRANSLAT
Last Modified: 3/4/2004

HIST AST:

PBS Number: 2-357774
SWIS Code: 6201
Operator: COMPANY OFFICER
Facility Phone: (212) 570-4276
Facility Addr2: 145 WEST 100TH STREET
Facility Type: OTHER
Emergency: F.D.N.Y.
Emergency Tel: (718) 403-1580
Old PBSNO: Not reported
Date Inspected: Not reported
Inspector: Not reported
Result of Inspection: Not reported
Owner Name: NEW YORK CITY FIRE DEPARTMENT
Owner Address: 250 LIVINGSTON STREET
Owner City,St,Zip: BROOKLYN, NY 11201
Federal ID: Not reported
Owner Tel: (718) 403-1580
Owner Type: Local Government
Owner Subtype: C
Mailing Contact: Not reported
Mailing Name: NEW YORK CITY FIRE DEPARTMENT
Mailing Address: 250 LIVINGSTON STREET
Mailing Address 2: Not reported
Mailing City,St,Zip: BROOKLYN, NY 11201

Map ID
Direction
Distance
Elevation

MAP FINDINGS

Site

Database(s)

EDR ID Number
EPA ID Number

FDNY ENGINE CO 76 / L C 22 (Continued)

U003074799

Mailing Telephone: (718) 403-1580
Owner Mark: First Owner
Facility Status: 2 - Unregulated by PBS (the total capacity is less than 1,101 gallons) and Subpart 360-14.
Certification Flag: False
Certification Date: 03/17/1994
Expiration: 07/28/1998
Renew Flag: False
Renew Date: Not reported
Total Capacity: 600
FAMT: True
Facility Screen: No Missing Data
Owner Screen: Minor Data Missing
Tank Screen: No Missing Data
Dead Letter: False
CBS Number: Not reported
Town or City: NEW YORK CITY
County Code: 62
Town or City Code: 01
Region: 2

Tank ID: 001
Tank Location: ABOVEGROUND
Tank Status: Closed-In Place
Install Date: 19601201
Capacity (Gal): 275
Product Stored: DIESEL
Tank Type: Steel/carbon steel
Tank Internal: Not reported
Tank External: Not reported
Pipe Location: Not reported
Pipe Type: STEEL/IRON
Pipe Internal: Not reported
Pipe External: Not reported
Tank Containment: None
Leak Detection: 0
Overfill Protection: 4
Dispenser Method: Suction
Date Tested: Not reported
Next Test Date: Not reported
Missing Data for Tank: Minor Data Missing
Date Closed: 03/01/1997
Test Method: Not reported
Deleted: False
Updated: True
SPDES Number: Not reported
Lat/Long: Not reported

Tank ID: 002
Tank Location: ABOVEGROUND
Tank Status: Closed-In Place
Install Date: 19851201
Capacity (Gal): 275
Product Stored: DIESEL
Tank Type: Steel/carbon steel
Tank Internal: Not reported

Map ID
Direction
Distance
Elevation

MAP FINDINGS

Site

Database(s)

EDR ID Number
EPA ID Number

FDNY ENGINE CO 76 / L C 22 (Continued)

U003074799

Tank External: Not reported
Pipe Location: Not reported
Pipe Type: STEEL/IRON
Pipe Internal: Not reported
Pipe External: Not reported
Tank Containment: None
Leak Detection: 0
Overfill Protection: 4
Dispenser Method: Suction
Date Tested: Not reported
Next Test Date: Not reported
Missing Data for Tank: Minor Data Missing
Date Closed: 03/01/1997
Test Method: Not reported
Deleted: False
Updated: True
SPDES Number: Not reported
Lat/Long: Not reported

**68
NW
1/8-1/4
0.131 mi.
690 ft.**

**GRAMONT OWNERS CORP.
207-215 WEST 98TH STREET
NEW YORK, NY 10025**

**NY AST U003390070
NY HIST AST N/A**

**Relative:
Lower**

AST:

Region: STATE
DEC Region: 2
Site Status: Active
Facility Id: 2-267422
Program Type: PBS
UTM X: 586912.3325699997
UTM Y: 4516565.7471200004
Expiration Date: 2012/08/26

**Actual:
88 ft.**

Affiliation Records:

Site Id: 11098
Affiliation Type: Emergency Contact
Company Name: GRAMONT OWNERS CORP.
Contact Type: Not reported
Contact Name: PIERRE ZARZOR
Address1: Not reported
Address2: Not reported
City: Not reported
State: NN
Zip Code: Not reported
Country Code: 999
Phone: (212) 986-0001
Phone Ext: 169
Email: Not reported
Fax Number: Not reported
Modified By: KXTANG
Date Last Modified: 6/18/2007

Site Id: 11098
Affiliation Type: On-Site Operator
Company Name: GRAMONT OWNERS CORP.
Contact Type: Not reported

Map ID
Direction
Distance
Elevation

MAP FINDINGS

Site

Database(s)

EDR ID Number
EPA ID Number

GRAMONT OWNERS CORP. (Continued)

U003390070

Contact Name: OWEN ROGERS
Address1: Not reported
Address2: Not reported
City: Not reported
State: NN
Zip Code: Not reported
Country Code: 001
Phone: (212) 662-3150
Phone Ext: Not reported
Email: Not reported
Fax Number: Not reported
Modified By: TRANSLAT
Date Last Modified: 3/4/2004

Site Id: 11098
Affiliation Type: Owner
Company Name: GRAMONT OWNERS CORP.
Contact Type: PROPERTY MANAGER
Contact Name: PIERRE ZARZOOR
Address1: 207-215 WEST 98 STREET
Address2: Not reported
City: NEW YORK
State: NY
Zip Code: 10025
Country Code: 001
Phone: (212) 662-3150
Phone Ext: Not reported
Email: Not reported
Fax Number: Not reported
Modified By: KXTANG
Date Last Modified: 6/18/2007

Site Id: 11098
Affiliation Type: Mail Contact
Company Name: AKAM ASSOCIATES INC.
Contact Type: Not reported
Contact Name: PIERRE ZARZOOR
Address1: 8 WEST 38TH STREET
Address2: Not reported
City: NEW YORK
State: NY
Zip Code: 10018
Country Code: 001
Phone: (212) 868-8320
Phone Ext: Not reported
Email: Not reported
Fax Number: Not reported
Modified By: KXTANG
Date Last Modified: 6/18/2007

Equipment Records:

I04 - Overfill - Product Level Gauge (A/G)
L09 - Piping Leak Detection - Exempt Suction Piping
G00 - Tank Secondary Containment - None
D01 - Pipe Type - Steel/Carbon Steel/Iron
C00 - Pipe Location - No Piping
F00 - Pipe External Protection - None

Map ID
Direction
Distance
Elevation

MAP FINDINGS

Site

Database(s)

EDR ID Number
EPA ID Number

GRAMONT OWNERS CORP. (Continued)

U003390070

A00 - Tank Internal Protection - None
J02 - Dispenser - Suction
B00 - Tank External Protection - None
H00 - Tank Leak Detection - None

Tank Info:

Tank Number: 001
Tank Id: 18272
Tank Location: 1
Tank Type: Steel/Carbon Steel/Iron
Tank Status: In Service
Tank Model: Not reported
Pipe Model: Not reported
Install Date: 5/20/1910
Capacity Gallons: 7500
Tightness Test Method: NN
Date Test: Not reported
Next Test Date: Not reported
Date Tank Closed: Not reported
Register: True
Modified By: KXTANG
Last Modified: 6/18/2007

HIST AST:

PBS Number: 2-267422
SWIS Code: 6201
Operator: JIM BROWN
Facility Phone: (212) 662-3150
Facility Addr2: 207 WEST 98TH STREET
Facility Type: APARTMENT BUILDING
Emergency: JIM BROWN
Emergency Tel: (212) 662-3150
Old PBSNO: Not reported
Date Inspected: Not reported
Inspector: Not reported
Result of Inspection: Not reported
Owner Name: GRAMONE OWNERS CORP.
Owner Address: 207-215 WEST 98 STREET
Owner City,St,Zip: NEW YORK, NY 10025
Federal ID: Not reported
Owner Tel: (212) 865-5858
Owner Type: Corporate/Commercial
Owner Subtype: Not reported
Mailing Contact: Not reported
Mailing Name: LAWRENCE PROPERTIES
Mailing Address: 855 AVENUE OF THE AMERICAS
Mailing Address 2: Not reported
Mailing City,St,Zip: NEW YORK, NY 10001
Mailing Telephone: (212) 868-8320
Owner Mark: Second Owner
Facility Status: 1 - Active PBS facility, i.e. total capacity of the PBS tanks is greater than 1,100 gallons, regardless if Subpart 360-14 tanks exist or not at the facility.
Certification Flag: False
Certification Date: 08/28/1997
Expiration: 08/26/2002

Map ID
Direction
Distance
Elevation

MAP FINDINGS

Site

Database(s)

EDR ID Number
EPA ID Number

GRAMONT OWNERS CORP. (Continued)

U003390070

Renew Flag: False
Renew Date: Not reported
Total Capacity: 7500
FAMT: True
Facility Screen: No Missing Data
Owner Screen: No Missing Data
Tank Screen: Minor Data Missing
Dead Letter: False
CBS Number: Not reported
Town or City: NEW YORK CITY
County Code: 62
Town or City Code: 01
Region: 2

Tank ID: 001
Tank Location: ABOVEGROUND
Tank Status: In Service
Install Date: Not reported
Capacity (Gal): 7500
Product Stored: NOS 5 OR 6 FUEL OIL
Tank Type: Steel/carbon steel
Tank Internal: Not reported
Tank External: Not reported
Pipe Location: Not reported
Pipe Type: STEEL/IRON
Pipe Internal: Not reported
Pipe External: Not reported
Tank Containment: None
Leak Detection: 0
Overfill Protection: 4
Dispenser Method: Suction
Date Tested: Not reported
Next Test Date: Not reported
Missing Data for Tank: Minor Data Missing
Date Closed: Not reported
Test Method: Not reported
Deleted: False
Updated: False
SPDES Number: Not reported
Lat/Long: Not reported

O69
NNE
1/8-1/4
0.131 mi.
691 ft.

24TH PCT.
151 WEST 100TH STREET
MANHATTAN, NY 10025
Site 3 of 6 in cluster O

NY AST **A100194063**
N/A

Relative:
Higher

AST:
Region: STATE
DEC Region: 2
Site Status: Active
Facility Id: 2-601697
Program Type: PBS
UTM X: 587173.82313999999
UTM Y: 4516648.8153499998
Expiration Date: 2014/01/10

Actual:
93 ft.

Affiliation Records:

Map ID
Direction
Distance
Elevation

MAP FINDINGS

Site

Database(s)

EDR ID Number
EPA ID Number

24TH PCT. (Continued)

A100194063

Site Id: 23659
Affiliation Type: Mail Contact
Company Name: NYC POLICE DEPARTMENT
Contact Type: Not reported
Contact Name: COMMANDING OFFICER
Address1: BUILDING MAINTENANCE SECTION
Address2: 59-06 BROOKLYN-QUEENS EXPRESSWAY
City: WOODSIDE
State: NY
Zip Code: 11377
Country Code: 001
Phone: (718) 476-7586
Phone Ext: Not reported
Email: Not reported
Fax Number: Not reported
Modified By: NRLOMBAR
Date Last Modified: 1/28/2010

Site Id: 23659
Affiliation Type: Emergency Contact
Company Name: NEW YORK CITY POLICE DEPT.
Contact Type: Not reported
Contact Name: FUEL CONTROL UNIT
Address1: Not reported
Address2: Not reported
City: Not reported
State: NN
Zip Code: Not reported
Country Code: 999
Phone: (718) 476-7524
Phone Ext: Not reported
Email: Not reported
Fax Number: Not reported
Modified By: BKFALVEY
Date Last Modified: 2/25/2010

Site Id: 23659
Affiliation Type: Owner
Company Name: NYCPD / ASD
Contact Type: Not reported
Contact Name: Not reported
Address1: 1 POLICE PLAZA
Address2: Not reported
City: NEW YORK
State: NY
Zip Code: 10038
Country Code: 001
Phone: (646) 610-7650
Phone Ext: Not reported
Email: Not reported
Fax Number: Not reported
Modified By: NRLOMBAR
Date Last Modified: 1/28/2010

Site Id: 23659
Affiliation Type: On-Site Operator
Company Name: 24TH PRECINCT

Map ID
Direction
Distance
Elevation

MAP FINDINGS

Site

Database(s)

EDR ID Number
EPA ID Number

24TH PCT. (Continued)

A100194063

Contact Type: Not reported
Contact Name: NEW YORK CITY POLICE DEPT.
Address1: Not reported
Address2: Not reported
City: Not reported
State: NY
Zip Code: Not reported
Country Code: 001
Phone: (212) 678-1811
Phone Ext: Not reported
Email: Not reported
Fax Number: Not reported
Modified By: BKFALVEY
Date Last Modified: 1/28/2010

Equipment Records:

L09 - Piping Leak Detection - Exempt Suction Piping
D02 - Pipe Type - Galvanized Steel
G04 - Tank Secondary Containment - Double-Walled (Underground)
A00 - Tank Internal Protection - None
J02 - Dispenser - Suction
H05 - Tank Leak Detection - In-Tank System (ATG)
I04 - Overfill - Product Level Gauge (A/G)
J02 - Dispenser - Suction
E04 - Piping Secondary Containment - Double-Walled (Underground)
I00 - Overfill - None
B04 - Tank External Protection - Fiberglass
A00 - Tank Internal Protection - None
F00 - Pipe External Protection - None
H06 - Tank Leak Detection - Impervious Barrier/Concrete Pad (A/G)
E04 - Piping Secondary Containment - Double-Walled (Underground)
C00 - Pipe Location - No Piping
I00 - Overfill - None
F00 - Pipe External Protection - None
I04 - Overfill - Product Level Gauge (A/G)
F00 - Pipe External Protection - None
C00 - Pipe Location - No Piping
A00 - Tank Internal Protection - None
A00 - Tank Internal Protection - None
J02 - Dispenser - Suction
D06 - Pipe Type - Fiberglass Reinforced Plastic (FRP)
G04 - Tank Secondary Containment - Double-Walled (Underground)
E04 - Piping Secondary Containment - Double-Walled (Underground)
B00 - Tank External Protection - None
B00 - Tank External Protection - None
B00 - Tank External Protection - None
K01 - Spill Prevention - Catch Basin
G00 - Tank Secondary Containment - None
G00 - Tank Secondary Containment - None
G00 - Tank Secondary Containment - None
D00 - Pipe Type - No Piping
D00 - Pipe Type - No Piping
C02 - Pipe Location - Underground/On-ground
G04 - Tank Secondary Containment - Double-Walled (Underground)
A00 - Tank Internal Protection - None
J02 - Dispenser - Suction
K01 - Spill Prevention - Catch Basin

Map ID
Direction
Distance
Elevation

MAP FINDINGS

Site

Database(s)

EDR ID Number
EPA ID Number

24TH PCT. (Continued)

A100194063

- J02 - Dispenser - Suction
- A00 - Tank Internal Protection - None
- D01 - Pipe Type - Steel/Carbon Steel/Iron
- K01 - Spill Prevention - Catch Basin
- A00 - Tank Internal Protection - None
- L09 - Piping Leak Detection - Exempt Suction Piping
- H01 - Tank Leak Detection - Interstitial - Electronic Monitoring
- F04 - Pipe External Protection - Fiberglass
- J02 - Dispenser - Suction
- B01 - Tank External Protection - Painted/Asphalt Coating
- L09 - Piping Leak Detection - Exempt Suction Piping
- I04 - Overfill - Product Level Gauge (A/G)
- F04 - Pipe External Protection - Fiberglass
- I02 - Overfill - High Level Alarm
- B04 - Tank External Protection - Fiberglass
- C00 - Pipe Location - No Piping
- C00 - Pipe Location - No Piping
- F00 - Pipe External Protection - None
- H01 - Tank Leak Detection - Interstitial - Electronic Monitoring
- D00 - Pipe Type - No Piping
- F00 - Pipe External Protection - None
- J02 - Dispenser - Suction
- C02 - Pipe Location - Underground/On-ground
- H05 - Tank Leak Detection - In-Tank System (ATG)
- G00 - Tank Secondary Containment - None
- D00 - Pipe Type - No Piping
- B00 - Tank External Protection - None
- H00 - Tank Leak Detection - None
- H00 - Tank Leak Detection - None
- I03 - Overfill - Automatic Shut-Off
- C01 - Pipe Location - Aboveground
- I01 - Overfill - Float Vent Valve
- H00 - Tank Leak Detection - None
- I03 - Overfill - Automatic Shut-Off
- H00 - Tank Leak Detection - None

Tank Info:

Tank Number: 007
Tank Id: 62593
Tank Location: 2
Tank Type: Steel/Carbon Steel/Iron
Tank Status: In Service
Tank Model: Not reported
Pipe Model: Not reported
Install Date: 1/1/2001
Capacity Gallons: 25
Tightness Test Method: NN
Date Test: Not reported
Next Test Date: Not reported
Date Tank Closed: Not reported
Register: True
Modified By: NRLOMBAR
Last Modified: 6/22/2010

MAP FINDINGS

Map ID
 Direction
 Distance
 Elevation

Site

Database(s)

EDR ID Number
 EPA ID Number

O70 **24TH PCT.**
NNE **151 WEST 100TH STREET**
1/8-1/4 **MANHATTAN, NY 10025**
0.131 mi.
691 ft. **Site 4 of 6 in cluster O**

NY UST **U004061734**
 N/A

Relative:
Higher

UST:
 Facility Id: 2-601697
 Region: STATE
 DEC Region: 2
 Site Status: Active
 Program Type: PBS
 Expiration Date: 2014/01/10
 UTM X: 587173.82313999999
 UTM Y: 4516648.8153499998

Actual:
93 ft.

Affiliation Records:
 Site Id: 23659
 Affiliation Type: Mail Contact
 Company Name: NYC POLICE DEPARTMENT
 Contact Type: Not reported
 Contact Name: COMMANDING OFFICER
 Address1: BUILDING MAINTENANCE SECTION
 Address2: 59-06 BROOKLYN-QUEENS EXPRESSWAY
 City: WOODSIDE
 State: NY
 Zip Code: 11377
 Country Code: 001
 Phone: (718) 476-7586
 Phone Ext: Not reported
 Email: Not reported
 Fax Number: Not reported
 Modified By: NRLOMBAR
 Date Last Modified: 1/28/2010

Site Id: 23659
 Affiliation Type: Emergency Contact
 Company Name: NEW YORK CITY POLICE DEPT.
 Contact Type: Not reported
 Contact Name: FUEL CONTROL UNIT
 Address1: Not reported
 Address2: Not reported
 City: Not reported
 State: NN
 Zip Code: Not reported
 Country Code: 999
 Phone: (718) 476-7524
 Phone Ext: Not reported
 Email: Not reported
 Fax Number: Not reported
 Modified By: BKFALVEY
 Date Last Modified: 2/25/2010

Site Id: 23659
 Affiliation Type: Owner
 Company Name: NYCPD / ASD
 Contact Type: Not reported
 Contact Name: Not reported
 Address1: 1 POLICE PLAZA
 Address2: Not reported

Map ID
Direction
Distance
Elevation

MAP FINDINGS

Site

Database(s)

EDR ID Number
EPA ID Number

24TH PCT. (Continued)

U004061734

City: NEW YORK
State: NY
Zip Code: 10038
Country Code: 001
Phone: (646) 610-7650
Phone Ext: Not reported
Email: Not reported
Fax Number: Not reported
Modified By: NRLOMBAR
Date Last Modified: 1/28/2010

Site Id: 23659
Affiliation Type: On-Site Operator
Company Name: 24TH PRECINCT
Contact Type: Not reported
Contact Name: NEW YORK CITY POLICE DEPT.
Address1: Not reported
Address2: Not reported
City: Not reported
State: NY
Zip Code: Not reported
Country Code: 001
Phone: (212) 678-1811
Phone Ext: Not reported
Email: Not reported
Fax Number: Not reported
Modified By: BKFALVEY
Date Last Modified: 1/28/2010

Equipment Records:

L09 - Piping Leak Detection - Exempt Suction Piping
D02 - Pipe Type - Galvanized Steel
G04 - Tank Secondary Containment - Double-Walled (Underground)
A00 - Tank Internal Protection - None
J02 - Dispenser - Suction
H05 - Tank Leak Detection - In-Tank System (ATG)
I04 - Overfill - Product Level Gauge (A/G)
J02 - Dispenser - Suction
E04 - Piping Secondary Containment - Double-Walled (Underground)
I00 - Overfill - None
B04 - Tank External Protection - Fiberglass
A00 - Tank Internal Protection - None
F00 - Pipe External Protection - None
H06 - Tank Leak Detection - Impervious Barrier/Concrete Pad (A/G)
E04 - Piping Secondary Containment - Double-Walled (Underground)
C00 - Pipe Location - No Piping
I00 - Overfill - None
F00 - Pipe External Protection - None
I04 - Overfill - Product Level Gauge (A/G)
F00 - Pipe External Protection - None
C00 - Pipe Location - No Piping
A00 - Tank Internal Protection - None
A00 - Tank Internal Protection - None
J02 - Dispenser - Suction
D06 - Pipe Type - Fiberglass Reinforced Plastic (FRP)
G04 - Tank Secondary Containment - Double-Walled (Underground)
E04 - Piping Secondary Containment - Double-Walled (Underground)

Map ID
Direction
Distance
Elevation

MAP FINDINGS

Site

Database(s)

EDR ID Number
EPA ID Number

24TH PCT. (Continued)

U004061734

- B00 - Tank External Protection - None
- B00 - Tank External Protection - None
- B00 - Tank External Protection - None
- K01 - Spill Prevention - Catch Basin
- G00 - Tank Secondary Containment - None
- G00 - Tank Secondary Containment - None
- G00 - Tank Secondary Containment - None
- D00 - Pipe Type - No Piping
- D00 - Pipe Type - No Piping
- C02 - Pipe Location - Underground/On-ground
- G04 - Tank Secondary Containment - Double-Walled (Underground)
- A00 - Tank Internal Protection - None
- J02 - Dispenser - Suction
- K01 - Spill Prevention - Catch Basin
- J02 - Dispenser - Suction
- A00 - Tank Internal Protection - None
- D01 - Pipe Type - Steel/Carbon Steel/Iron
- K01 - Spill Prevention - Catch Basin
- A00 - Tank Internal Protection - None
- L09 - Piping Leak Detection - Exempt Suction Piping
- H01 - Tank Leak Detection - Interstitial - Electronic Monitoring
- F04 - Pipe External Protection - Fiberglass
- J02 - Dispenser - Suction
- B01 - Tank External Protection - Painted/Asphalt Coating
- L09 - Piping Leak Detection - Exempt Suction Piping
- I04 - Overfill - Product Level Gauge (A/G)
- F04 - Pipe External Protection - Fiberglass
- I02 - Overfill - High Level Alarm
- B04 - Tank External Protection - Fiberglass
- C00 - Pipe Location - No Piping
- C00 - Pipe Location - No Piping
- F00 - Pipe External Protection - None
- H01 - Tank Leak Detection - Interstitial - Electronic Monitoring
- D00 - Pipe Type - No Piping
- F00 - Pipe External Protection - None
- J02 - Dispenser - Suction
- C02 - Pipe Location - Underground/On-ground
- H05 - Tank Leak Detection - In-Tank System (ATG)
- G00 - Tank Secondary Containment - None
- D00 - Pipe Type - No Piping
- B00 - Tank External Protection - None
- H00 - Tank Leak Detection - None
- H00 - Tank Leak Detection - None
- I03 - Overfill - Automatic Shut-Off
- C01 - Pipe Location - Aboveground
- I01 - Overfill - Float Vent Valve
- H00 - Tank Leak Detection - None
- I03 - Overfill - Automatic Shut-Off
- H00 - Tank Leak Detection - None

Tank Info:

Site ID: 23659

Tank Number: 001

Tank ID: 47519

Tank Status: Closed - Removed

Tank Model: Not reported

Pipe Model: Not reported

Map ID
Direction
Distance
Elevation

MAP FINDINGS

Site

Database(s)

EDR ID Number
EPA ID Number

24TH PCT. (Continued)

U004061734

Install Date: Not reported
Capacity Gallons: 550
Tightness Test Method: NN
Next Test Date: Not reported
Date Tank Closed: 4/1/1996
Tank Location: 5
Tank Type: Steel/carbon steel
Date Test: Not reported
Register: True
Modified By: TRANSLAT
Last Modified: 3/4/2004

Site ID: 23659

Tank Number: 002
Tank ID: 47520
Tank Status: Closed - In Place
Tank Model: Not reported
Pipe Model: Not reported
Install Date: Not reported
Capacity Gallons: 8000
Tightness Test Method: NN
Next Test Date: Not reported
Date Tank Closed: 1/1/2001
Tank Location: 5
Tank Type: Steel/carbon steel
Date Test: Not reported
Register: True
Modified By: TRANSLAT
Last Modified: 3/4/2004

Site ID: 23659

Tank Number: 003
Tank ID: 47521
Tank Status: Closed - Removed
Tank Model: Not reported
Pipe Model: Not reported
Install Date: Not reported
Capacity Gallons: 550
Tightness Test Method: NN
Next Test Date: Not reported
Date Tank Closed: 4/1/1996
Tank Location: 5
Tank Type: Steel/carbon steel
Date Test: Not reported
Register: True
Modified By: TRANSLAT
Last Modified: 3/4/2004

Site ID: 23659

Tank Number: 004
Tank ID: 47522
Tank Status: Closed - In Place
Tank Model: Not reported
Pipe Model: Not reported

Map ID
Direction
Distance
Elevation

MAP FINDINGS

Site

Database(s)

EDR ID Number
EPA ID Number

24TH PCT. (Continued)

U004061734

Install Date: Not reported
Capacity Gallons: 1000
Tightness Test Method: NN
Next Test Date: Not reported
Date Tank Closed: 1/1/2001
Tank Location: 5
Tank Type: Steel/carbon steel
Date Test: Not reported
Register: True
Modified By: TRANSLAT
Last Modified: 3/4/2004

Site ID: 23659

Tank Number: 005
Tank ID: 56434
Tank Status: In Service
Tank Model: Not reported
Pipe Model: Not reported
Install Date: 4/1/1996
Capacity Gallons: 4000
Tightness Test Method: NN
Next Test Date: Not reported
Date Tank Closed: Not reported
Tank Location: 5
Tank Type: Equivalent technology
Date Test: Not reported
Register: True
Modified By: NRLOMBAR
Last Modified: 6/22/2010

Site ID: 23659

Tank Number: 006
Tank ID: 62592
Tank Status: In Service
Tank Model: Not reported
Pipe Model: Not reported
Install Date: 1/1/2001
Capacity Gallons: 8000
Tightness Test Method: NN
Next Test Date: Not reported
Date Tank Closed: Not reported
Tank Location: 5
Tank Type: Equivalent technology
Date Test: Not reported
Register: True
Modified By: NRLOMBAR
Last Modified: 1/28/2010

MAP FINDINGS

Map ID
 Direction
 Distance
 Elevation

Site

Database(s)

EDR ID Number
 EPA ID Number

O71
NNE
1/8-1/4
0.131 mi.
691 ft.

24TH PRECINCT
151 WEST 100TH STREET
MANHATTAN, NY 10025

NY HIST UST **U001842041**
 N/A

Site 5 of 6 in cluster O

Relative:
Higher

HIST UST:

Actual:
93 ft.

PBS Number: 2-601697
 SPDES Number: Not reported
 Emergency Contact: FUEL CONTROL UNIT
 Emergency Telephone: (718) 476-7524
 Operator: NEW YORK CITY POLICE DEPT.
 Operator Telephone: (212) 678-1811
 Owner Name: NEW YORK CITY POLICE DEPT.
 Owner Address: 1 POLICE PLAZA
 Owner City,St,Zip: NEW YORK, NY 10038
 Owner Telephone: (212) 374-7650
 Owner Type: Local Government
 Owner Subtype: Not reported
 Mailing Name: NYCPD ADMIN. SERVICE DIV.- BUILDING MAINTENANCE
 Mailing Address: 59-06 BROOKLYN- QUEENS EXPRESSWAY
 Mailing Address 2: Not reported
 Mailing City,St,Zip: WOODSIDE, NY 11377
 Mailing Contact: SERGEANT T. ZAPATA
 Mailing Telephone: (718) 476-7586
 Owner Mark: First Owner
 Facility Status: 1 - Active PBS facility, i.e. total capacity of the PBS tanks is greater than 1,100 gallons, regardless if Subpart 360-14 tanks exist or not at the facility.

 Facility Addr2: Not reported
 SWIS ID: 6201
 Old PBS Number: Not reported
 Facility Type: OTHER
 Inspected Date: Not reported
 Inspector: Not reported
 Inspection Result: Not reported
 Federal ID: Not reported
 Certification Flag: False
 Certification Date: 12/07/2001
 Expiration Date: 01/10/2004
 Renew Flag: False
 Renewal Date: Not reported
 Total Capacity: 5025
 FAMT: True
 Facility Screen: No Missing Data
 Owner Screen: No Missing Data
 Tank Screen: No Missing Data
 Dead Letter: False
 CBS Number: Not reported
 Town or City: NEW YORK CITY
 County Code: 62
 Town or City: 01
 Region: 2

 Tank Id: 001
 Tank Location: UNDERGROUND
 Tank Status: Closed-Removed
 Install Date: Not reported
 Capacity (gals): 550

Map ID
Direction
Distance
Elevation

MAP FINDINGS

Site

Database(s)

EDR ID Number
EPA ID Number

24TH PRECINCT (Continued)

U001842041

Product Stored: UNLEADED GASOLINE
Tank Type: Steel/carbon steel
Tank Internal: Not reported
Tank External: Not reported
Pipe Location: Not reported
Pipe Type: Not reported
Pipe Internal: Rubber Liner
Pipe External: Not reported
Second Containment: None
Leak Detection: None
Overfill Prot: Product Level Gauge
Dispenser: Suction
Date Tested: Not reported
Next Test Date: Not reported
Missing Data for Tank: Minor Data Missing
Date Closed: 04/01/1996
Test Method: Not reported
Deleted: False
Updated: True
Lat/long: Not reported

Tank Id: 002
Tank Location: UNDERGROUND
Tank Status: Closed-In Place
Install Date: Not reported
Capacity (gals): 8000
Product Stored: NOS 1,2, OR 4 FUEL OIL
Tank Type: Steel/carbon steel
Tank Internal: Not reported
Tank External: Not reported
Pipe Location: Not reported
Pipe Type: Not reported
Pipe Internal: Rubber Liner
Pipe External: Not reported
Second Containment: None
Leak Detection: None
Overfill Prot: None
Dispenser: Suction
Date Tested: Not reported
Next Test Date: Not reported
Missing Data for Tank: Minor Data Missing
Date Closed: 01/01/2001
Test Method: Not reported
Deleted: False
Updated: True
Lat/long: Not reported

Tank Id: 003
Tank Location: UNDERGROUND
Tank Status: Closed-Removed
Install Date: Not reported
Capacity (gals): 550
Product Stored: LEADED GASOLINE
Tank Type: Steel/carbon steel
Tank Internal: Not reported

Map ID
Direction
Distance
Elevation

MAP FINDINGS

Site

Database(s)

EDR ID Number
EPA ID Number

24TH PRECINCT (Continued)

U001842041

Tank External: Not reported
Pipe Location: Not reported
Pipe Type: Not reported
Pipe Internal: Rubber Liner
Pipe External: Not reported
Second Containment: None
Leak Detection: None
Overfill Prot: Product Level Gauge
Dispenser: Suction
Date Tested: Not reported
Next Test Date: Not reported
Missing Data for Tank: Minor Data Missing
Date Closed: 04/01/1996
Test Method: Not reported
Deleted: False
Updated: True
Lat/long: Not reported

Tank Id: 004
Tank Location: UNDERGROUND
Tank Status: Closed-In Place
Install Date: Not reported
Capacity (gals): 1000
Product Stored: DIESEL
Tank Type: Steel/carbon steel
Tank Internal: Not reported
Tank External: Not reported
Pipe Location: Not reported
Pipe Type: Not reported
Pipe Internal: Epoxy Liner
Pipe External: Not reported
Second Containment: None
Leak Detection: None
Overfill Prot: None
Dispenser: Suction
Date Tested: Not reported
Next Test Date: Not reported
Missing Data for Tank: Minor Data Missing
Date Closed: 01/01/2001
Test Method: Not reported
Deleted: False
Updated: True
Lat/long: Not reported

Tank Id: 005
Tank Location: UNDERGROUND
Tank Status: In Service
Install Date: 19960401
Capacity (gals): 4000
Product Stored: UNLEADED GASOLINE
Tank Type: Fiberglass reinforced plastic [FRP]
Tank Internal: Fiberglass Liner (FRP)
Tank External: Fiberglass
Pipe Location: Underground
Pipe Type: STAINLESS STEEL ALLOY

Map ID
Direction
Distance
Elevation

MAP FINDINGS

Site

Database(s)

EDR ID Number
EPA ID Number

24TH PRECINCT (Continued)

U001842041

Pipe Internal: Fiberglass Liner (FRP)
Pipe External: Fiberglass
Second Containment: Vault (w/access)
Leak Detection: 14
Overfill Prot: Automatic Shut-Off, Product Level Gauge
Dispenser: Submersible
Date Tested: Not reported
Next Test Date: Not reported
Missing Data for Tank: No Missing Data
Date Closed: Not reported
Test Method: Not reported
Deleted: False
Updated: True
Lat/long: Not reported

Tank Id: 006
Tank Location: UNDERGROUND
Tank Status: In Service
Install Date: 20010101
Capacity (gals): 1000
Product Stored: NOS 1,2, OR 4 FUEL OIL
Tank Type: Fiberglass reinforced plastic [FRP]
Tank Internal: Fiberglass Liner (FRP)
Tank External: Fiberglass
Pipe Location: Underground
Pipe Type: GALVANIZED STEEL
Pipe Internal: None
Pipe External: Fiberglass
Second Containment: Vault (w/access)
Leak Detection: Electronic
Overfill Prot: Float Vent Valve, Catch Basin
Dispenser: Suction
Date Tested: Not reported
Next Test Date: Not reported
Missing Data for Tank: No Missing Data
Date Closed: Not reported
Test Method: Not reported
Deleted: False
Updated: True
Lat/long: Not reported

P72
SSW
1/8-1/4
0.132 mi.
696 ft.

CONSOLIDATED EDISON
124 WEST 95TH STREET
NEW YORK, NY 10020

NY MANIFEST S110137851
N/A

Site 1 of 3 in cluster P

Relative:
Higher

NY MANIFEST:
EPA ID: NYP004200432
Country: USA
Mailing Name: CONSOLIDATED EDISON
Mailing Contact: FRANKLYN MURRAY
Mailing Address: 4 IRVING PLACE RM 828
Mailing Address 2: Not reported
Mailing City: NEW YORK
Mailing State: NY
Mailing Zip: 10003

Actual:
107 ft.

Map ID
Direction
Distance
Elevation

MAP FINDINGS

Site

Database(s)

EDR ID Number
EPA ID Number

CONSOLIDATED EDISON (Continued)

S110137851

Mailing Zip4: Not reported
Mailing Country: USA
Mailing Phone: 212-460-2808

Document ID: Not reported
Manifest Status: Not reported
Trans1 State ID: NJ0000027193
Trans2 State ID: Not reported
Generator Ship Date: 2009-12-22
Trans1 Recv Date: 2009-12-22
Trans2 Recv Date: Not reported
TSD Site Recv Date: 2009-12-23
Part A Recv Date: Not reported
Part B Recv Date: Not reported
Generator EPA ID: NYP004200432
Trans1 EPA ID: Not reported
Trans2 EPA ID: Not reported
TSD ID: NJD002200046
Waste Code: Not reported
Quantity: 60.0
Units: P - Pounds
Number of Containers: 1.0
Container Type: TT - Cargo tank, tank trucks
Handling Method: T Chemical, physical, or biological treatment.
Specific Gravity: 1.0
Year: 09
Manifest Tracking Num: 001085564GBF
Import Ind: N
Export Ind: N
Discr Quantity Ind: N
Discr Type Ind: N
Discr Residue Ind: N
Discr Partial Reject Ind: N
Discr Full Reject Ind: N
Manifest Ref Num: Not reported
Alt Fac RCRA Id: Not reported
Alt Fac Sign Date: Not reported
Mgmt Method Type Code: H111

P73
SSW
1/8-1/4
0.132 mi.
696 ft.

CON EDISON
124 W 95TH ST E OF AMSTERDAM A
NEW YORK, NY 10025
Site 2 of 3 in cluster P

RCRA-SQG 1014397710
NYP004200432

Relative:
Higher

RCRA-SQG:
Date form received by agency: 12/22/2009
Facility name: CON EDISON
Facility address: 124 W 95TH ST E OF AMSTERDAM A
NEW YORK, NY 10025
EPA ID: NYP004200432
Mailing address: 4 IRVING PL, RM 828
NEW YORK, NY 10003
Contact: DANIEL PONTECORVO
Contact address: Not reported
Contact country: Not reported

Actual:
107 ft.

Map ID
 Direction
 Distance
 Elevation

MAP FINDINGS

Site

Database(s)

EDR ID Number
 EPA ID Number

CON EDISON (Continued)

1014397710

Contact telephone: (347) 203-2573
 Contact email: Not reported
 EPA Region: 02
 Classification: Conditionally Exempt Small Quantity Generator
 Description: Handler: generates 100 kg or less of hazardous waste per calendar month, and accumulates 1000 kg or less of hazardous waste at any time; or generates 1 kg or less of acutely hazardous waste per calendar month, and accumulates at any time: 1 kg or less of acutely hazardous waste; or 100 kg or less of any residue or contaminated soil, waste or other debris resulting from the cleanup of a spill, into or on any land or water, of acutely hazardous waste; or generates 100 kg or less of any residue or contaminated soil, waste or other debris resulting from the cleanup of a spill, into or on any land or water, of acutely hazardous waste during any calendar month, and accumulates at any time: 1 kg or less of acutely hazardous waste; or 100 kg or less of any residue or contaminated soil, waste or other debris resulting from the cleanup of a spill, into or on any land or water, of acutely hazardous waste

Handler Activities Summary:

U.S. importer of hazardous waste: No
 Mixed waste (haz. and radioactive): No
 Recycler of hazardous waste: No
 Transporter of hazardous waste: No
 Treater, storer or disposer of HW: No
 Underground injection activity: No
 On-site burner exemption: No
 Furnace exemption: No
 Used oil fuel burner: No
 Used oil processor: No
 User oil refiner: No
 Used oil fuel marketer to burner: No
 Used oil Specification marketer: No
 Used oil transfer facility: No
 Used oil transporter: No

Violation Status: No violations found

**Q74
 SW
 1/8-1/4
 0.133 mi.
 700 ft.**

**CONSOLIDATED EDISON
 143 W. 95TH. STREET
 MANHATTAN, NY
 Site 1 of 6 in cluster Q**

**NY MANIFEST S109825286
 N/A**

**Relative:
 Higher**

NY MANIFEST:
 EPA ID: NYP004179081
 Country: USA
 Mailing Name: CONSOLIDATED EDISON
 Mailing Contact: FRANKLYN MURRAY
 Mailing Address: 4 IRVING PLACE RM 828
 Mailing Address 2: Not reported
 Mailing City: NEW YORK
 Mailing State: NY
 Mailing Zip: 10003
 Mailing Zip4: Not reported
 Mailing Country: USA
 Mailing Phone: 212-460-2808

**Actual:
 104 ft.**

Map ID
Direction
Distance
Elevation

MAP FINDINGS

Site

Database(s)

EDR ID Number
EPA ID Number

CONSOLIDATED EDISON (Continued)

S109825286

Document ID: Not reported
Manifest Status: Not reported
Trans1 State ID: NJ0000027193
Trans2 State ID: Not reported
Generator Ship Date: 2009-06-24
Trans1 Recv Date: 2009-06-24
Trans2 Recv Date: Not reported
TSD Site Recv Date: 2009-06-24
Part A Recv Date: Not reported
Part B Recv Date: Not reported
Generator EPA ID: NYP004179081
Trans1 EPA ID: Not reported
Trans2 EPA ID: Not reported
TSD ID: NJD002200046
Waste Code: Not reported
Quantity: 2000.0
Units: P - Pounds
Number of Containers: 1.0
Container Type: TT - Cargo tank, tank trucks
Handling Method: T Chemical, physical, or biological treatment.
Specific Gravity: 1.0
Year: 09
Manifest Tracking Num: 000961167GBF
Import Ind: N
Export Ind: N
Discr Quantity Ind: N
Discr Type Ind: N
Discr Residue Ind: N
Discr Partial Reject Ind: N
Discr Full Reject Ind: N
Manifest Ref Num: Not reported
Alt Fac RCRA Id: Not reported
Alt Fac Sign Date: Not reported
Mgmt Method Type Code: H111

Document ID: Not reported
Manifest Status: Not reported
Trans1 State ID: NJ0000027193
Trans2 State ID: Not reported
Generator Ship Date: 2009-06-24
Trans1 Recv Date: 2009-06-24
Trans2 Recv Date: Not reported
TSD Site Recv Date: 2009-06-24
Part A Recv Date: Not reported
Part B Recv Date: Not reported
Generator EPA ID: NYP004179081
Trans1 EPA ID: Not reported
Trans2 EPA ID: Not reported
TSD ID: NJD002200046
Waste Code: Not reported
Quantity: 2000.0
Units: P - Pounds
Number of Containers: 1.0
Container Type: TT - Cargo tank, tank trucks
Handling Method: T Chemical, physical, or biological treatment.
Specific Gravity: 1.0

Map ID
Direction
Distance
Elevation

MAP FINDINGS

Site

Database(s)

EDR ID Number
EPA ID Number

CONSOLIDATED EDISON (Continued)

S109825286

Year: 09
Manifest Tracking Num: 000961167GBF
Import Ind: N
Export Ind: N
Discr Quantity Ind: N
Discr Type Ind: N
Discr Residue Ind: N
Discr Partial Reject Ind: N
Discr Full Reject Ind: N
Manifest Ref Num: Not reported
Alt Fac RCRA Id: Not reported
Alt Fac Sign Date: Not reported
Mgmt Method Type Code: H111

Document ID: Not reported
Manifest Status: Not reported
Trans1 State ID: NJ0000027193
Trans2 State ID: Not reported
Generator Ship Date: 2009-06-24
Trans1 Recv Date: 2009-06-24
Trans2 Recv Date: Not reported
TSD Site Recv Date: 2009-06-24
Part A Recv Date: Not reported
Part B Recv Date: Not reported
Generator EPA ID: NYP004179081
Trans1 EPA ID: Not reported
Trans2 EPA ID: Not reported
TSD ID: NJD002200046
Waste Code: Not reported
Quantity: 2000.0
Units: P - Pounds
Number of Containers: 1.0
Container Type: TT - Cargo tank, tank trucks
Handling Method: T Chemical, physical, or biological treatment.
Specific Gravity: 1.0
Year: 09
Manifest Tracking Num: 000961167GBF
Import Ind: N
Export Ind: N
Discr Quantity Ind: N
Discr Type Ind: N
Discr Residue Ind: N
Discr Partial Reject Ind: N
Discr Full Reject Ind: N
Manifest Ref Num: Not reported
Alt Fac RCRA Id: Not reported
Alt Fac Sign Date: Not reported
Mgmt Method Type Code: H111

MAP FINDINGS

Map ID
Direction
Distance
Elevation

Site

Database(s)

EDR ID Number
EPA ID Number

O75
NNE
1/8-1/4
0.133 mi.
702 ft.

NYC DEPARTMENT OF HEALTH
RIVERSIDE DISTRICT HEALTH CENTER
NEW YORK, NY 10025

NY UST **U000405935**
NY HIST UST **N/A**

Site 6 of 6 in cluster O

Relative:
Higher

UST:
Facility Id: 2-218952
Region: STATE
DEC Region: 2
Site Status: Unregulated
Program Type: PBS
Expiration Date: N/A
UTM X: 587145.88803999999
UTM Y: 4516649.3742899997

Actual:
93 ft.

Affiliation Records:

Site Id: 8365
Affiliation Type: Owner
Company Name: NYC DEPARTMENT OF HEALTH
Contact Type: Not reported
Contact Name: Not reported
Address1: 125 WORTH STREET
Address2: Not reported
City: NEW YORK
State: NY
Zip Code: 10013
Country Code: 001
Phone: (212) 788-5300
Phone Ext: Not reported
Email: Not reported
Fax Number: Not reported
Modified By: NRLOMBAR
Date Last Modified: 10/28/2004

Site Id: 8365
Affiliation Type: Mail Contact
Company Name: NYC DEPT. OF HEALTH - BUREAU OF OPERATIONS
Contact Type: Not reported
Contact Name: STUART W. MIRSKY
Address1: 125 WORTH STREET - RM 1020, CN 10
Address2: Not reported
City: NEW YORK,
State: NY
Zip Code: 10013
Country Code: 001
Phone: (212) 788-5300
Phone Ext: Not reported
Email: Not reported
Fax Number: Not reported
Modified By: TRANSLAT
Date Last Modified: 3/4/2004

Site Id: 8365
Affiliation Type: On-Site Operator
Company Name: NYC DEPARTMENT OF HEALTH
Contact Type: Not reported
Contact Name: NORBERT ATAANDE
Address1: Not reported
Address2: Not reported

Map ID
Direction
Distance
Elevation

MAP FINDINGS

Site

Database(s)

EDR ID Number
EPA ID Number

NYC DEPARTMENT OF HEALTH (Continued)

U000405935

City: Not reported
State: NN
Zip Code: Not reported
Country Code: 001
Phone: (212) 280-9250
Phone Ext: Not reported
Email: Not reported
Fax Number: Not reported
Modified By: TRANSLAT
Date Last Modified: 3/4/2004

Site Id: 8365
Affiliation Type: Emergency Contact
Company Name: NYC DEPARTMENT OF HEALTH
Contact Type: Not reported
Contact Name: WAJID FARIDI
Address1: Not reported
Address2: Not reported
City: Not reported
State: NN
Zip Code: Not reported
Country Code: 001
Phone: (212) 676-2201
Phone Ext: Not reported
Email: Not reported
Fax Number: Not reported
Modified By: TRANSLAT
Date Last Modified: 3/4/2004

Equipment Records:

G00 - Tank Secondary Containment - None
B01 - Tank External Protection - Painted/Asphalt Coating
D02 - Pipe Type - Galvanized Steel
A00 - Tank Internal Protection - None
I04 - Overfill - Product Level Gauge (A/G)
C03 - Pipe Location - Aboveground/Underground Combination
H00 - Tank Leak Detection - None
F01 - Pipe External Protection - Painted/Asphalt Coating

Tank Info:

Site ID: 8365

Tank Number: 001
Tank ID: 24066
Tank Status: Closed - In Place
Tank Model: Not reported
Pipe Model: Not reported
Install Date: 12/1/1960
Capacity Gallons: 7500
Tightness Test Method: 03
Next Test Date: Not reported
Date Tank Closed: 8/1/1997
Tank Location: 5
Tank Type: Steel/carbon steel
Date Test: 9/1/1994
Register: True
Modified By: TRANSLAT

Map ID
Direction
Distance
Elevation

MAP FINDINGS

Site

Database(s)

EDR ID Number
EPA ID Number

NYC DEPARTMENT OF HEALTH (Continued)

U000405935

Last Modified: 3/4/2004

HIST UST:

PBS Number: 2-218952
SPDES Number: Not reported
Emergency Contact: WAJID FARIDI
Emergency Telephone: (212) 676-2201
Operator: NORBERT ATAANDE
Operator Telephone: (212) 280-9250
Owner Name: NYC DEPARTMENT OF HEALTH
Owner Address: 125 WORTH STREET
Owner City,St,Zip: NEW YORK, NY 10013
Owner Telephone: (212) 788-5300
Owner Type: Local Government
Owner Subtype: The City of New York
Mailing Name: NYC DEPT. OF HEALTH - BUREAU OF OPERATIONS
Mailing Address: 125 WORTH STREET - RM 1020, CN 10
Mailing Address 2: Not reported
Mailing City,St,Zip: NEW YORK,, N.Y. 10013
Mailing Contact: STUART W. MIRSKY
Mailing Telephone: (212) 788-5300
Owner Mark: First Owner
Facility Status: 2 - Unregulated by PBS (the total capacity is less than 1,101 gallons) and Subpart 360-14.
Facility Addr2: 160 WEST 100TH STREET
SWIS ID: 6201
Old PBS Number: Not reported
Facility Type: OTHER
Inspected Date: Not reported
Inspector: Not reported
Inspection Result: Not reported
Federal ID: Not reported
Certification Flag: False
Certification Date: 11/14/1994
Expiration Date: 01/07/1998
Renew Flag: False
Renewal Date: Not reported
Total Capacity: 0
FAMT: True
Facility Screen: No Missing Data
Owner Screen: Minor Data Missing
Tank Screen: 0
Dead Letter: False
CBS Number: Not reported
Town or City: NEW YORK CITY
County Code: 62
Town or City: 01
Region: 2
Tank Id: 001
Tank Location: UNDERGROUND
Tank Status: Closed-In Place
Install Date: 19601201
Capacity (gals): 7500
Product Stored: NOS 1,2, OR 4 FUEL OIL
Tank Type: Steel/carbon steel
Tank Internal: None

Map ID
Direction
Distance
Elevation

MAP FINDINGS

Site

Database(s)

EDR ID Number
EPA ID Number

NYC DEPARTMENT OF HEALTH (Continued)

U000405935

Tank External: Painted/Asphalt Coating
Pipe Location: Aboveground/Underground Combination
Pipe Type: GALVANIZED STEEL
Pipe Internal: None
Pipe External: Painted/Asphalt Coating
Second Containment: None
Leak Detection: None
Overfill Prot: Product Level Gauge
Dispenser: 0
Date Tested: 09/01/1994
Next Test Date: Not reported
Missing Data for Tank: No Missing Data
Date Closed: 08/01/1997
Test Method: Horner EZ Check
Deleted: False
Updated: True
Lat/long: Not reported

P76
SSW
1/8-1/4
0.133 mi.
702 ft.

FIRST HUNGARIAN CONGREGATION OHAB ZEDEK
118 WEST 95 ST
NEW YORK, NY 10025

NY AST **A100178347**
N/A

Site 3 of 3 in cluster P

Relative:
Higher

AST:

Region: STATE
DEC Region: 2
Site Status: Active
Facility Id: 2-606144
Program Type: PBS
UTM X: 587015.77563000005
UTM Y: 4516217.8524099998
Expiration Date: 2011/06/29

Affiliation Records:

Site Id: 28009
Affiliation Type: Owner
Company Name: FIRST HUNGARIAN CONGREGATION OHAB ZEDEK
Contact Type: EXECUTIVE DIRECTOR
Contact Name: SOL ZALCGENDLER
Address1: 118 WEST 95TH STREET
Address2: Not reported
City: NEW YORK
State: NY
Zip Code: 10025
Country Code: 001
Phone: (212) 749-5150
Phone Ext: Not reported
Email: Not reported
Fax Number: Not reported
Modified By: KXTANG
Date Last Modified: 6/6/2006

Site Id: 28009
Affiliation Type: Mail Contact
Company Name: FIRST HUNGARIAN CONGREGATION OHAB ZEDEK
Contact Type: EXECUTIVE DIRECTOR
Contact Name: SOL ZALCGENDLER

Map ID
Direction
Distance
Elevation

MAP FINDINGS

Site

Database(s)

EDR ID Number
EPA ID Number

FIRST HUNGARIAN CONGREGATION OHAB ZEDEK (Continued)

A100178347

Address1: 118 WEST 95TH STREET
Address2: Not reported
City: NEW YORK
State: NY
Zip Code: 10025
Country Code: 001
Phone: (212) 749-5150
Phone Ext: Not reported
Email: Not reported
Fax Number: Not reported
Modified By: KXTANG
Date Last Modified: 6/6/2006

Site Id: 28009
Affiliation Type: On-Site Operator
Company Name: FIRST HUNGARIAN CONGREGATION OHAB ZEDEK
Contact Type: Not reported
Contact Name: ROBERTO RODRIGUEZ
Address1: Not reported
Address2: Not reported
City: Not reported
State: NN
Zip Code: Not reported
Country Code: 001
Phone: (212) 749-5150
Phone Ext: Not reported
Email: Not reported
Fax Number: Not reported
Modified By: TRANSLAT
Date Last Modified: 3/4/2004

Site Id: 28009
Affiliation Type: Emergency Contact
Company Name: FIRST HUNGARIAN CONGREGATION OHAB ZEDEK
Contact Type: Not reported
Contact Name: ROBERTO RODRIGUEZ
Address1: Not reported
Address2: Not reported
City: Not reported
State: NN
Zip Code: Not reported
Country Code: 001
Phone: (212) 749-5150
Phone Ext: Not reported
Email: Not reported
Fax Number: Not reported
Modified By: TRANSLAT
Date Last Modified: 3/4/2004

Equipment Records:

I05 - Overfill - Vent Whistle
F06 - Pipe External Protection - Wrapped
G04 - Tank Secondary Containment - Double-Walled (Underground)
B01 - Tank External Protection - Painted/Asphalt Coating
D01 - Pipe Type - Steel/Carbon Steel/Iron
A00 - Tank Internal Protection - None
H00 - Tank Leak Detection - None

Map ID
 Direction
 Distance
 Elevation

MAP FINDINGS

Site

Database(s)

EDR ID Number
 EPA ID Number

FIRST HUNGARIAN CONGREGATION OHAB ZEDEK (Continued)

A100178347

C01 - Pipe Location - Aboveground

Tank Info:

Tank Number: 01
 Tank Id: 61022
 Tank Location: 1
 Tank Type: Steel/Carbon Steel/Iron
 Tank Status: In Service
 Tank Model: Not reported
 Pipe Model: Not reported
 Install Date: Not reported
 Capacity Gallons: 3000
 Tightness Test Method: NN
 Date Test: Not reported
 Next Test Date: Not reported
 Date Tank Closed: Not reported
 Register: True
 Modified By: TRANSLAT
 Last Modified: 3/4/2004

Q77
SW
1/8-1/4
0.134 mi.
708 ft.

APARTMENT
150 WEST 95TH STREET
MANHATTAN, NY

NY LTANKS **S108131302**
N/A

Site 2 of 6 in cluster Q

Relative:
Higher

LTANKS:

Actual:
103 ft.

Site ID: 369278
 Spill No: 0605996
 Spill Date: 8/24/2006
 Spill Cause: Tank Failure
 Spill Source: Institutional, Educational, Gov., Other
 Spill Class: Known release with minimal potential for fire or hazard. DEC Response. Willing Responsible Party. Corrective action taken.
 Spill Closed Dt: Not reported
 Facility Addr2: Not reported
 Cleanup Ceased: Not reported
 Cleanup Meets Standard: False
 SWIS: 3101
 Investigator: rmpiper
 Referred To: Not reported
 Reported to Dept: 8/24/2006
 CID: 444
 Water Affected: Not reported
 Spill Notifier: Other
 Last Inspection: Not reported
 Recommended Penalty: Penalty Not Recommended
 UST Involvement: False
 Remediation Phase: 1
 Date Entered In Computer: 8/24/2006
 Spill Record Last Update: 4/18/2007
 Spiller Name: MARK - APRT SUPER
 Spiller Company: APRTMENT
 Spiller Address: 150 WEST 95TH STREET
 Spiller City,St,Zip: MANHATTEN, NY
 Spiller County: 001
 Spiller Contact: MARK - APRT SUPER

Map ID
Direction
Distance
Elevation

MAP FINDINGS

Site

Database(s)

EDR ID Number
EPA ID Number

APARTMENT (Continued)

S108131302

Spiller Phone: (917) 560-8371
Spiller Extension: Not reported
DEC Region: 2
DER Facility ID: 319164
Remarks: 5000 VAULTED TANK IS PARTIALLY IN GROUND AND IS LEAKING: HAS BEEN CLEANED :

Material:

Site ID: 369278
Operable Unit ID: 1127118
Operable Unit: 01
Material ID: 2116701
Material Code: 0001
Material Name: #2 Fuel Oil
Case No.: Not reported
Material FA: Petroleum
Quantity: Not reported
Units: Gallons
Recovered: No
Resource Affected: Not reported
Oxygenate: False

Tank Test:

Site ID: Not reported
Spill Tank Test: Not reported
Tank Number: Not reported
Tank Size: Not reported
Test Method: Not reported
Leak Rate: Not reported
Gross Fail: Not reported
Modified By: Not reported
Last Modified: Not reported
Test Method: Not reported

Q78
SW
1/8-1/4
0.134 mi.
708 ft.

APARTMENT BLDG
150 W. 95TH ST.
MANHATTAN, NY
Site 3 of 6 in cluster Q

NY LTANKS **S108131314**
N/A

Relative:
Higher

LTANKS:

Site ID: 369310
Spill No: 0606023
Spill Date: 8/24/2006
Spill Cause: Tank Failure
Spill Source: Institutional, Educational, Gov., Other
Spill Class: Known release with minimal potential for fire or hazard. DEC Response. Willing Responsible Party. Corrective action taken.
Spill Closed Dt: 8/25/2006
Facility Addr2: Not reported
Cleanup Ceased: Not reported
Cleanup Meets Standard: False
SWIS: 3101
Investigator: HRPATEL
Referred To: Not reported
Reported to Dept: 8/24/2006

Actual:
103 ft.

Map ID
Direction
Distance
Elevation

MAP FINDINGS

Site

Database(s)

EDR ID Number
EPA ID Number

APARTMENT BLDG (Continued)

S108131314

CID: 406
Water Affected: Not reported
Spill Notifier: Other
Last Inspection: Not reported
Recommended Penalty: Penalty Not Recommended
UST Involvement: False
Remediation Phase: 0
Date Entered In Computer: 8/24/2006
Spill Record Last Update: 8/25/2006
Spiller Name: RENEE LEWIS
Spiller Company: APARTMENT BLDG
Spiller Address: 150 W. 95TH ST.
Spiller City,St,Zip: MANHATTAN, NY
Spiller County: 001
Spiller Contact: RENEE LEWIS
Spiller Phone: (917) 299-7257
Spiller Extention: Not reported
DEC Region: 2
DER Facility ID: 319196
Remarks: Tank failed and 300 gal of material went into the ground and hit the sump pump. No clean up yet. Caller is draining the tank and pumping out the sump pit. Need DEC to come in for recommendations.

Material:

Site ID: 369310
Operable Unit ID: 1127148
Operable Unit: 01
Material ID: 2116734
Material Code: 0002
Material Name: #4 Fuel Oil
Case No.: Not reported
Material FA: Petroleum
Quantity: 300
Units: Gallons
Recovered: No
Resource Affected: Not reported
Oxygenate: False

Tank Test:

Site ID: 369310
Spill Tank Test: 1550226
Tank Number: Not reported
Tank Size: 5000
Test Method: 00
Leak Rate: 0
Gross Fail: Not reported
Modified By: Watchdog
Last Modified: 8/24/2006
Test Method: Unknown

Map ID
Direction
Distance
Elevation

MAP FINDINGS

Site

Database(s)

EDR ID Number
EPA ID Number

Q79
SW
1/8-1/4
0.134 mi.
710 ft.

RESIDENTIAL APARTMENT BUILDING
150 WEST 95TH ST
NEW YORK, NY 10025
Site 4 of 6 in cluster Q

NY AST **U003383420**
NY HIST AST **N/A**

Relative:
Higher

AST:

Region: STATE
DEC Region: 2
Site Status: Active
Facility Id: 2-045527
Program Type: PBS
UTM X: 586973.70883999998
UTM Y: 4516273.3153499998
Expiration Date: 2011/12/02

Actual:
103 ft.

Affiliation Records:

Site Id: 575
Affiliation Type: Owner
Company Name: 150 WEST 95TH OWNERS CORP % CARLTON MANAGEMENT
Contact Type: AGENT
Contact Name: STEVEN BIRBACH
Address1: 136 GLENWOOD RD. PO BOX 401
Address2: Not reported
City: GLENWOOD LANDING
State: NY
Zip Code: 11547
Country Code: 001
Phone: (718) 479-9393
Phone Ext: Not reported
Email: Not reported
Fax Number: Not reported
Modified By: dxliving
Date Last Modified: 10/18/2007

Site Id: 575
Affiliation Type: Mail Contact
Company Name: 150 WEST 95TH OWNERS CORP.
Contact Type: Not reported
Contact Name: S. BIRBACH
Address1: % CARLTON MANAGEMENT
Address2: 136 GLENWOOD RD. PO BOX 401
City: GLENWOOD LANDING
State: NY
Zip Code: 11547
Country Code: 001
Phone: (212) 575-0200
Phone Ext: Not reported
Email: STEVEB@CARLTONMANAGEMENT.COM
Fax Number: Not reported
Modified By: dxliving
Date Last Modified: 10/18/2007

Site Id: 575
Affiliation Type: On-Site Operator
Company Name: RESIDENTIAL APARTMENT BUILDING
Contact Type: Not reported
Contact Name: MARK QARRI
Address1: Not reported
Address2: Not reported

Map ID
Direction
Distance
Elevation

MAP FINDINGS

Site

Database(s)

EDR ID Number
EPA ID Number

RESIDENTIAL APARTMENT BUILDING (Continued)

U003383420

City: Not reported
State: NN
Zip Code: Not reported
Country Code: 001
Phone: (212) 864-7110
Phone Ext: Not reported
Email: Not reported
Fax Number: Not reported
Modified By: dxliving
Date Last Modified: 10/18/2007

Site Id: 575
Affiliation Type: Emergency Contact
Company Name: 150 WEST 95TH OWNERS CORP % CARLTON MANAGEMENT
Contact Type: Not reported
Contact Name: STEVEN BIRBACH
Address1: Not reported
Address2: Not reported
City: Not reported
State: NN
Zip Code: Not reported
Country Code: 001
Phone: (718) 479-9393
Phone Ext: Not reported
Email: Not reported
Fax Number: Not reported
Modified By: TRANSLAT
Date Last Modified: 3/4/2004

Equipment Records:

I04 - Overfill - Product Level Gauge (A/G)
B01 - Tank External Protection - Painted/Asphalt Coating
G06 - Tank Secondary Containment - Remote Impounding Area
J02 - Dispenser - Suction
L09 - Piping Leak Detection - Exempt Suction Piping
D01 - Pipe Type - Steel/Carbon Steel/Iron
A00 - Tank Internal Protection - None
I04 - Overfill - Product Level Gauge (A/G)
C00 - Pipe Location - No Piping
J02 - Dispenser - Suction
D01 - Pipe Type - Steel/Carbon Steel/Iron
G03 - Tank Secondary Containment - Vault (w/o access)
F00 - Pipe External Protection - None
L09 - Piping Leak Detection - Exempt Suction Piping
A00 - Tank Internal Protection - None
B00 - Tank External Protection - None
C01 - Pipe Location - Aboveground
F01 - Pipe External Protection - Painted/Asphalt Coating
E00 - Piping Secondary Containment - None
H00 - Tank Leak Detection - None
H00 - Tank Leak Detection - None

Tank Info:

Tank Number: 001
Tank Id: 1431
Tank Location: 1

Map ID
Direction
Distance
Elevation

MAP FINDINGS

Site

Database(s)

EDR ID Number
EPA ID Number

RESIDENTIAL APARTMENT BUILDING (Continued)

U003383420

Tank Type: Steel/Carbon Steel/Iron
Tank Status: Closed - Removed
Tank Model: Not reported
Pipe Model: Not reported
Install Date: Not reported
Capacity Gallons: 5000
Tightness Test Method: NN
Date Test: Not reported
Next Test Date: Not reported
Date Tank Closed: 1/1/2007
Register: True
Modified By: dxliving
Last Modified: 10/18/2007

Tank Number: 002
Tank Id: 219937
Tank Location: 1
Tank Type: Steel/Carbon Steel/Iron
Tank Status: In Service
Tank Model: Not reported
Pipe Model: Not reported
Install Date: 1/1/2007
Capacity Gallons: 5000
Tightness Test Method: NN
Date Test: Not reported
Next Test Date: Not reported
Date Tank Closed: Not reported
Register: True
Modified By: dxliving
Last Modified: 10/18/2007

HIST AST:

PBS Number: 2-045527
SWIS Code: 6201
Operator: ERNIE PRICE
Facility Phone: (212) 864-6366
Facility Addr2: 150 WEST 95TH ST
Facility Type: APARTMENT BUILDING
Emergency: HARVEY GINSBERG
Emergency Tel: (212) 661-7857
Old PBSNO: Not reported
Date Inspected: Not reported
Inspector: Not reported
Result of Inspection: Not reported
Owner Name: 150 WEST 95TH OWNERS CORP
Owner Address: C/O MIDBORO MANAGEMENT/1926 BROADWAY
Owner City,St,Zip: NEW YORK, NY 10023
Federal ID: Not reported
Owner Tel: (212) 661-2233
Owner Type: Corporate/Commercial
Owner Subtype: Not reported
Mailing Contact: MICHAEL J. WOLFE, PRESIDE
Mailing Name: MIDBORO MANAGEMENT INC.
Mailing Address: 1926 BROADWAY, SUITE 604
Mailing Address 2: Not reported
Mailing City,St,Zip: NEW YORK, NY 10023

Map ID
Direction
Distance
Elevation

MAP FINDINGS

Site

Database(s)

EDR ID Number
EPA ID Number

RESIDENTIAL APARTMENT BUILDING (Continued)

U003383420

Mailing Telephone: (212) 877-8500
Owner Mark: First Owner
Facility Status: 1 - Active PBS facility, i.e. total capacity of the PBS tanks is greater than 1,100 gallons, regardless if Subpart 360-14 tanks exist or not at the facility.

Certification Flag: False
Certification Date: 08/24/2001
Expiration: 12/02/2006
Renew Flag: False
Renew Date: Not reported
Total Capacity: 5000
FAMT: True
Facility Screen: No Missing Data
Owner Screen: Minor Data Missing
Tank Screen: Minor Data Missing
Dead Letter: False
CBS Number: Not reported
Town or City: NEW YORK CITY
County Code: 62
Town or City Code: 01
Region: 2

Tank ID: 266
Tank Location: ABOVEGROUND
Tank Status: In Service
Install Date: Not reported
Capacity (Gal): 5000
Product Stored: NOS 1,2, OR 4 FUEL OIL
Tank Type: Steel/carbon steel
Tank Internal: Not reported
Tank External: Not reported
Pipe Location: Not reported
Pipe Type: STEEL/IRON
Pipe Internal: Not reported
Pipe External: Not reported
Tank Containment: Diking
Leak Detection: 0
Overfill Protection: 4
Dispenser Method: Suction
Date Tested: Not reported
Next Test Date: Not reported
Missing Data for Tank: Minor Data Missing
Date Closed: Not reported
Test Method: Not reported
Deleted: False
Updated: False
SPDES Number: Not reported
Lat/Long: Not reported

MAP FINDINGS

Map ID
 Direction
 Distance
 Elevation

Site

Database(s)

EDR ID Number
 EPA ID Number

Q80
SW
1/8-1/4
0.137 mi.
722 ft.

CONSOLIDATED EDISON
156 W. 95 STREET
NEW YORK, NY

NY MANIFEST **S109825302**
N/A

Site 5 of 6 in cluster Q

Relative:
Higher

NY MANIFEST:

EPA ID: NYP004178547

Country: USA

Actual:
102 ft.

Mailing Name: CONSOLIDATED EDISON

Mailing Contact: CONSOLIDATED EDISON

Mailing Address: 4 IRVING PLACE RM 828

Mailing Address 2: Not reported

Mailing City: NEW YORK

Mailing State: NY

Mailing Zip: 10003

Mailing Zip4: Not reported

Mailing Country: USA

Mailing Phone: 212-460-2808

Document ID: Not reported

Manifest Status: Not reported

Trans1 State ID: NJ0000027193

Trans2 State ID: Not reported

Generator Ship Date: 2009-06-24

Trans1 Recv Date: 2009-06-24

Trans2 Recv Date: Not reported

TSD Site Recv Date: 2009-06-24

Part A Recv Date: Not reported

Part B Recv Date: Not reported

Generator EPA ID: NYP004178547

Trans1 EPA ID: Not reported

Trans2 EPA ID: Not reported

TSD ID: NJD002200046

Waste Code: Not reported

Quantity: 2000.0

Units: P - Pounds

Number of Containers: 1.0

Container Type: TT - Cargo tank, tank trucks

Handling Method: T Chemical, physical, or biological treatment.

Specific Gravity: 1.0

Year: 09

Manifest Tracking Num: 000961168GBF

Import Ind: N

Export Ind: N

Discr Quantity Ind: N

Discr Type Ind: N

Discr Residue Ind: N

Discr Partial Reject Ind: N

Discr Full Reject Ind: N

Manifest Ref Num: Not reported

Alt Fac RCRA Id: Not reported

Alt Fac Sign Date: Not reported

Mgmt Method Type Code: H111

Document ID: Not reported

Manifest Status: Not reported

Map ID
Direction
Distance
Elevation

MAP FINDINGS

Site

Database(s)

EDR ID Number
EPA ID Number

CONSOLIDATED EDISON (Continued)

S109825302

Trans1 State ID: NJ0000027193
Trans2 State ID: Not reported
Generator Ship Date: 2009-06-24
Trans1 Recv Date: 2009-06-24
Trans2 Recv Date: Not reported
TSD Site Recv Date: 2009-06-24
Part A Recv Date: Not reported
Part B Recv Date: Not reported
Generator EPA ID: NYP004178547
Trans1 EPA ID: Not reported
Trans2 EPA ID: Not reported
TSD ID: NJD002200046
Waste Code: Not reported
Quantity: 2000.0
Units: P - Pounds
Number of Containers: 1.0
Container Type: TT - Cargo tank, tank trucks
Handling Method: T Chemical, physical, or biological treatment.
Specific Gravity: 1.0
Year: 09
Manifest Tracking Num: 000961168GBF
Import Ind: N
Export Ind: N
Discr Quantity Ind: N
Discr Type Ind: N
Discr Residue Ind: N
Discr Partial Reject Ind: N
Discr Full Reject Ind: N
Manifest Ref Num: Not reported
Alt Fac RCRA Id: Not reported
Alt Fac Sign Date: Not reported
Mgmt Method Type Code: H111

Document ID: Not reported
Manifest Status: Not reported
Trans1 State ID: NJ0000027193
Trans2 State ID: Not reported
Generator Ship Date: 2009-06-24
Trans1 Recv Date: 2009-06-24
Trans2 Recv Date: Not reported
TSD Site Recv Date: 2009-06-24
Part A Recv Date: Not reported
Part B Recv Date: Not reported
Generator EPA ID: NYP004178547
Trans1 EPA ID: Not reported
Trans2 EPA ID: Not reported
TSD ID: NJD002200046
Waste Code: Not reported
Quantity: 2000.0
Units: P - Pounds
Number of Containers: 1.0
Container Type: TT - Cargo tank, tank trucks
Handling Method: T Chemical, physical, or biological treatment.
Specific Gravity: 1.0
Year: 09
Manifest Tracking Num: 000961168GBF

Map ID
 Direction
 Distance
 Elevation

MAP FINDINGS

Site

Database(s)

EDR ID Number
 EPA ID Number

CONSOLIDATED EDISON (Continued)

S109825302

Import Ind: N
 Export Ind: N
 Discr Quantity Ind: N
 Discr Type Ind: N
 Discr Residue Ind: N
 Discr Partial Reject Ind: N
 Discr Full Reject Ind: N
 Manifest Ref Num: Not reported
 Alt Fac RCRA Id: Not reported
 Alt Fac Sign Date: Not reported
 Mgmt Method Type Code: H111

R81
SSW
1/8-1/4
0.137 mi.
724 ft.

108 WEST 95 STREET
108 WEST 95TH STREET
NEW YORK, NY 10025

NY AST **U004044918**
N/A

Site 1 of 4 in cluster R

Relative:
Higher

AST:
 Region: STATE
 DEC Region: 2
 Site Status: Administratively Closed
 Facility Id: 2-606756
 Program Type: PBS
 UTM X: 587042.60016000003
 UTM Y: 4516204.1789999995
 Expiration Date: N/A

Actual:
110 ft.

Affiliation Records:
 Site Id: 28613
 Affiliation Type: Emergency Contact
 Company Name: Not reported
 Contact Type: Not reported
 Contact Name: 213/215 MOTT ST. H.D.F.C.
 Address1: Not reported
 Address2: Not reported
 City: Not reported
 State: NN
 Zip Code: Not reported
 Country Code: 999
 Phone: (646) 613-0908
 Phone Ext: Not reported
 Email: Not reported
 Fax Number: Not reported
 Modified By: NRLOMBAR
 Date Last Modified: 3/4/2008

Site Id: 28613
 Affiliation Type: Owner
 Company Name: NYC/HPD/DAMP
 Contact Type: Not reported
 Contact Name: Not reported
 Address1: 100 GOLD ST., #7Z5
 Address2: Not reported
 City: NEW YORK
 State: NY
 Zip Code: 10038
 Country Code: 001

Map ID
Direction
Distance
Elevation

MAP FINDINGS

Site

Database(s)

EDR ID Number
EPA ID Number

108 WEST 95 STREET (Continued)

U004044918

Phone: (212) 863-7301
Phone Ext: Not reported
Email: Not reported
Fax Number: Not reported
Modified By: dxliving
Date Last Modified: 2/2/2009

Site Id: 28613
Affiliation Type: On-Site Operator
Company Name: 108 WEST 95 STREET
Contact Type: Not reported
Contact Name: ASST. COMMISSIONER/DAMP
Address1: Not reported
Address2: Not reported
City: Not reported
State: NN
Zip Code: Not reported
Country Code: 001
Phone: (212) 863-7301
Phone Ext: Not reported
Email: Not reported
Fax Number: Not reported
Modified By: TRANSLAT
Date Last Modified: 3/4/2004

Site Id: 28613
Affiliation Type: Mail Contact
Company Name: NYC/HPD/DAMP
Contact Type: Not reported
Contact Name: ASST. COMMISSIONER/DAMP
Address1: 100 GOLD STREET
Address2: #7Z5
City: NEW YORK
State: NY
Zip Code: 10038
Country Code: 001
Phone: (212) 863-7301
Phone Ext: Not reported
Email: Not reported
Fax Number: Not reported
Modified By: NRLOMBAR
Date Last Modified: 2/5/2007

Equipment Records:

C03 - Pipe Location - Aboveground/Underground Combination
H00 - Tank Leak Detection - None
A00 - Tank Internal Protection - None
F00 - Pipe External Protection - None
D01 - Pipe Type - Steel/Carbon Steel/Iron
J02 - Dispenser - Suction
B01 - Tank External Protection - Painted/Asphalt Coating
G00 - Tank Secondary Containment - None
I05 - Overfill - Vent Whistle

Tank Info:

Tank Number: 001

Map ID
Direction
Distance
Elevation

MAP FINDINGS

Site

Database(s)

EDR ID Number
EPA ID Number

108 WEST 95 STREET (Continued)

U004044918

Tank Id: 61848
Tank Location: 1
Tank Type: Steel/Carbon Steel/Iron
Tank Status: Administratively Closed
Tank Model: Not reported
Pipe Model: Not reported
Install Date: Not reported
Capacity Gallons: 4000
Tightness Test Method: NN
Date Test: Not reported
Next Test Date: Not reported
Date Tank Closed: Not reported
Register: True
Modified By: NRLOMBAR
Last Modified: 1/11/2005

R82
SSW
1/8-1/4
0.137 mi.
724 ft.

108 WEST 95 ST H.D.F.C.
108 WEST 95TH STREET
NEW YORK, NY 10025
Site 2 of 4 in cluster R

NY AST **A100291262**
N/A

Relative:
Higher

AST:
Region: STATE
DEC Region: 2
Site Status: Active
Facility Id: 2-609577
Program Type: PBS
UTM X: 587042.60016000003
UTM Y: 4516204.1789999995
Expiration Date: 2014/05/27

Actual:
110 ft.

Affiliation Records:
Site Id: 55640
Affiliation Type: Emergency Contact
Company Name: 108 W 95TH ST HDFC
Contact Type: Not reported
Contact Name: HSC MGMNT CORP
Address1: Not reported
Address2: Not reported
City: Not reported
State: NN
Zip Code: Not reported
Country Code: 999
Phone: (718) 543-2800
Phone Ext: Not reported
Email: Not reported
Fax Number: Not reported
Modified By: NRLOMBAR
Date Last Modified: 1/11/2005

Site Id: 55640
Affiliation Type: Mail Contact
Company Name: HSC MANAGEMENT CORP.
Contact Type: Not reported
Contact Name: J. KOPPEL
Address1: 850 BRONX RIVER ROAD
Address2: Not reported

Map ID
Direction
Distance
Elevation

MAP FINDINGS

Site

Database(s)

EDR ID Number
EPA ID Number

108 WEST 95 ST H.D.F.C. (Continued)

A100291262

City: YONKERS
State: NY
Zip Code: 10708
Country Code: 001
Phone: (718) 543-2800
Phone Ext: Not reported
Email: Not reported
Fax Number: Not reported
Modified By: NRLOMBAR
Date Last Modified: 1/11/2005

Site Id: 55640
Affiliation Type: On-Site Operator
Company Name: 108 WEST 95 ST H.D.F.C.
Contact Type: Not reported
Contact Name: HSC MGMNT CORP
Address1: Not reported
Address2: Not reported
City: Not reported
State: NN
Zip Code: Not reported
Country Code: 001
Phone: (718) 543-2800
Phone Ext: Not reported
Email: Not reported
Fax Number: Not reported
Modified By: NRLOMBAR
Date Last Modified: 1/11/2005

Site Id: 55640
Affiliation Type: Owner
Company Name: 108 W 95TH ST HDFC
Contact Type: MANAGING AGENT
Contact Name: JOSH KOPPEL
Address1: 108 W 95TH ST
Address2: Not reported
City: NEW YORK
State: NY
Zip Code: 10025
Country Code: 001
Phone: (718) 543-2800
Phone Ext: Not reported
Email: Not reported
Fax Number: Not reported
Modified By: NRLOMBAR
Date Last Modified: 1/11/2005

Equipment Records:

A00 - Tank Internal Protection - None
D01 - Pipe Type - Steel/Carbon Steel/Iron
G00 - Tank Secondary Containment - None
I05 - Overfill - Vent Whistle
F00 - Pipe External Protection - None
J02 - Dispenser - Suction
L00 - Piping Leak Detection - None
B00 - Tank External Protection - None
K00 - Spill Prevention - None

Map ID
Direction
Distance
Elevation

MAP FINDINGS

Site

Database(s)

EDR ID Number
EPA ID Number

108 WEST 95 ST H.D.F.C. (Continued)

A100291262

H00 - Tank Leak Detection - None
E00 - Piping Secondary Containment - None
C01 - Pipe Location - Aboveground

Tank Info:

Tank Number: 1
Tank Id: 178937
Tank Location: 3
Tank Type: Steel/Carbon Steel/Iron
Tank Status: In Service
Tank Model: Not reported
Pipe Model: Not reported
Install Date: 6/12/2002
Capacity Gallons: 4000
Tightness Test Method: NN
Date Test: Not reported
Next Test Date: Not reported
Date Tank Closed: Not reported
Register: True
Modified By: dxliving
Last Modified: 3/9/2009

S83
SW
1/8-1/4
0.138 mi.
726 ft.

161 WEST 95TH STREET
161 WEST 95TH STREET
NEW YORK, NY 10025
Site 1 of 3 in cluster S

NY AST A100321702
N/A

Relative:
Higher

AST:
Region: STATE
DEC Region: 2
Site Status: Active
Facility Id: 2-610946
Program Type: PBS
UTM X: 586908.29555000004
UTM Y: 4516290.4175699996
Expiration Date: 2013/09/30

Actual:
100 ft.

Affiliation Records:
Site Id: 404694
Affiliation Type: On-Site Operator
Company Name: 161 WEST 95TH STREET
Contact Type: Not reported
Contact Name: YAEL
Address1: Not reported
Address2: Not reported
City: Not reported
State: NN
Zip Code: Not reported
Country Code: 001
Phone: (914) 224-4755
Phone Ext: Not reported
Email: Not reported
Fax Number: Not reported
Modified By: MSBAPTIS
Date Last Modified: 9/30/2008

Site Id: 404694

Map ID
Direction
Distance
Elevation

MAP FINDINGS

Site

Database(s)

EDR ID Number
EPA ID Number

161 WEST 95TH STREET (Continued)

A100321702

Affiliation Type: Owner
Company Name: 94TH AND 95TH REALTY
Contact Type: OWNER
Contact Name: MARK SCHARFMAN
Address1: 280 NORTH CENTRAL PARK AVE
Address2: Not reported
City: HARTSDALE
State: NY
Zip Code: 10530
Country Code: 001
Phone: Not reported
Phone Ext: Not reported
Email: Not reported
Fax Number: Not reported
Modified By: MSBAPTIS
Date Last Modified: 9/30/2008

Site Id: 404694
Affiliation Type: Emergency Contact
Company Name: 94TH AND 95TH REALTY
Contact Type: Not reported
Contact Name: JOHN SEEMER
Address1: Not reported
Address2: Not reported
City: Not reported
State: NN
Zip Code: Not reported
Country Code: 001
Phone: (917) 224-4755
Phone Ext: Not reported
Email: Not reported
Fax Number: Not reported
Modified By: MSBAPTIS
Date Last Modified: 9/30/2008

Site Id: 404694
Affiliation Type: Mail Contact
Company Name: BEACH LANE MGT
Contact Type: Not reported
Contact Name: JOHN SEEMER/MARK SCHARFMAN
Address1: 280 NORTH CENTRAL PARKWAY
Address2: Not reported
City: HARSTDALE
State: NY
Zip Code: 10530
Country Code: 001
Phone: (914) 517-8816
Phone Ext: Not reported
Email: Not reported
Fax Number: Not reported
Modified By: MSBAPTIS
Date Last Modified: 9/30/2008

Equipment Records:

F00 - Pipe External Protection - None
D00 - Pipe Type - No Piping
L00 - Piping Leak Detection - None

Map ID
Direction
Distance
Elevation

MAP FINDINGS

Site

Database(s)

EDR ID Number
EPA ID Number

161 WEST 95TH STREET (Continued)

A100321702

C00 - Pipe Location - No Piping
I00 - Overfill - None
J00 - Dispenser - None
A00 - Tank Internal Protection - None
G00 - Tank Secondary Containment - None
E00 - Piping Secondary Containment - None
H00 - Tank Leak Detection - None
K00 - Spill Prevention - None
B00 - Tank External Protection - None

Tank Info:

Tank Number: 1
Tank Id: 225376
Tank Location: 1
Tank Type: Steel/Carbon Steel/Iron
Tank Status: In Service
Tank Model: Not reported
Pipe Model: Not reported
Install Date: 1/1/2005
Capacity Gallons: 1500
Tightness Test Method: NN
Date Test: Not reported
Next Test Date: Not reported
Date Tank Closed: 4/22/2008
Register: True
Modified By: MSBAPTIS
Last Modified: 9/30/2008

R84
SSW
1/8-1/4
0.138 mi.
726 ft.

108 W 95TH ST
108 W 95TH ST
MANHATTAN, NY

NY LTANKS S102660638
NY HIST LTANKS N/A

Site 3 of 4 in cluster R

Relative:
Higher

LTANKS:

Site ID: 171870
Spill No: 9301321
Spill Date: 4/23/1993
Spill Cause: Tank Failure
Spill Source: Commercial/Industrial
Spill Class: Known release with minimal potential for fire or hazard. DEC Response.
Willing Responsible Party. Corrective action taken.
Spill Closed Dt: 6/4/1993
Facility Addr2: Not reported
Cleanup Ceased: 6/4/1993
Cleanup Meets Standard: True
SWIS: 3101
Investigator: MCTIBBE
Referred To: Not reported
Reported to Dept: 4/28/1993
CID: Not reported
Water Affected: Not reported
Spill Notifier: Responsible Party
Last Inspection: Not reported
Recommended Penalty: Penalty Not Recommended
UST Involvement: False
Remediation Phase: 0

Actual:
110 ft.

Map ID
Direction
Distance
Elevation

MAP FINDINGS

Site

Database(s)

EDR ID Number
EPA ID Number

108 W 95TH ST (Continued)

S102660638

Date Entered In Computer: 4/29/1993
Spill Record Last Update: 9/26/2002
Spiller Name: Not reported
Spiller Company: UNITED TENANTS ASSOC
Spiller Address: Not reported
Spiller City,St,Zip: ZZ
Spiller County: 001
Spiller Contact: Not reported
Spiller Phone: Not reported
Spiller Extention: Not reported
DEC Region: 2
DER Facility ID: 144647
Remarks: SPILL CONTAINED IN TANK ROOM A.L EASTMOND IS AT SITE FOR REPAIR & CLEANUP.BILL HIRMES S.M.B CONTRACTING 212-881-7770,CONTACT (FOR CALLER)TO EASTMOND

Material:
Site ID: 171870
Operable Unit ID: 983216
Operable Unit: 01
Material ID: 398511
Material Code: 0001
Material Name: #2 Fuel Oil
Case No.: Not reported
Material FA: Petroleum
Quantity: 500
Units: Gallons
Recovered: No
Resource Affected: Not reported
Oxygenate: False

Tank Test:
Site ID: Not reported
Spill Tank Test: Not reported
Tank Number: Not reported
Tank Size: Not reported
Test Method: Not reported
Leak Rate: Not reported
Gross Fail: Not reported
Modified By: Not reported
Last Modified: Not reported
Test Method: Not reported

HIST LTANKS:
Region of Spill: 2
Spill Number: 9301321
Spill Date: 04/23/1993
Spill Time: 18:00
Spill Cause: Tank Failure
Resource Affectd: On Land
Water Affected: Not reported
Spill Source: Other Commercial/Industrial
Spill Class: Known release with minimal potential for fire or hazard. DEC Response. Willing Responsible Party. Corrective action taken.
Spill Closed Dt: 06/04/93

Map ID
Direction
Distance
Elevation

MAP FINDINGS

Site

Database(s)

EDR ID Number
EPA ID Number

108 W 95TH ST (Continued)

S102660638

Cleanup Ceased: 06/04/93
Cleanup Meets Standard: True
Investigator: MARK TIBBE
Caller Name: Not reported
Caller Agency: Not reported
Caller Phone: Not reported
Caller Extension: Not reported
Notifier Name: Not reported
Notifier Agency: Not reported
Notifier Phone: Not reported
Notifier Extension: Not reported
Reported to Department Date: 04/28/93
Reported to Department Time: 08:58
SWIS: 62
Spiller Contact: Not reported
Spiller Phone: Not reported
Spiller Extension: Not reported
Spiller Name: UNITED TENANTS ASSOC
Spiller Address: Not reported
Spiller City,St,Zip: Not reported
Spiller Cleanup Date: / /
Facility Contact: Not reported
Facility Phone: Not reported
Facility Extension: Not reported
Spill Notifier: Responsible Party
PBS Number: Not reported
Last Inspection: / /
Recommended Penalty: Penalty Not Recommended
Enforcement Date: / /
Investigation Complete: / /
UST Involvement: False
Date Region Sent Summary to Central Office: / /
Corrective Action Plan Submitted: / /
Date Spill Entered In Computer Data File: 04/29/93
Time Spill Entered In Computer Data File: Not reported
Spill Record Last Update: 07/20/93
Is Updated: False

Tank:

PBS Number: Not reported
Tank Number: Not reported
Tank Size: Not reported
Test Method: Not reported
Leak Rate Failed Tank: Not reported
Gross Leak Rate: Not reported

Material:

Material Class Type: Petroleum
Quantity Spilled: 500
Unkonwn Quantity Spilled: False
Units: Gallons
Quantity Recovered: 0
Unkonwn Quantity Recovered: False
Material: #2 FUEL OIL
Class Type: #2 FUEL OIL
Times Material Entry In File: 24464
CAS Number: Not reported

Map ID
Direction
Distance
Elevation

MAP FINDINGS

Site

Database(s)

EDR ID Number
EPA ID Number

108 W 95TH ST (Continued)

S102660638

Last Date: 19941207
DEC Remarks: Not reported
Spill Cause: SPILL CONTAINED IN TANK ROOM A.L EASTMOND IS AT SITE FOR REPAIR CLEANUP.BILL HIRMES S.M.B CONTRACTING 212-881-7770,CONTACT FOR CALLER)TO EASTMOND

Q85
SW
1/8-1/4
0.138 mi.
731 ft.

RESIDENTIAL BLDG 160 WEST OWNERS CORP.
160 W 95 ST
NY, NY 10025
Site 6 of 6 in cluster Q

NY AST U003391279
NY HIST AST N/A

Relative:
Higher

AST:

Actual:
101 ft.

Region: STATE
DEC Region: 2
Site Status: Active
Facility Id: 2-374679
Program Type: PBS
UTM X: 586950.10695000004
UTM Y: 4516285.5832900004
Expiration Date: 2012/10/02

Affiliation Records:

Site Id: 18857
Affiliation Type: On-Site Operator
Company Name: RESIDENTIAL BLDG 160 WEST OWNERS CORP.
Contact Type: Not reported
Contact Name: JERRY PAREJA
Address1: Not reported
Address2: Not reported
City: Not reported
State: NN
Zip Code: Not reported
Country Code: 001
Phone: (917) 209-1591
Phone Ext: Not reported
Email: Not reported
Fax Number: Not reported
Modified By: KXTANG
Date Last Modified: 8/2/2007

Site Id: 18857
Affiliation Type: Emergency Contact
Company Name: 160 W 95 ST OWNERS CORP C/O MAXWELL KATES INC.
Contact Type: Not reported
Contact Name: JERRY PAREJA
Address1: Not reported
Address2: Not reported
City: Not reported
State: NN
Zip Code: Not reported
Country Code: 999
Phone: (917) 209-1591
Phone Ext: Not reported
Email: Not reported
Fax Number: Not reported
Modified By: KXTANG
Date Last Modified: 8/2/2007

Map ID
Direction
Distance
Elevation

MAP FINDINGS

Site

Database(s)

EDR ID Number
EPA ID Number

RESIDENTIAL BLDG 160 WEST OWNERS CORP. (Continued)

U003391279

Site Id: 18857
Affiliation Type: Mail Contact
Company Name: 160 W 95 ST OWNERS CORP
Contact Type: Not reported
Contact Name: JEFFREY DUBNOFF
Address1: C/O MAXWELL KATES INC.
Address2: 9 EAST 38TH STREET, 6TH FL
City: NEW YORK
State: NY
Zip Code: 10003
Country Code: 001
Phone: (212) 684-8282
Phone Ext: Not reported
Email: JDUBNOFF@MAXWELLKATES
Fax Number: Not reported
Modified By: KXTANG
Date Last Modified: 8/2/2007

Site Id: 18857
Affiliation Type: Owner
Company Name: 160 W 95 ST OWNERS CORP C/O MAXWELL KATES INC.
Contact Type: PROPERTY MANAGER
Contact Name: JEFFREY ALLEN DUBNOFF
Address1: 9 EAST 38TH STREET, 6TH FL
Address2: Not reported
City: NEW YORK
State: NY
Zip Code: 10003
Country Code: 001
Phone: (212) 684-8282
Phone Ext: Not reported
Email: Not reported
Fax Number: Not reported
Modified By: KXTANG
Date Last Modified: 8/2/2007

Equipment Records:

I04 - Overfill - Product Level Gauge (A/G)
D01 - Pipe Type - Steel/Carbon Steel/Iron
A00 - Tank Internal Protection - None
L09 - Piping Leak Detection - Exempt Suction Piping
C00 - Pipe Location - No Piping
F00 - Pipe External Protection - None
J02 - Dispenser - Suction
B00 - Tank External Protection - None
H00 - Tank Leak Detection - None
G03 - Tank Secondary Containment - Vault (w/o access)

Tank Info:

Tank Number: 025
Tank Id: 21161
Tank Location: 1
Tank Type: Steel/Carbon Steel/Iron
Tank Status: In Service
Tank Model: Not reported
Pipe Model: Not reported

Map ID
Direction
Distance
Elevation

MAP FINDINGS

Site

Database(s)

EDR ID Number
EPA ID Number

RESIDENTIAL BLDG 160 WEST OWNERS CORP. (Continued)

U003391279

Install Date: 1/1/1980
Capacity Gallons: 3000
Tightness Test Method: NN
Date Test: Not reported
Next Test Date: Not reported
Date Tank Closed: Not reported
Register: True
Modified By: KXTANG
Last Modified: 8/2/2007

HIST AST:

PBS Number: 2-374679
SWIS Code: 6201
Operator: LUIS RAMOS
Facility Phone: (212) 812-0174
Facility Addr2: 160 W 95 ST
Facility Type: APARTMENT BUILDING
Emergency: LUIS RAMOS
Emergency Tel: (212) 662-3543
Old PBSNO: Not reported
Date Inspected: Not reported
Inspector: Not reported
Result of Inspection: Not reported
Owner Name: 160 W 95 ST OWNERS CORP C/O TUDOR REALTY SERVICES
Owner Address: 25 TUDOR CITY PLACE
Owner City,St,Zip: NY, NY 10017
Federal ID: Not reported
Owner Tel: (212) 557-3600
Owner Type: Corporate/Commercial
Owner Subtype: Not reported
Mailing Contact: MARK KOTLER PROPERTY MN
Mailing Name: 160 W95 ST OWNERS CORP
Mailing Address: C/O TUDOR REALTY SERVICES CORP.
Mailing Address 2: 25 TUDOR CITY PLACE
Mailing City,St,Zip: NEW YORK, NY 10017
Mailing Telephone: (212) 557-3600
Owner Mark: First Owner
Facility Status: 1 - Active PBS facility, i.e. total capacity of the PBS tanks is greater than 1,100 gallons, regardless if Subpart 360-14 tanks exist or not at the facility.
Certification Flag: False
Certification Date: 09/18/1997
Expiration: 10/02/2002
Renew Flag: False
Renew Date: Not reported
Total Capacity: 3000
FAMT: True
Facility Screen: No Missing Data
Owner Screen: No Missing Data
Tank Screen: Minor Data Missing
Dead Letter: False
CBS Number: Not reported
Town or City: NEW YORK CITY
County Code: 62
Town or City Code: 01
Region: 2

Map ID
Direction
Distance
Elevation

MAP FINDINGS

Site

Database(s)

EDR ID Number
EPA ID Number

RESIDENTIAL BLDG 160 WEST OWNERS CORP. (Continued)

U003391279

Tank ID: 025
Tank Location: ABOVEGROUND
Tank Status: In Service
Install Date: Not reported
Capacity (Gal): 3000
Product Stored: NOS 1,2, OR 4 FUEL OIL
Tank Type: Steel/carbon steel
Tank Internal: Not reported
Tank External: Not reported
Pipe Location: Not reported
Pipe Type: STEEL/IRON
Pipe Internal: Not reported
Pipe External: Not reported
Tank Containment: Diking
Leak Detection: 0
Overfill Protection: 4
Dispenser Method: Suction
Date Tested: Not reported
Next Test Date: Not reported
Missing Data for Tank: Minor Data Missing
Date Closed: Not reported
Test Method: Not reported
Deleted: False
Updated: False
SPDES Number: Not reported
Lat/Long: Not reported

T86
West
1/8-1/4
0.140 mi.
738 ft.

HENSONS 96TH CORP.
206 WEST 96TH ST.
NEW YORK, NY 10025
Site 1 of 7 in cluster T

NY AST A100166544
N/A

Relative:
Lower

AST:
Region: STATE
DEC Region: 2
Site Status: Active
Facility Id: 2-328561
Program Type: PBS
UTM X: 586870.85105000006
UTM Y: 4516424.0951199997
Expiration Date: 2015/06/12

Actual:
89 ft.

Affiliation Records:
Site Id: 15395
Affiliation Type: On-Site Operator
Company Name: HENSEONS 96TH CORP.
Contact Type: Not reported
Contact Name: JOHN
Address1: Not reported
Address2: Not reported
City: Not reported
State: NN
Zip Code: Not reported
Country Code: 001
Phone: (212) 721-0251
Phone Ext: Not reported
Email: Not reported

Map ID
Direction
Distance
Elevation

MAP FINDINGS

Site

Database(s)

EDR ID Number
EPA ID Number

HENSONS 96TH CORP. (Continued)

A100166544

Fax Number: Not reported
Modified By: TRANSLAT
Date Last Modified: 3/4/2004

Site Id: 15395
Affiliation Type: Emergency Contact
Company Name: HENSONS 96TH CORP.
Contact Type: Not reported
Contact Name: JOHN
Address1: Not reported
Address2: Not reported
City: Not reported
State: NN
Zip Code: Not reported
Country Code: 001
Phone: (212) 721-0251
Phone Ext: Not reported
Email: Not reported
Fax Number: Not reported
Modified By: TRANSLAT
Date Last Modified: 3/4/2004

Site Id: 15395
Affiliation Type: Owner
Company Name: HENSONS 96TH CORP.
Contact Type: PRESIDENT
Contact Name: JOHN SCHREIBER
Address1: P.O. BOX 219
Address2: Not reported
City: NEW YORK
State: NY
Zip Code: 10024
Country Code: 001
Phone: (212) 721-0251
Phone Ext: Not reported
Email: Not reported
Fax Number: Not reported
Modified By: KXTANG
Date Last Modified: 2/22/2006

Site Id: 15395
Affiliation Type: Mail Contact
Company Name: HENSONS 96TH CORP.
Contact Type: PRESIDENT
Contact Name: JOHN SCHREIBER
Address1: P.O. BOX 219
Address2: Not reported
City: NEW YORK
State: NY
Zip Code: 10024
Country Code: 001
Phone: (212) 721-0251
Phone Ext: Not reported
Email: Not reported
Fax Number: Not reported
Modified By: KXTANG
Date Last Modified: 2/22/2006

Map ID
Direction
Distance
Elevation

MAP FINDINGS

Site

Database(s)

EDR ID Number
EPA ID Number

HENSONS 96TH CORP. (Continued)

A100166544

Equipment Records:

I04 - Overfill - Product Level Gauge (A/G)
B05 - Tank External Protection - Jacketed
A01 - Tank Internal Protection - Epoxy Liner
F06 - Pipe External Protection - Wrapped
J02 - Dispenser - Suction
L09 - Piping Leak Detection - Exempt Suction Piping
C02 - Pipe Location - Underground/On-ground
G03 - Tank Secondary Containment - Vault (w/o access)
H01 - Tank Leak Detection - Interstitial - Electronic Monitoring
D01 - Pipe Type - Steel/Carbon Steel/Iron

Tank Info:

Tank Number: 001
Tank Id: 20660
Tank Location: 1
Tank Type: Steel/Carbon Steel/Iron
Tank Status: In Service
Tank Model: Not reported
Pipe Model: Not reported
Install Date: 6/25/1985
Capacity Gallons: 5000
Tightness Test Method: NN
Date Test: Not reported
Next Test Date: Not reported
Date Tank Closed: Not reported
Register: True
Modified By: MSBAPTIS
Last Modified: 4/13/2010

N87
NNW
1/8-1/4
0.141 mi.
745 ft.

200-230 W. 99 REALTY LLC
206 WEST 99TH ST
NEW YORK, NY 10025
Site 2 of 2 in cluster N

NY AST **A100159726**
N/A

Relative:
Equal

AST:
Region: STATE
DEC Region: 2
Site Status: Active
Facility Id: 2-096598
Program Type: PBS
UTM X: 586987.03413000004
UTM Y: 4516639.9546100004
Expiration Date: 2015/02/10

Actual:
90 ft.

Affiliation Records:
Site Id: 2743
Affiliation Type: Mail Contact
Company Name: 200-230 W. 99 REALTY LLC
Contact Type: Not reported
Contact Name: S.W.MANAGEMENT LLC
Address1: 145 HUGUENOT STREET
Address2: 5TH FLOOR
City: NEW ROCHELLE
State: NY
Zip Code: 10801

Map ID
Direction
Distance
Elevation

MAP FINDINGS

Site

Database(s)

EDR ID Number
EPA ID Number

200-230 W. 99 REALTY LLC (Continued)

A100159726

Country Code: 001
Phone: (914) 637-6200
Phone Ext: Not reported
Email: Not reported
Fax Number: Not reported
Modified By: TRANSLAT
Date Last Modified: 3/4/2004

Site Id: 2743
Affiliation Type: Owner
Company Name: 200-230 W. 99 REALTY LLC
Contact Type: MEMBER
Contact Name: STANLEY WASSERMAN
Address1: 145 HUGUENOT STREET-5TH FLOOR
Address2: Not reported
City: NEW ROCHELLE
State: NY
Zip Code: 10801
Country Code: 001
Phone: (914) 637-6200
Phone Ext: Not reported
Email: Not reported
Fax Number: Not reported
Modified By: KXTANG
Date Last Modified: 2/13/2006

Site Id: 2743
Affiliation Type: Emergency Contact
Company Name: 200-230 W. 99 REALTY LLC
Contact Type: Not reported
Contact Name: BAUER BOILERS
Address1: Not reported
Address2: Not reported
City: Not reported
State: NN
Zip Code: Not reported
Country Code: 999
Phone: (718) 299-1650
Phone Ext: Not reported
Email: Not reported
Fax Number: Not reported
Modified By: KXTANG
Date Last Modified: 2/13/2006

Site Id: 2743
Affiliation Type: On-Site Operator
Company Name: 200-230 W. 99 REALTY LLC
Contact Type: Not reported
Contact Name: ROBERTO MILLS
Address1: Not reported
Address2: Not reported
City: Not reported
State: NN
Zip Code: Not reported
Country Code: 001
Phone: (212) 663-8070
Phone Ext: Not reported

Map ID
Direction
Distance
Elevation

MAP FINDINGS

Site

Database(s)

EDR ID Number
EPA ID Number

200-230 W. 99 REALTY LLC (Continued)

A100159726

Email: Not reported
Fax Number: Not reported
Modified By: TRANSLAT
Date Last Modified: 3/4/2004

Equipment Records:

J02 - Dispenser - Suction
L09 - Piping Leak Detection - Exempt Suction Piping
D01 - Pipe Type - Steel/Carbon Steel/Iron
A00 - Tank Internal Protection - None
K01 - Spill Prevention - Catch Basin
I05 - Overfill - Vent Whistle
F00 - Pipe External Protection - None
H05 - Tank Leak Detection - In-Tank System (ATG)
G00 - Tank Secondary Containment - None
B00 - Tank External Protection - None
C01 - Pipe Location - Aboveground

Tank Info:

Tank Number: 001
Tank Id: 5106
Tank Location: 3
Tank Type: Steel/Carbon Steel/Iron
Tank Status: In Service
Tank Model: Not reported
Pipe Model: Not reported
Install Date: 4/12/1921
Capacity Gallons: 3500
Tightness Test Method: NN
Date Test: Not reported
Next Test Date: Not reported
Date Tank Closed: Not reported
Register: True
Modified By: BVCAMPBE
Last Modified: 6/11/2010

T88
WSW
1/8-1/4
0.141 mi.
745 ft.

NEW AMSTERDAM ASSOCIATES
733 AMSTERDAM AVE
NEW YORK, NY 10001

NY MANIFEST 1009226220
N/A

Site 2 of 7 in cluster T

Relative:
Higher

NY MANIFEST:
EPA ID: NYD007567084
Country: USA
Mailing Name: NEW AMSTERDAM ASSOCIATES
Mailing Contact: RAFAEL PIMENTAL
Mailing Address: 733 AMSTERDAM AVE
Mailing Address 2: Not reported
Mailing City: NEW YORK
Mailing State: NY
Mailing Zip: 10025
Mailing Zip4: Not reported
Mailing Country: USA
Mailing Phone: 212-678-6221

Actual:
91 ft.

Map ID
Direction
Distance
Elevation

MAP FINDINGS

Site

Database(s)

EDR ID Number
EPA ID Number

NEW AMSTERDAM ASSOCIATES (Continued)

1009226220

NY MANIFEST:

No Manifest Records Available

T89
WSW
1/8-1/4
0.141 mi.
745 ft.

NEW AMSTERDAM
733 AMSTERDAM AVENUE
NEW YORK, NY 10025

NY UST **U001836087**
NY HIST UST **N/A**

Site 3 of 7 in cluster T

Relative:
Higher

UST:

Actual:
91 ft.

Facility Id: 2-237655
Region: STATE
DEC Region: 2
Site Status: Active
Program Type: PBS
Expiration Date: 2012/07/20
UTM X: 586887.33177000005
UTM Y: 4516385.8752300004

Affiliation Records:

Site Id: 8867
Affiliation Type: Mail Contact
Company Name: % GRENADIER REALTY
Contact Type: Not reported
Contact Name: JOHN MULHOLLAND A/A/F
Address1: 1230 PENNSYLVANIA AVENUE
Address2: Not reported
City: BROOKLYN
State: NY
Zip Code: 11239
Country Code: 001
Phone: (212) 865-1877
Phone Ext: Not reported
Email: Not reported
Fax Number: Not reported
Modified By: KXTANG
Date Last Modified: 5/18/2007

Site Id: 8867
Affiliation Type: Owner
Company Name: NEW AMSTERDAM ASSOC
Contact Type: ASSISTANT DIRECTOR
Contact Name: JOHN MULHOLLAND A/A/F
Address1: 1230 PENNSYLVANIA AVE
Address2: Not reported
City: BROOKLYN
State: NY
Zip Code: 11239
Country Code: 001
Phone: (718) 642-8700
Phone Ext: Not reported
Email: Not reported
Fax Number: Not reported
Modified By: KXTANG
Date Last Modified: 5/18/2007

Site Id: 8867
Affiliation Type: On-Site Operator

Map ID
Direction
Distance
Elevation

MAP FINDINGS

Site

Database(s)

EDR ID Number
EPA ID Number

NEW AMSTERDAM (Continued)

U001836087

Company Name: NEW AMSTERDAM
Contact Type: Not reported
Contact Name: GRENADIER REALTY-ENERGY SERV
Address1: Not reported
Address2: Not reported
City: Not reported
State: NN
Zip Code: Not reported
Country Code: 001
Phone: (212) 865-1877
Phone Ext: Not reported
Email: Not reported
Fax Number: Not reported
Modified By: TRANSLAT
Date Last Modified: 3/4/2004

Site Id: 8867
Affiliation Type: Emergency Contact
Company Name: NEW AMSTERDAM ASSOC
Contact Type: Not reported
Contact Name: SAMUEL RODRIGUEZ
Address1: Not reported
Address2: Not reported
City: Not reported
State: NN
Zip Code: Not reported
Country Code: 999
Phone: (212) 932-7593
Phone Ext: Not reported
Email: Not reported
Fax Number: Not reported
Modified By: KXTANG
Date Last Modified: 5/18/2007

Equipment Records:

I04 - Overfill - Product Level Gauge (A/G)
G03 - Tank Secondary Containment - Vault (w/o access)
L09 - Piping Leak Detection - Exempt Suction Piping
B00 - Tank External Protection - None
A00 - Tank Internal Protection - None
J02 - Dispenser - Suction
D01 - Pipe Type - Steel/Carbon Steel/Iron
C00 - Pipe Location - No Piping
F00 - Pipe External Protection - None
H00 - Tank Leak Detection - None
G03 - Tank Secondary Containment - Vault (w/o access)

Tank Info:

Site ID: 8867

Tank Number: 001
Tank ID: 17286
Tank Status: In Service
Tank Model: Not reported
Pipe Model: Not reported
Install Date: 10/13/1971
Capacity Gallons: 20000

Map ID
Direction
Distance
Elevation

MAP FINDINGS

Site

Database(s)

EDR ID Number
EPA ID Number

NEW AMSTERDAM (Continued)

U001836087

Tightness Test Method: NN
Next Test Date: Not reported
Date Tank Closed: Not reported
Tank Location: 5
Tank Type: Steel/carbon steel
Date Test: Not reported
Register: True
Modified By: KXTANG
Last Modified: 5/18/2007

Site ID: 8867

Tank Number: 002
Tank ID: 218303
Tank Status: Closed - Removed
Tank Model: Not reported
Pipe Model: Not reported
Install Date: Not reported
Capacity Gallons: 2500
Tightness Test Method: NN
Next Test Date: Not reported
Date Tank Closed: 6/21/2007
Tank Location: 6
Tank Type: Steel/carbon steel
Date Test: Not reported
Register: True
Modified By: NRLOMBAR
Last Modified: 7/12/2007

HIST UST:

PBS Number: 2-237655
SPDES Number: Not reported
Emergency Contact: JULIO QUEVRDO
Emergency Telephone: (212) 865-1877
Operator: GRENADIER REALTY-ENERGY SERV
Operator Telephone: (212) 865-1877
Owner Name: NEW AMSTERDAM ASSOC
Owner Address: 1230 PENNSYLVANIA AVE
Owner City,St,Zip: BROOKLYN, NY 11239
Owner Telephone: (718) 642-8700
Owner Type: Not reported
Owner Subtype: Not reported
Mailing Name: NEW AMSTERDAM ASSOC/ C/O GRENADIER REALTY CORP.
Mailing Address: 1230 PENNSYLVANIA AVE
Mailing Address 2: Not reported
Mailing City,St,Zip: BROOKLYN, NY 11239
Mailing Contact: BARBARA TILLMAN
Mailing Telephone: (718) 642-8700
Owner Mark: First Owner
Facility Status: 1 - Active PBS facility, i.e. total capacity of the PBS tanks is greater than 1,100 gallons, regardless if Subpart 360-14 tanks exist or not at the facility.
Facility Addr2: 733 AMSTERDAM AVE
SWIS ID: 6201
Old PBS Number: Not reported
Facility Type: Not reported
Inspected Date: Not reported

Map ID
Direction
Distance
Elevation

MAP FINDINGS

Site

Database(s)

EDR ID Number
EPA ID Number

NEW AMSTERDAM (Continued)

U001836087

Inspector: Not reported
Inspection Result: Not reported
Federal ID: Not reported
Certification Flag: False
Certification Date: 09/02/1998
Expiration Date: 07/20/2002
Renew Flag: False
Renewal Date: Not reported
Total Capacity: 20000
FAMT: True
Facility Screen: Minor Data Missing
Owner Screen: Minor Data Missing
Tank Screen: Minor Data Missing
Dead Letter: False
CBS Number: Not reported
Town or City: NEW YORK CITY
County Code: 62
Town or City: 01
Region: 2

Tank Id: 001
Tank Location: UNDERGROUND
Tank Status: In Service
Install Date: Not reported
Capacity (gals): 20000
Product Stored: NOS 5 OR 6 FUEL OIL
Tank Type: Steel/carbon steel
Tank Internal: Not reported
Tank External: Not reported
Pipe Location: Not reported
Pipe Type: STEEL/IRON
Pipe Internal: Not reported
Pipe External: Not reported
Second Containment: Diking
Leak Detection: None
Overfill Prot: Product Level Gauge
Dispenser: Suction
Date Tested: Not reported
Next Test Date: Not reported
Missing Data for Tank: Minor Data Missing
Date Closed: Not reported
Test Method: Not reported
Deleted: False
Updated: True
Lat/long: Not reported

T90
WSW
1/8-1/4
0.141 mi.
745 ft.

MID WEST CLEANERS
733 AMSTERDAM AVENUE
NEW YORK, NY 10025
Site 4 of 7 in cluster T

NJ MANIFEST S107610115
N/A

Relative:
Higher

NJ MANIFEST:
Manifest Code: NJA5077696
EPA ID: NYD007567084
Date Shipped: 20040317
TSDF EPA ID: NJD002200046
Transporter EPA ID: NJ0000027193

Actual:
91 ft.

Map ID
 Direction
 Distance
 Elevation

MAP FINDINGS

Site

Database(s)

EDR ID Number
 EPA ID Number

MID WEST CLEANERS (Continued)

S107610115

Transporter 2 EPA ID: Not reported
 Transporter 3 EPA ID: Not reported
 Transporter 4 EPA ID: Not reported
 Transporter 5 EPA ID: Not reported
 Transporter 6 EPA ID: Not reported
 Transporter 7 EPA ID: Not reported
 Transporter 8 EPA ID: Not reported
 Transporter 10 EPA ID: Not reported
 Date Trans1 Transported Waste: 040317
 Date Trans2 Transported Waste: 000000
 Date Trans3 Transported Waste: Not reported
 Date Trans4 Transported Waste: Not reported
 Date Trans5 Transported Waste: Not reported
 Date Trans6 Transported Waste: Not reported
 Date Trans7 Transported Waste: Not reported
 Date Trans8 Transported Waste: Not reported
 Date Trans9 Transported Waste: Not reported
 Date Trans10 Transported Waste: Not reported
 Date TSDf Received Waste: 040317
 Tranporter 1 Decal: Not reported
 Tranporter 2 Decal: Not reported
 Data Entry Number: 04300425
 Reference Manifest Number: Not reported
 Was Load Rejected (Y/N): No
 Reason Load Was Rejected: Not reported
 Waste Code: Not reported
 Manifest Year: Not reported
 Quantity: Not reported
 Unit: Not reported
 Hand Code: Not reported

T91
WSW
1/8-1/4
0.143 mi.
753 ft.

732 AMSTERDAM TAVERN, LLC
732 AMSTERDAM AVE
NEW YORK, NY 10025
Site 5 of 7 in cluster T

NY UST U004077454
N/A

Relative:
Higher

UST:
 Facility Id: 2-281441
 Region: STATE
 DEC Region: 2
 Site Status: Active
 Program Type: PBS
 Expiration Date: 2012/07/14
 UTM X: 586877.37476000004
 UTM Y: 4516393.0856900001

Actual:
91 ft.

Affiliation Records:
 Site Id: 12341
 Affiliation Type: Mail Contact
 Company Name: 732 AMSTERDAM TAVERN, LLC
 Contact Type: Not reported
 Contact Name: ANTHONY REINGLAS
 Address1: 1536 THIRD AVENUE
 Address2: Not reported
 City: NEW YORK

Map ID
Direction
Distance
Elevation

MAP FINDINGS

Site

Database(s)

EDR ID Number
EPA ID Number

732 AMSTERDAM TAVERN, LLC (Continued)

U004077454

State: NY
Zip Code: 10028
Country Code: 001
Phone: (212) 772-7550
Phone Ext: Not reported
Email: Not reported
Fax Number: Not reported
Modified By: dxliving
Date Last Modified: 2/20/2008

Site Id: 12341
Affiliation Type: Owner
Company Name: 732 AMSTERDAM TAVERN LLC
Contact Type: ASST PROPERTY MANAGER
Contact Name: NICOLE MANCHAND
Address1: 1536 THIRD AVE.
Address2: Not reported
City: NEW YORK
State: NY
Zip Code: 10028
Country Code: 001
Phone: (212) 772-7550
Phone Ext: Not reported
Email: Not reported
Fax Number: Not reported
Modified By: dxliving
Date Last Modified: 2/20/2008

Site Id: 12341
Affiliation Type: On-Site Operator
Company Name: 732 AMSTERDAM TAVERN, LLC
Contact Type: Not reported
Contact Name: ADRIANNA SANTANDER
Address1: Not reported
Address2: Not reported
City: Not reported
State: NN
Zip Code: Not reported
Country Code: 001
Phone: (212) 222-6172
Phone Ext: Not reported
Email: Not reported
Fax Number: Not reported
Modified By: TRANSLAT
Date Last Modified: 3/4/2004

Site Id: 12341
Affiliation Type: Emergency Contact
Company Name: 732 AMSTERDAM TAVERN LLC
Contact Type: Not reported
Contact Name: ANTHONY REINGLAS
Address1: Not reported
Address2: Not reported
City: Not reported
State: NN
Zip Code: Not reported
Country Code: 001

Map ID
Direction
Distance
Elevation

MAP FINDINGS

Site

Database(s)

EDR ID Number
EPA ID Number

732 AMSTERDAM TAVERN, LLC (Continued)

U004077454

Phone: (212) 772-7550
Phone Ext: Not reported
Email: Not reported
Fax Number: Not reported
Modified By: TRANSLAT
Date Last Modified: 3/4/2004

Equipment Records:

I04 - Overfill - Product Level Gauge (A/G)
F00 - Pipe External Protection - None
C00 - Pipe Location - No Piping
B00 - Tank External Protection - None
A00 - Tank Internal Protection - None
L09 - Piping Leak Detection - Exempt Suction Piping
J02 - Dispenser - Suction
G03 - Tank Secondary Containment - Vault (w/o access)
D01 - Pipe Type - Steel/Carbon Steel/Iron
H00 - Tank Leak Detection - None

Tank Info:

Site ID: 12341

Tank Number: 001
Tank ID: 14708
Tank Status: In Service
Tank Model: Not reported
Pipe Model: Not reported
Install Date: 11/21/2000
Capacity Gallons: 2000
Tightness Test Method: NN
Next Test Date: Not reported
Date Tank Closed: Not reported
Tank Location: 6
Tank Type: Steel/carbon steel
Date Test: Not reported
Register: True
Modified By: dxliving
Last Modified: 2/20/2008

T92
WSW
1/8-1/4
0.143 mi.
753 ft.

732 AMSTERDAM AVE
732 AMSTERDAM AVE
NEW YORK, NY 10025

NY HIST UST **U000401068**
N/A

Site 6 of 7 in cluster T

Relative:
Higher

HIST UST:
PBS Number: 2-281441
SPDES Number: Not reported
Emergency Contact: CASTLE
Emergency Telephone: (718) 579-3500
Operator: BRADFORD N SWEIT REAL ESTATE
Operator Telephone: (212) 772-7550
Owner Name: 732 AMSTEDAM ASSOC/B SWEIT RTY
Owner Address: 20 EAST 86TH ST- SUITE 404
Owner City,St,Zip: NEW YORK, NY 10028
Owner Telephone: (718) 579-3500
Owner Type: Not reported
Owner Subtype: Not reported

Actual:
91 ft.

Map ID
Direction
Distance
Elevation

MAP FINDINGS

Site

Database(s)

EDR ID Number
EPA ID Number

732 AMSTERDAM AVE (Continued)

U000401068

Mailing Name: 732 AMSTERDAM TAVERN INC
Mailing Address: 210 EAST 86TH ST- SUITE 404
Mailing Address 2: Not reported
Mailing City,St,Zip: NEW YORK, NY 10028
Mailing Contact: BRADFORD SAWETT
Mailing Telephone: (212) 772-7550
Owner Mark: First Owner
Facility Status: 1 - Active PBS facility, i.e. total capacity of the PBS tanks is greater than 1,100 gallons, regardless if Subpart 360-14 tanks exist or not at the facility.

Facility Addr2: 732 AMSTERDAM AVE
SWIS ID: 6201
Old PBS Number: Not reported
Facility Type: Not reported
Inspected Date: Not reported
Inspector: Not reported
Inspection Result: Not reported
Federal ID: Not reported
Certification Flag: False
Certification Date: 01/16/1998
Expiration Date: 07/14/2002
Renew Flag: False
Renewal Date: Not reported
Total Capacity: 2000
FAMT: True
Facility Screen: Minor Data Missing
Owner Screen: Minor Data Missing
Tank Screen: Minor Data Missing
Dead Letter: False
CBS Number: Not reported
Town or City: NEW YORK CITY
County Code: 62
Town or City: 01
Region: 2

Tank Id: 001
Tank Location: UNDERGROUND, VAULTED, WITH ACCESS
Tank Status: In Service
Install Date: Not reported
Capacity (gals): 2000
Product Stored: NOS 5 OR 6 FUEL OIL
Tank Type: Steel/carbon steel
Tank Internal: Not reported
Tank External: Not reported
Pipe Location: Not reported
Pipe Type: STEEL/IRON
Pipe Internal: Not reported
Pipe External: Not reported
Second Containment: Diking
Leak Detection: None
Overfill Prot: Product Level Gauge
Dispenser: Suction
Date Tested: Not reported
Next Test Date: Not reported
Missing Data for Tank: Minor Data Missing
Date Closed: Not reported
Test Method: Not reported

Map ID
Direction
Distance
Elevation

MAP FINDINGS

Site

Database(s)

EDR ID Number
EPA ID Number

732 AMSTERDAM AVE (Continued)

U000401068

Deleted: False
Updated: False
Lat/long: Not reported

**S93
SW
1/8-1/4
0.144 mi.
761 ft.**

**CONSOLIDATED EDISON
FRONT OF 170 WEST 95TH ST
NEW YORK, NY 10001
Site 2 of 3 in cluster S**

**NY MANIFEST S110305883
N/A**

**Relative:
Higher**

NY MANIFEST:
EPA ID: NYP004205696
Country: USA
Mailing Name: CONSOLIDATED EDISON
Mailing Contact: TOM TEELING
Mailing Address: 4 IRVING PLACE RM 828
Mailing Address 2: Not reported
Mailing City: NEW YORK
Mailing State: NY
Mailing Zip: 10003
Mailing Zip4: Not reported
Mailing Country: USA
Mailing Phone: 212-460-3770

**Actual:
98 ft.**

Document ID: Not reported
Manifest Status: Not reported
Trans1 State ID: NJ0000027193
Trans2 State ID: Not reported
Generator Ship Date: 2010-04-20
Trans1 Recv Date: 2010-04-20
Trans2 Recv Date: Not reported
TSD Site Recv Date: 2010-04-21
Part A Recv Date: Not reported
Part B Recv Date: Not reported
Generator EPA ID: NYP004205696
Trans1 EPA ID: Not reported
Trans2 EPA ID: Not reported
TSD ID: NJD002200046
Waste Code: Not reported
Quantity: 200.0
Units: P - Pounds
Number of Containers: 1.0
Container Type: TT - Cargo tank, tank trucks
Handling Method: T Chemical, physical, or biological treatment.
Specific Gravity: 1.0
Year: 2010
Manifest Tracking Num: 001085190GBF
Import Ind: N
Export Ind: N
Discr Quantity Ind: N
Discr Type Ind: N
Discr Residue Ind: N
Discr Partial Reject Ind: N
Discr Full Reject Ind: N
Manifest Ref Num: Not reported
Alt Fac RCRA Id: Not reported
Alt Fac Sign Date: Not reported

Map ID
 Direction
 Distance
 Elevation

MAP FINDINGS

Site

Database(s)

EDR ID Number
 EPA ID Number

CONSOLIDATED EDISON (Continued)

S110305883

Mgmt Method Type Code: H111

**U94
 NE
 1/8-1/4
 0.144 mi.
 761 ft.**

**CONSOLIDATED EDISON
 COLUMBUS AVE AND W 100 ST
 NEW YORK, NY 10025**

**NY MANIFEST S110046037
 N/A**

Site 1 of 2 in cluster U

**Relative:
 Lower**

NY MANIFEST:
 EPA ID: NYP004187522
 Country: USA
 Mailing Name: CONSOLIDATED EDISON
 Mailing Contact: CONSOLIDATED EDISON
 Mailing Address: 4 IRVING PLACE RM 828
 Mailing Address 2: Not reported
 Mailing City: NEW YORK
 Mailing State: NY
 Mailing Zip: 10003
 Mailing Zip4: Not reported
 Mailing Country: USA
 Mailing Phone: 212-460-2808

**Actual:
 87 ft.**

Document ID: Not reported
 Manifest Status: Not reported
 Trans1 State ID: NJ0000027193
 Trans2 State ID: Not reported
 Generator Ship Date: 2009-07-29
 Trans1 Recv Date: 2009-07-29
 Trans2 Recv Date: Not reported
 TSD Site Recv Date: 2009-07-29
 Part A Recv Date: Not reported
 Part B Recv Date: Not reported
 Generator EPA ID: NYP004187522
 Trans1 EPA ID: Not reported
 Trans2 EPA ID: Not reported
 TSD ID: NJD002200046
 Waste Code: Not reported
 Quantity: 3500.0
 Units: P - Pounds
 Number of Containers: 1.0
 Container Type: TT - Cargo tank, tank trucks
 Handling Method: T Chemical, physical, or biological treatment.
 Specific Gravity: 1.0
 Year: 09
 Manifest Tracking Num: 001084182GBF
 Import Ind: N
 Export Ind: N
 Discr Quantity Ind: N
 Discr Type Ind: N
 Discr Residue Ind: N
 Discr Partial Reject Ind: N
 Discr Full Reject Ind: N
 Manifest Ref Num: Not reported
 Alt Fac RCRA Id: Not reported
 Alt Fac Sign Date: Not reported
 Mgmt Method Type Code: H111

Map ID
 Direction
 Distance
 Elevation

MAP FINDINGS

Site

Database(s)

EDR ID Number
 EPA ID Number

CONSOLIDATED EDISON (Continued)

S110046037

Document ID: Not reported
 Manifest Status: Not reported
 Trans1 State ID: NJ0000027193
 Trans2 State ID: Not reported
 Generator Ship Date: 2009-07-29
 Trans1 Recv Date: 2009-07-29
 Trans2 Recv Date: Not reported
 TSD Site Recv Date: 2009-07-29
 Part A Recv Date: Not reported
 Part B Recv Date: Not reported
 Generator EPA ID: NYP004187522
 Trans1 EPA ID: Not reported
 Trans2 EPA ID: Not reported
 TSD ID: NJD002200046
 Waste Code: Not reported
 Quantity: 3500.0
 Units: P - Pounds
 Number of Containers: 1.0
 Container Type: TT - Cargo tank, tank trucks
 Handling Method: T Chemical, physical, or biological treatment.
 Specific Gravity: 1.0
 Year: 09
 Manifest Tracking Num: 001084182GBF
 Import Ind: N
 Export Ind: N
 Discr Quantity Ind: N
 Discr Type Ind: N
 Discr Residue Ind: N
 Discr Partial Reject Ind: N
 Discr Full Reject Ind: N
 Manifest Ref Num: Not reported
 Alt Fac RCRA Id: Not reported
 Alt Fac Sign Date: Not reported
 Mgmt Method Type Code: H111

R95
South
1/8-1/4
0.145 mi.
766 ft.

CONSOLIDATED EDISON SB16477
W 95 ST AND COLUMBUS AVE
NEW YORK, NY 10025
Site 4 of 4 in cluster R

NY MANIFEST S110046983
N/A

Relative:
Higher

NY MANIFEST:
 EPA ID: NYP004191326
 Country: USA
 Mailing Name: CONSOLIDATED EDISON SB16477
 Mailing Contact: CONSOLIDATED EDISON
 Mailing Address: 4 IRVING PL RM 828
 Mailing Address 2: Not reported
 Mailing City: NEW YORK
 Mailing State: NY
 Mailing Zip: 10003
 Mailing Zip4: Not reported
 Mailing Country: USA
 Mailing Phone: 212-460-2808

Actual:
112 ft.

Document ID: Not reported
 Manifest Status: Not reported

Map ID
Direction
Distance
Elevation

MAP FINDINGS

Site

Database(s)

EDR ID Number
EPA ID Number

CONSOLIDATED EDISON SB16477 (Continued)

S110046983

Trans1 State ID: NJ0000027193
Trans2 State ID: Not reported
Generator Ship Date: 2009-08-17
Trans1 Recv Date: 2009-08-17
Trans2 Recv Date: Not reported
TSD Site Recv Date: 2009-08-20
Part A Recv Date: Not reported
Part B Recv Date: Not reported
Generator EPA ID: NYP004191326
Trans1 EPA ID: Not reported
Trans2 EPA ID: Not reported
TSD ID: NJD002200046
Waste Code: Not reported
Quantity: 2500.0
Units: P - Pounds
Number of Containers: 1.0
Container Type: TT - Cargo tank, tank trucks
Handling Method: T Chemical, physical, or biological treatment.
Specific Gravity: 1.0
Year: 09
Manifest Tracking Num: 001084140GBF
Import Ind: N
Export Ind: N
Discr Quantity Ind: N
Discr Type Ind: N
Discr Residue Ind: N
Discr Partial Reject Ind: N
Discr Full Reject Ind: N
Manifest Ref Num: Not reported
Alt Fac RCRA Id: Not reported
Alt Fac Sign Date: Not reported
Mgmt Method Type Code: H111

Document ID: Not reported
Manifest Status: Not reported
Trans1 State ID: NJ0000027193
Trans2 State ID: Not reported
Generator Ship Date: 2009-08-17
Trans1 Recv Date: 2009-08-17
Trans2 Recv Date: Not reported
TSD Site Recv Date: 2009-08-20
Part A Recv Date: Not reported
Part B Recv Date: Not reported
Generator EPA ID: NYP004191326
Trans1 EPA ID: Not reported
Trans2 EPA ID: Not reported
TSD ID: NJD002200046
Waste Code: Not reported
Quantity: 2500.0
Units: P - Pounds
Number of Containers: 1.0
Container Type: TT - Cargo tank, tank trucks
Handling Method: T Chemical, physical, or biological treatment.
Specific Gravity: 1.0
Year: 09
Manifest Tracking Num: 001084140GBF

Map ID
Direction
Distance
Elevation

MAP FINDINGS

Site

Database(s)

EDR ID Number
EPA ID Number

CONSOLIDATED EDISON SB16477 (Continued)

S110046983

Import Ind: N
Export Ind: N
Discr Quantity Ind: N
Discr Type Ind: N
Discr Residue Ind: N
Discr Partial Reject Ind: N
Discr Full Reject Ind: N
Manifest Ref Num: Not reported
Alt Fac RCRA Id: Not reported
Alt Fac Sign Date: Not reported
Mgmt Method Type Code: H111

**V96
SSE
1/8-1/4
0.147 mi.
775 ft.**

**TOWER WEST ASSOCIATES
65 W 96TH ST
NEW YORK, NY 10025**

**RCRA-NonGen 1004755474
FINDS NY0000020362**

Site 1 of 5 in cluster V

**Relative:
Higher**

RCRA-NonGen:

Date form received by agency: 01/01/2007
Facility name: TOWER WEST ASSOCIATES
Facility address: 65 W 96TH ST
NEW YORK, NY 10025
EPA ID: NY0000020362
Mailing address: W 96TH ST
NEW YORK, NY 10025
Contact: ANDREW ANZALONE
Contact address: W 96TH ST
NEW YORK, NY 10025
Contact country: US
Contact telephone: (718) 240-4664
Contact email: Not reported
EPA Region: 02
Classification: Non-Generator
Description: Handler: Non-Generators do not presently generate hazardous waste

**Actual:
101 ft.**

Owner/Operator Summary:

Owner/operator name: TOWER WEST ASSOCIATES
Owner/operator address: 65 W 96TH ST
NEW YORK, NY 10025
Owner/operator country: US
Owner/operator telephone: (718) 240-4664
Legal status: Private
Owner/Operator Type: Owner
Owner/Op start date: Not reported
Owner/Op end date: Not reported

Owner/operator name: TOWER WEST ASSOCIATES
Owner/operator address: 65 W 96TH ST
NEW YORK, NY 10025
Owner/operator country: US
Owner/operator telephone: (718) 240-4664
Legal status: Private
Owner/Operator Type: Operator
Owner/Op start date: Not reported
Owner/Op end date: Not reported

Map ID
Direction
Distance
Elevation

MAP FINDINGS

Site

Database(s)

EDR ID Number
EPA ID Number

TOWER WEST ASSOCIATES (Continued)

1004755474

Handler Activities Summary:

U.S. importer of hazardous waste: No
Mixed waste (haz. and radioactive): No
Recycler of hazardous waste: No
Transporter of hazardous waste: No
Treater, storer or disposer of HW: No
Underground injection activity: No
On-site burner exemption: No
Furnace exemption: No
Used oil fuel burner: No
Used oil processor: No
User oil refiner: No
Used oil fuel marketer to burner: No
Used oil Specification marketer: No
Used oil transfer facility: No
Used oil transporter: No

Historical Generators:

Date form received by agency: 01/01/2006
Facility name: TOWER WEST ASSOCIATES
Classification: Not a generator, verified

Date form received by agency: 10/07/1993
Facility name: TOWER WEST ASSOCIATES
Classification: Conditionally Exempt Small Quantity Generator

Violation Status: No violations found

FINDS:

Registry ID: 110004307973

Environmental Interest/Information System

RCRAInfo is a national information system that supports the Resource Conservation and Recovery Act (RCRA) program through the tracking of events and activities related to facilities that generate, transport, and treat, store, or dispose of hazardous waste. RCRAInfo allows RCRA program staff to track the notification, permit, compliance, and corrective action activities required under RCRA.

V97
SSE
1/8-1/4
0.147 mi.
775 ft.

TOWER WESTASSICIATE
65 WEST 96TH STREET
NEW YORK, NY 10025
Site 2 of 5 in cluster V

NY MANIFEST 1009225529
N/A

Relative:
Higher

NY MANIFEST:
EPA ID: NYD000020362
Country: USA
Mailing Name: TOWER WESTASSICIATE
Mailing Contact: DAVE HUBERT
Mailing Address: C/O W. VA. PAINT 75 CUTTERS DK
Mailing Address 2: Not reported
Mailing City: WOODBRIDGE
Mailing State: NJ
Mailing Zip: 07095

Actual:
101 ft.

Map ID
Direction
Distance
Elevation

MAP FINDINGS

Site

Database(s)

EDR ID Number
EPA ID Number

TOWER WESTASSICIATE (Continued)

1009225529

Mailing Zip4: Not reported
Mailing Country: USA
Mailing Phone: 201-472-6231

Document ID: NYB6397929
Manifest Status: Completed copy
Trans1 State ID: XVG9LFNJ
Trans2 State ID: Not reported
Generator Ship Date: 931129
Trans1 Recv Date: 931129
Trans2 Recv Date: Not reported
TSD Site Recv Date: 931201
Part A Recv Date: Not reported
Part B Recv Date: 931210
Generator EPA ID: NYD000020362
Trans1 EPA ID: ILD099202681
Trans2 EPA ID: Not reported
TSD ID: NYD049836679
Waste Code: D008 - LEAD 5.0 MG/L TCLP
Quantity: 02730
Units: P - Pounds
Number of Containers: 004
Container Type: DM - Metal drums, barrels
Handling Method: L Landfill.
Specific Gravity: 100
Year: 93

S98
WSW
1/8-1/4
0.147 mi.
776 ft.

CONSOLIDATED EDISON
177 WEST 95 STREET
NEW YORK, NY 10020
Site 3 of 3 in cluster S

NY MANIFEST **S109825334**
N/A

Relative:
Higher

NY MANIFEST:
EPA ID: NYP004178497
Country: USA
Mailing Name: CONSOLIDATED EDISON
Mailing Contact: CONSOLIDATED EDISON
Mailing Address: 4 IRVING PLACE RM 828
Mailing Address 2: Not reported
Mailing City: NEW YORK
Mailing State: NY
Mailing Zip: 10003
Mailing Zip4: Not reported
Mailing Country: USA
Mailing Phone: 212-460-2808

Actual:
97 ft.

Document ID: Not reported
Manifest Status: Not reported
Trans1 State ID: NJ0000027193
Trans2 State ID: Not reported
Generator Ship Date: 2009-06-24
Trans1 Recv Date: 2009-06-24
Trans2 Recv Date: Not reported
TSD Site Recv Date: 2009-06-24
Part A Recv Date: Not reported

Map ID
Direction
Distance
Elevation

MAP FINDINGS

Site

Database(s)

EDR ID Number
EPA ID Number

CONSOLIDATED EDISON (Continued)

S109825334

Part B Recv Date: Not reported
Generator EPA ID: NYP004178497
Trans1 EPA ID: Not reported
Trans2 EPA ID: Not reported
TSD ID: NJD002200046
Waste Code: Not reported
Quantity: 1000.0
Units: P - Pounds
Number of Containers: 1.0
Container Type: TT - Cargo tank, tank trucks
Handling Method: T Chemical, physical, or biological treatment.
Specific Gravity: 1.0
Year: 09
Manifest Tracking Num: 000961133GBF
Import Ind: N
Export Ind: N
Discr Quantity Ind: N
Discr Type Ind: N
Discr Residue Ind: N
Discr Partial Reject Ind: N
Discr Full Reject Ind: N
Manifest Ref Num: Not reported
Alt Fac RCRA Id: Not reported
Alt Fac Sign Date: Not reported
Mgmt Method Type Code: H111

Document ID: Not reported
Manifest Status: Not reported
Trans1 State ID: NJ0000027193
Trans2 State ID: Not reported
Generator Ship Date: 2009-06-24
Trans1 Recv Date: 2009-06-24
Trans2 Recv Date: Not reported
TSD Site Recv Date: 2009-06-24
Part A Recv Date: Not reported
Part B Recv Date: Not reported
Generator EPA ID: NYP004178497
Trans1 EPA ID: Not reported
Trans2 EPA ID: Not reported
TSD ID: NJD002200046
Waste Code: Not reported
Quantity: 1000.0
Units: P - Pounds
Number of Containers: 1.0
Container Type: TT - Cargo tank, tank trucks
Handling Method: T Chemical, physical, or biological treatment.
Specific Gravity: 1.0
Year: 09
Manifest Tracking Num: 000961133GBF
Import Ind: N
Export Ind: N
Discr Quantity Ind: N
Discr Type Ind: N
Discr Residue Ind: N
Discr Partial Reject Ind: N
Discr Full Reject Ind: N

Map ID
Direction
Distance
Elevation

MAP FINDINGS

Site

Database(s)

EDR ID Number
EPA ID Number

CONSOLIDATED EDISON (Continued)

S109825334

Manifest Ref Num: Not reported
Alt Fac RCRA Id: Not reported
Alt Fac Sign Date: Not reported
Mgmt Method Type Code: H111

Document ID: Not reported
Manifest Status: Not reported
Trans1 State ID: NJ0000027193
Trans2 State ID: Not reported
Generator Ship Date: 2009-06-24
Trans1 Recv Date: 2009-06-24
Trans2 Recv Date: Not reported
TSD Site Recv Date: 2009-06-24
Part A Recv Date: Not reported
Part B Recv Date: Not reported
Generator EPA ID: NYP004178497
Trans1 EPA ID: Not reported
Trans2 EPA ID: Not reported
TSD ID: NJD002200046
Waste Code: Not reported
Quantity: 1000.0
Units: P - Pounds
Number of Containers: 1.0
Container Type: TT - Cargo tank, tank trucks
Handling Method: T Chemical, physical, or biological treatment.
Specific Gravity: 1.0
Year: 09
Manifest Tracking Num: 000961133GBF
Import Ind: N
Export Ind: N
Discr Quantity Ind: N
Discr Type Ind: N
Discr Residue Ind: N
Discr Partial Reject Ind: N
Discr Full Reject Ind: N
Manifest Ref Num: Not reported
Alt Fac RCRA Id: Not reported
Alt Fac Sign Date: Not reported
Mgmt Method Type Code: H111

T99
West
1/8-1/4
0.150 mi.
793 ft.

RESIDENTIAL BLDG
214 W 96 ST
NY, NY 10025
Site 7 of 7 in cluster T

NY AST U003388209
NY HIST AST N/A

Relative:
Lower

AST:
Region: STATE
DEC Region: 2
Site Status: Active
Facility Id: 2-260401
Program Type: PBS
UTM X: 586847.66772999999
UTM Y: 4516436.7013499998
Expiration Date: 2012/07/10

Actual:
87 ft.

Affiliation Records:

Map ID
Direction
Distance
Elevation

MAP FINDINGS

Site

Database(s)

EDR ID Number
EPA ID Number

RESIDENTIAL BLDG (Continued)

U003388209

Site Id: 10872
Affiliation Type: Owner
Company Name: TIME EQUITIES INC
Contact Type: PROPERTY MANAGER
Contact Name: REN CABLAY-SCHULLERE
Address1: 55 FIFTH AVE
Address2: Not reported
City: NY
State: NY
Zip Code: 10003
Country Code: 001
Phone: (212) 206-5638
Phone Ext: Not reported
Email: Not reported
Fax Number: Not reported
Modified By: KXTANG
Date Last Modified: 4/6/2007

Site Id: 10872
Affiliation Type: Mail Contact
Company Name: TIME EQUITIES INC
Contact Type: Not reported
Contact Name: REN CABLAY-SCHULLERE
Address1: 55 FIFTH AVE
Address2: Not reported
City: NY
State: NY
Zip Code: 10003
Country Code: 001
Phone: (212) 206-6064
Phone Ext: Not reported
Email: KCABLAY@TIMEEQUITIES.COM
Fax Number: Not reported
Modified By: KXTANG
Date Last Modified: 4/6/2007

Site Id: 10872
Affiliation Type: Emergency Contact
Company Name: TIME EQUITIES INC
Contact Type: Not reported
Contact Name: REGGIE FERATOVIC
Address1: Not reported
Address2: Not reported
City: Not reported
State: NN
Zip Code: Not reported
Country Code: 999
Phone: (212) 865-6064
Phone Ext: Not reported
Email: Not reported
Fax Number: Not reported
Modified By: KXTANG
Date Last Modified: 4/6/2007

Site Id: 10872
Affiliation Type: On-Site Operator
Company Name: BROADWAY EQUITIES GROUP

Map ID
Direction
Distance
Elevation

MAP FINDINGS

Site

Database(s)

EDR ID Number
EPA ID Number

RESIDENTIAL BLDG (Continued)

U003388209

Contact Type: Not reported
Contact Name: REGGIE FERATOVIC
Address1: Not reported
Address2: Not reported
City: Not reported
State: NN
Zip Code: Not reported
Country Code: 001
Phone: (212) 865-7567
Phone Ext: Not reported
Email: Not reported
Fax Number: Not reported
Modified By: TRANSLAT
Date Last Modified: 3/4/2004

Equipment Records:

H00 - Tank Leak Detection - None
F00 - Pipe External Protection - None
L09 - Piping Leak Detection - Exempt Suction Piping
I04 - Overfill - Product Level Gauge (A/G)
C00 - Pipe Location - No Piping
J02 - Dispenser - Suction
D01 - Pipe Type - Steel/Carbon Steel/Iron
B00 - Tank External Protection - None
A00 - Tank Internal Protection - None
G03 - Tank Secondary Containment - Vault (w/o access)

Tank Info:

Tank Number: 033
Tank Id: 13427
Tank Location: 1
Tank Type: Steel/Carbon Steel/Iron
Tank Status: In Service
Tank Model: Not reported
Pipe Model: Not reported
Install Date: 3/1/1974
Capacity Gallons: 5000
Tightness Test Method: 03
Date Test: 5/1/1997
Next Test Date: Not reported
Date Tank Closed: Not reported
Register: True
Modified By: KXTANG
Last Modified: 4/6/2007

HIST AST:

PBS Number: 2-260401
SWIS Code: 6201
Operator: REGGIE FERATOVIC
Facility Phone: (212) 595-0663
Facility Addr2: 214 W 96 ST
Facility Type: APARTMENT BUILDING
Emergency: REGGIE FERATOVIC
Emergency Tel: (212) 865-7567
Old PBSNO: Not reported
Date Inspected: Not reported

Map ID
Direction
Distance
Elevation

MAP FINDINGS

Site

Database(s)

EDR ID Number
EPA ID Number

RESIDENTIAL BLDG (Continued)

U003388209

Inspector: Not reported
Result of Inspection: Not reported
Owner Name: TIME EQUITIES INC
Owner Address: 55 FIFTH AVE
Owner City,St,Zip: NY, NY 10003
Federal ID: Not reported
Owner Tel: (212) 595-0663
Owner Type: Not reported
Owner Subtype: Not reported
Mailing Contact: Not reported
Mailing Name: TIME EQUITIES INC
Mailing Address: 55 FIFTH AVE
Mailing Address 2: Not reported
Mailing City,St,Zip: NY, NY 10003
Mailing Telephone: (212) 595-0663
Owner Mark: First Owner
Facility Status: 1 - Active PBS facility, i.e. total capacity of the PBS tanks is greater than 1,100 gallons, regardless if Subpart 360-14 tanks exist or not at the facility.

Certification Flag: False
Certification Date: 07/25/1997
Expiration: 07/10/2002
Renew Flag: False
Renew Date: Not reported
Total Capacity: 5000
FAMT: True
Facility Screen: No Missing Data
Owner Screen: Minor Data Missing
Tank Screen: Minor Data Missing
Dead Letter: False
CBS Number: Not reported
Town or City: NEW YORK CITY
County Code: 62
Town or City Code: 01
Region: 2

Tank ID: 033
Tank Location: ABOVEGROUND
Tank Status: In Service
Install Date: Not reported
Capacity (Gal): 5000
Product Stored: NOS 1,2, OR 4 FUEL OIL
Tank Type: Steel/carbon steel
Tank Internal: Not reported
Tank External: Not reported
Pipe Location: Not reported
Pipe Type: STEEL/IRON
Pipe Internal: Not reported
Pipe External: Not reported
Tank Containment: Diking
Leak Detection: 0
Overfill Protection: 4
Dispenser Method: Suction
Date Tested: 05/01/1997
Next Test Date: Not reported
Missing Data for Tank: Minor Data Missing
Date Closed: Not reported

Map ID
Direction
Distance
Elevation

MAP FINDINGS

Site

Database(s)

EDR ID Number
EPA ID Number

RESIDENTIAL BLDG (Continued)

U003388209

Test Method: Horner EZ Check
Deleted: False
Updated: True
SPDES Number: Not reported
Lat/Long: Not reported

**100
SE
1/8-1/4
0.153 mi.
806 ft.**

**CENTRAL PARK GARDENS INC
50 WEST 97TH STREET
NEW YORK, NY 10025**

**NY AST U003390679
NY HIST AST N/A**

**Relative:
Higher**

AST:

Region: STATE
DEC Region: 2
Site Status: Active
Facility Id: 2-320978
Program Type: PBS
UTM X: 587262.2293099997
UTM Y: 4516314.2391100004
Expiration Date: 2015/03/24

**Actual:
95 ft.**

Affiliation Records:

Site Id: 14895
Affiliation Type: Emergency Contact
Company Name: W 97TH STREET REALTY CORP.
Contact Type: Not reported
Contact Name: HEZI MIZRAHI
Address1: Not reported
Address2: Not reported
City: Not reported
State: NN
Zip Code: Not reported
Country Code: 999
Phone: (347) 386-1549
Phone Ext: Not reported
Email: Not reported
Fax Number: Not reported
Modified By: KXTANG
Date Last Modified: 12/12/2006

Site Id: 14895
Affiliation Type: Mail Contact
Company Name: STELLAR MANAGEMENT
Contact Type: Not reported
Contact Name: KATINA V. VAZQUEZ
Address1: 156 WILLIAMS STREET, 10TH FL
Address2: Not reported
City: NEW YORK
State: NY
Zip Code: 10038
Country Code: 001
Phone: (212) 843-3783
Phone Ext: Not reported
Email: Not reported
Fax Number: Not reported
Modified By: MSBAPTIS
Date Last Modified: 2/2/2010

Map ID
Direction
Distance
Elevation

MAP FINDINGS

Site

Database(s)

EDR ID Number
EPA ID Number

CENTRAL PARK GARDENS INC (Continued)

U003390679

Site Id: 14895
Affiliation Type: Owner
Company Name: W 97TH STREET REALTY CORP.
Contact Type: DIRECTOR OF OPERATIONS
Contact Name: FRANCINE SCHIFF
Address1: 156 WILLIAMS STREET, 10TH FL
Address2: Not reported
City: NEW YORK
State: NY
Zip Code: 10038
Country Code: 001
Phone: (212) 406-0030
Phone Ext: Not reported
Email: Not reported
Fax Number: Not reported
Modified By: KXTANG
Date Last Modified: 12/12/2006

Site Id: 14895
Affiliation Type: On-Site Operator
Company Name: W 97TH STREET REALTY CORP.
Contact Type: Not reported
Contact Name: CARLOS MARTINEZ
Address1: Not reported
Address2: Not reported
City: Not reported
State: NN
Zip Code: Not reported
Country Code: 001
Phone: (347) 386-1517
Phone Ext: Not reported
Email: Not reported
Fax Number: Not reported
Modified By: KXTANG
Date Last Modified: 12/12/2006

Equipment Records:

F00 - Pipe External Protection - None
I04 - Overfill - Product Level Gauge (A/G)
L09 - Piping Leak Detection - Exempt Suction Piping
D01 - Pipe Type - Steel/Carbon Steel/Iron
J02 - Dispenser - Suction
A00 - Tank Internal Protection - None
K00 - Spill Prevention - None
B00 - Tank External Protection - None
C03 - Pipe Location - Aboveground/Underground Combination
H00 - Tank Leak Detection - None
E01 - Piping Secondary Containment - Diking (Aboveground)
G03 - Tank Secondary Containment - Vault (w/o access)

Tank Info:

Tank Number: 001
Tank Id: 19797
Tank Location: 1
Tank Type: Steel/Carbon Steel/Iron
Tank Status: In Service

Map ID
Direction
Distance
Elevation

MAP FINDINGS

Site

Database(s)

EDR ID Number
EPA ID Number

CENTRAL PARK GARDENS INC (Continued)

U003390679

Tank Model: Not reported
Pipe Model: Not reported
Install Date: 12/17/1943
Capacity Gallons: 20000
Tightness Test Method: NN
Date Test: Not reported
Next Test Date: Not reported
Date Tank Closed: Not reported
Register: True
Modified By: MSBAPTIS
Last Modified: 2/2/2010

HIST AST:

PBS Number: 2-320978
SWIS Code: 6201
Operator: CARLOS MARDINEZ
Facility Phone: (212) 663-8527
Facility Addr2: 50 WEST 97TH STREET
Facility Type: APARTMENT BUILDING
Emergency: MONA AGRESS
Emergency Tel: (212) 376-8600
Old PBSNO: Not reported
Date Inspected: Not reported
Inspector: Not reported
Result of Inspection: Not reported
Owner Name: CENTRAL PARK GARDENS INC
Owner Address: 211 EAST 46TH ST
Owner City,St,Zip: NEW YORK, NY 10017
Federal ID: Not reported
Owner Tel: (212) 376-8600
Owner Type: Corporate/Commercial
Owner Subtype: Not reported
Mailing Contact: TERESA AUSTIN
Mailing Name: GOODSTEIN MANAGEMENT
Mailing Address: Not reported
Mailing Address 2: 211 EAST 46TH STREET
Mailing City,St,Zip: NEW YORK, NY 10017
Mailing Telephone: (212) 376-8600
Owner Mark: First Owner
Facility Status: 1 - Active PBS facility, i.e. total capacity of the PBS tanks is greater than 1,100 gallons, regardless if Subpart 360-14 tanks exist or not at the facility.

Certification Flag: False
Certification Date: 08/21/1997
Expiration: 08/28/2002
Renew Flag: False
Renew Date: Not reported
Total Capacity: 20000
FAMT: True
Facility Screen: No Missing Data
Owner Screen: No Missing Data
Tank Screen: Minor Data Missing
Dead Letter: False
CBS Number: Not reported
Town or City: NEW YORK CITY
County Code: 62
Town or City Code: 01

Map ID
Direction
Distance
Elevation

MAP FINDINGS

Site

Database(s)

EDR ID Number
EPA ID Number

CENTRAL PARK GARDENS INC (Continued)

U003390679

Region: 2
Tank ID: 001
Tank Location: ABOVEGROUND
Tank Status: In Service
Install Date: Not reported
Capacity (Gal): 20000
Product Stored: NOS 5 OR 6 FUEL OIL
Tank Type: Steel/carbon steel
Tank Internal: Not reported
Tank External: 0
Pipe Location: Aboveground/Underground Combination
Pipe Type: STEEL/IRON
Pipe Internal: Not reported
Pipe External: 0
Tank Containment: Diking
Leak Detection: 0
Overfill Protection: 4
Dispenser Method: Suction
Date Tested: Not reported
Next Test Date: Not reported
Missing Data for Tank: Minor Data Missing
Date Closed: Not reported
Test Method: Not reported
Deleted: False
Updated: True
SPDES Number: Not reported
Lat/Long: Not reported

W101
WSW
1/8-1/4
0.154 mi.
816 ft.

726 AMSTERDAM AVENUE LLC
726 AMSTERDAM AVENUE
NEW YORK, NY 10025
Site 1 of 4 in cluster W

NY AST **U004045743**
N/A

Relative:
Higher

AST:
Region: STATE
DEC Region: 2
Site Status: Unregulated
Facility Id: 2-608578
Program Type: PBS
UTM X: 586833.18859000003
UTM Y: 4516360.9257300003
Expiration Date: N/A

Actual:
92 ft.

Affiliation Records:
Site Id: 30430
Affiliation Type: Mail Contact
Company Name: 726 AMSTERDAM AVENUE LLC
Contact Type: Not reported
Contact Name: DONALD ZWEIBAR
Address1: 1623 THIRD AVENUE
Address2: SUITE 201
City: NEW YORK
State: NY
Zip Code: 10128
Country Code: 001
Phone: (212) 926-6000

Map ID
Direction
Distance
Elevation

MAP FINDINGS

Site

Database(s)

EDR ID Number
EPA ID Number

726 AMSTERDAM AVENUE LLC (Continued)

U004045743

Phone Ext: Not reported
Email: Not reported
Fax Number: Not reported
Modified By: TRANSLAT
Date Last Modified: 3/4/2004

Site Id: 30430
Affiliation Type: Owner
Company Name: 726 AMSTERDAM AVENUE LLC
Contact Type: Not reported
Contact Name: Not reported
Address1: 1623 THIRD AVENUE
Address2: Not reported
City: NEW YORK
State: NY
Zip Code: 10128
Country Code: 001
Phone: (212) 926-6000
Phone Ext: Not reported
Email: Not reported
Fax Number: Not reported
Modified By: TRANSLAT
Date Last Modified: 3/4/2004

Site Id: 30430
Affiliation Type: Emergency Contact
Company Name: 726 AMSTERDAM AVENUE LLC
Contact Type: Not reported
Contact Name: ESTEBAN ORDUNA
Address1: Not reported
Address2: Not reported
City: Not reported
State: NN
Zip Code: Not reported
Country Code: 001
Phone: (212) 662-5595
Phone Ext: Not reported
Email: Not reported
Fax Number: Not reported
Modified By: TRANSLAT
Date Last Modified: 3/4/2004

Site Id: 30430
Affiliation Type: On-Site Operator
Company Name: 726 AMSTERDAM AVENUE LLC
Contact Type: Not reported
Contact Name: ESTEBAN ORDUNA
Address1: Not reported
Address2: Not reported
City: Not reported
State: NN
Zip Code: Not reported
Country Code: 001
Phone: (212) 662-5595
Phone Ext: Not reported
Email: Not reported
Fax Number: Not reported

Map ID
Direction
Distance
Elevation

MAP FINDINGS

Site

Database(s)

EDR ID Number
EPA ID Number

726 AMSTERDAM AVENUE LLC (Continued)

U004045743

Modified By: TRANSLAT
Date Last Modified: 3/4/2004

Equipment Records:

H00 - Tank Leak Detection - None
J00 - Dispenser - None
B00 - Tank External Protection - None
G00 - Tank Secondary Containment - None
D00 - Pipe Type - No Piping
A00 - Tank Internal Protection - None
F00 - Pipe External Protection - None
I00 - Overfill - None
C00 - Pipe Location - No Piping

Tank Info:

Tank Number: 001
Tank Id: 65345
Tank Location: 1
Tank Type: Steel/Carbon Steel/Iron
Tank Status: Closed - In Place
Tank Model: Not reported
Pipe Model: Not reported
Install Date: Not reported
Capacity Gallons: 1500
Tightness Test Method: NN
Date Test: Not reported
Next Test Date: Not reported
Date Tank Closed: 2/1/2003
Register: True
Modified By: TRANSLAT
Last Modified: 3/4/2004

102
NW
1/8-1/4
0.157 mi.
829 ft.

**THE ANDREW
215 WEST 98TH STREET
NEW YORK, NY 10025**

**NY AST U004048471
N/A**

**Relative:
Lower**

AST:

Region: STATE
DEC Region: 2
Site Status: Administratively Closed
Facility Id: 2-602926
Program Type: PBS
UTM X: 586910.73401000001
UTM Y: 4516606.08409
Expiration Date: N/A

**Actual:
85 ft.**

Affiliation Records:

Site Id: 24881
Affiliation Type: Emergency Contact
Company Name: 251 WEST 98TH STREET, LLC
Contact Type: Not reported
Contact Name: PHILIP GOLDFARB
Address1: Not reported
Address2: Not reported
City: Not reported

Map ID
Direction
Distance
Elevation

MAP FINDINGS

Site

Database(s)

EDR ID Number
EPA ID Number

THE ANDREW (Continued)

U004048471

State: NN
Zip Code: Not reported
Country Code: 001
Phone: (201) 374-8496
Phone Ext: Not reported
Email: Not reported
Fax Number: Not reported
Modified By: TRANSLAT
Date Last Modified: 3/4/2004

Site Id: 24881
Affiliation Type: Owner
Company Name: 251 WEST 98TH STREET, LLC
Contact Type: Not reported
Contact Name: Not reported
Address1: 524 NORTH AVENUE
Address2: Not reported
City: NEW ROCHELLE
State: NY
Zip Code: 10801
Country Code: 001
Phone: (914) 235-3200
Phone Ext: Not reported
Email: Not reported
Fax Number: Not reported
Modified By: TRANSLAT
Date Last Modified: 3/4/2004

Site Id: 24881
Affiliation Type: Mail Contact
Company Name: DORSON ENVIRONMENTAL MANAGEMENT, INC.
Contact Type: Not reported
Contact Name: ROBERT J. ATZL
Address1: 45 KNOLLWOOD ROAD
Address2: Not reported
City: ELMSFORD
State: NY
Zip Code: 10523
Country Code: 001
Phone: (914) 592-3117
Phone Ext: Not reported
Email: Not reported
Fax Number: Not reported
Modified By: TRANSLAT
Date Last Modified: 3/4/2004

Site Id: 24881
Affiliation Type: On-Site Operator
Company Name: THE ANDREW
Contact Type: Not reported
Contact Name: LLOYD DANIELS
Address1: Not reported
Address2: Not reported
City: Not reported
State: NN
Zip Code: Not reported
Country Code: 001

Map ID
Direction
Distance
Elevation

MAP FINDINGS

Site

Database(s)

EDR ID Number
EPA ID Number

THE ANDREW (Continued)

U004048471

Phone: (212) 737-3698
Phone Ext: Not reported
Email: Not reported
Fax Number: Not reported
Modified By: TRANSLAT
Date Last Modified: 3/4/2004

Equipment Records:

D01 - Pipe Type - Steel/Carbon Steel/Iron
A00 - Tank Internal Protection - None
I04 - Overfill - Product Level Gauge (A/G)
F00 - Pipe External Protection - None
B00 - Tank External Protection - None
G10 - Tank Secondary Containment - Impervious Underlayment
J02 - Dispenser - Suction
C03 - Pipe Location - Aboveground/Underground Combination
H06 - Tank Leak Detection - Impervious Barrier/Concrete Pad (A/G)

Tank Info:

Tank Number: 001
Tank Id: 52113
Tank Location: 1
Tank Type: Steel/Carbon Steel/Iron
Tank Status: Administratively Closed
Tank Model: Not reported
Pipe Model: Not reported
Install Date: 1/1/1992
Capacity Gallons: 3000
Tightness Test Method: NN
Date Test: Not reported
Next Test Date: Not reported
Date Tank Closed: Not reported
Register: True
Modified By: KAKyer
Last Modified: 3/24/2004

U103 **805 COLUMBUS LLC**
NE **805 COLUMBUS AVE**
1/8-1/4 **NEW YORK, NY 10025**
0.159 mi.
839 ft. **Site 2 of 2 in cluster U**

NY AST **A100355695**
N/A

Relative:
Equal

AST:
Region: STATE
DEC Region: 2
Site Status: Active
Facility Id: 2-611538
Program Type: PBS
UTM X: Not reported
UTM Y: Not reported
Expiration Date: 2015/01/01

Actual:
90 ft.

Affiliation Records:
Site Id: 446355
Affiliation Type: On-Site Operator
Company Name: 805 COLUMBUS LLC
Contact Type: Not reported

Map ID
Direction
Distance
Elevation

MAP FINDINGS

Site

Database(s)

EDR ID Number
EPA ID Number

805 COLUMBUS LLC (Continued)

A100355695

Contact Name: JEFF DAVIS
Address1: Not reported
Address2: Not reported
City: Not reported
State: NN
Zip Code: Not reported
Country Code: 001
Phone: (212) 865-8080
Phone Ext: Not reported
Email: Not reported
Fax Number: Not reported
Modified By: MSBAPTIS
Date Last Modified: 3/14/2011

Site Id: 446355
Affiliation Type: Mail Contact
Company Name: 805 COLUMBUS LLC
Contact Type: AGENT
Contact Name: JEFF DAVIS
Address1: 792 COLUMBUS AVE , APT 1E
Address2: Not reported
City: NEW YORK
State: NY
Zip Code: 10025
Country Code: 001
Phone: (212) 865-8080
Phone Ext: Not reported
Email: Not reported
Fax Number: Not reported
Modified By: MSBAPTIS
Date Last Modified: 3/14/2011

Site Id: 446355
Affiliation Type: Owner
Company Name: 805 COLUMBUS LLC
Contact Type: AGENT
Contact Name: JEFF DAVIS
Address1: 792 COLUMBUS AVE , APT 1E
Address2: Not reported
City: NEW YORK
State: NY
Zip Code: 10025
Country Code: 001
Phone: (212) 865-8080
Phone Ext: Not reported
Email: Not reported
Fax Number: Not reported
Modified By: MSBAPTIS
Date Last Modified: 3/14/2011

Site Id: 446355
Affiliation Type: Emergency Contact
Company Name: 805 COLUMBUS LLC
Contact Type: Not reported
Contact Name: JEFF DAVIS
Address1: Not reported
Address2: Not reported

Map ID
Direction
Distance
Elevation

MAP FINDINGS

Site

Database(s)

EDR ID Number
EPA ID Number

805 COLUMBUS LLC (Continued)

A100355695

City: Not reported
State: NN
Zip Code: Not reported
Country Code: 001
Phone: (212) 865-8080
Phone Ext: Not reported
Email: Not reported
Fax Number: Not reported
Modified By: MSBAPTIS
Date Last Modified: 3/14/2011

Equipment Records:

L00 - Piping Leak Detection - None
B01 - Tank External Protection - Painted/Asphalt Coating
K01 - Spill Prevention - Catch Basin
A00 - Tank Internal Protection - None
J02 - Dispenser - Suction
D01 - Pipe Type - Steel/Carbon Steel/Iron
G09 - Tank Secondary Containment - Modified Double-Walled (Aboveground)
F01 - Pipe External Protection - Painted/Asphalt Coating
C01 - Pipe Location - Aboveground
E00 - Piping Secondary Containment - None
H01 - Tank Leak Detection - Interstitial - Electronic Monitoring
I02 - Overfill - High Level Alarm

Tank Info:

Tank Number: 001
Tank Id: 238401
Tank Location: 3
Tank Type: Steel/Carbon Steel/Iron
Tank Status: In Service
Tank Model: Not reported
Pipe Model: Not reported
Install Date: 1/1/2010
Capacity Gallons: 10000
Tightness Test Method: NN
Date Test: Not reported
Next Test Date: Not reported
Date Tank Closed: Not reported
Register: True
Modified By: MSBAPTIS
Last Modified: 3/14/2011

**X104
NNW
1/8-1/4
0.159 mi.
840 ft.**

**200-230 W. 99 REALTY LLC
216 WEST 99TH ST
NEW YORK, NY 10025
Site 1 of 3 in cluster X**

**NY AST A100157468
N/A**

**Relative:
Lower**

AST:
Region: STATE
DEC Region: 2
Site Status: Active
Facility Id: 2-096571
Program Type: PBS
UTM X: 586957.48218000005

**Actual:
89 ft.**

Map ID
Direction
Distance
Elevation

MAP FINDINGS

Site

Database(s)

EDR ID Number
EPA ID Number

200-230 W. 99 REALTY LLC (Continued)

A100157468

UTM Y: 4516656.03828
Expiration Date: 2014/12/28

Affiliation Records:

Site Id: 2742
Affiliation Type: Owner
Company Name: 200-230 W. 99 REALTY LLC
Contact Type: GENERAL MANAGER
Contact Name: MARTIN BLUM
Address1: 145 HUGUENOT STREET, 5TH FLOOR
Address2: Not reported
City: NEW ROCHELLE
State: NY
Zip Code: 10801
Country Code: 001
Phone: (914) 637-6200
Phone Ext: Not reported
Email: Not reported
Fax Number: Not reported
Modified By: CGFREEDM
Date Last Modified: 11/19/2009

Site Id: 2742
Affiliation Type: Mail Contact
Company Name: 200-230 W. 99 REALTY LLC
Contact Type: Not reported
Contact Name: S.W. MANAGEMENT LLC
Address1: 145 HUGUENOT STREET, 5TH FLOOR
Address2: Not reported
City: NEW ROCHELLE
State: NY
Zip Code: 10801
Country Code: 001
Phone: (914) 637-6200
Phone Ext: Not reported
Email: Not reported
Fax Number: Not reported
Modified By: CGFREEDM
Date Last Modified: 11/19/2009

Site Id: 2742
Affiliation Type: On-Site Operator
Company Name: 200-230 W. 99 REALTY LLC
Contact Type: Not reported
Contact Name: ROBERTO MILLS
Address1: Not reported
Address2: Not reported
City: Not reported
State: NN
Zip Code: Not reported
Country Code: 001
Phone: (212) 920-0128
Phone Ext: Not reported
Email: Not reported
Fax Number: Not reported
Modified By: CGFREEDM
Date Last Modified: 11/19/2009

Map ID
Direction
Distance
Elevation

MAP FINDINGS

Site

Database(s)

EDR ID Number
EPA ID Number

200-230 W. 99 REALTY LLC (Continued)

A100157468

Site Id: 2742
Affiliation Type: Emergency Contact
Company Name: 200-230 W. 99 REALTY LLC
Contact Type: Not reported
Contact Name: BAUER BOILERS
Address1: Not reported
Address2: Not reported
City: Not reported
State: NN
Zip Code: Not reported
Country Code: 999
Phone: (718) 299-1650
Phone Ext: Not reported
Email: Not reported
Fax Number: Not reported
Modified By: KXTANG
Date Last Modified: 2/13/2006

Equipment Records:

C00 - Pipe Location - No Piping
G00 - Tank Secondary Containment - None
H05 - Tank Leak Detection - In-Tank System (ATG)
A00 - Tank Internal Protection - None
I04 - Overfill - Product Level Gauge (A/G)
F00 - Pipe External Protection - None
J02 - Dispenser - Suction
B00 - Tank External Protection - None
D01 - Pipe Type - Steel/Carbon Steel/Iron
L09 - Piping Leak Detection - Exempt Suction Piping
K00 - Spill Prevention - None
E00 - Piping Secondary Containment - None

Tank Info:

Tank Number: 001
Tank Id: 5105
Tank Location: 1
Tank Type: Steel/Carbon Steel/Iron
Tank Status: In Service
Tank Model: Not reported
Pipe Model: Not reported
Install Date: 3/15/1921
Capacity Gallons: 3500
Tightness Test Method: NN
Date Test: Not reported
Next Test Date: Not reported
Date Tank Closed: Not reported
Register: True
Modified By: CGFREEDM
Last Modified: 11/19/2009

MAP FINDINGS

Map ID
 Direction
 Distance
 Elevation

Site

Database(s)

EDR ID Number
 EPA ID Number

Y105 **229 WEST 97 REALTY ASSOC**
WNW **229 WEST 97TH ST**
1/8-1/4 **NEW YORK, NY 10025**
0.163 mi.
863 ft. **Site 1 of 2 in cluster Y**

NY AST **U003385398**
NY HIST AST **N/A**

Relative:
Lower

AST:

Region: STATE
 DEC Region: 2
 Site Status: Active
 Facility Id: 2-188212
 Program Type: PBS
 UTM X: 586847.37855000002
 UTM Y: 4516547.6085599996
 Expiration Date: 2012/06/05

Actual:
81 ft.

Affiliation Records:

Site Id: 5682
 Affiliation Type: Mail Contact
 Company Name: COOPER SQUARE REALTY INC
 Contact Type: Not reported
 Contact Name: CLAUDIA DAVIS
 Address1: 6 EAST 43RD STREET
 Address2: 14TH FLOOR
 City: NEW YORK
 State: NY
 Zip Code: 10017
 Country Code: 001
 Phone: (212) 643-8988
 Phone Ext: Not reported
 Email: CLAUDIA.DAVIS@COOPERSQUARE.COM
 Fax Number: Not reported
 Modified By: KXTANG
 Date Last Modified: 7/6/2007

Site Id: 5682
 Affiliation Type: On-Site Operator
 Company Name: 229 OWNERS CORP % COOPER SQUARE RLTY INC
 Contact Type: Not reported
 Contact Name: KENNY METALIA
 Address1: Not reported
 Address2: Not reported
 City: Not reported
 State: NN
 Zip Code: Not reported
 Country Code: 001
 Phone: (646) 286-0243
 Phone Ext: Not reported
 Email: Not reported
 Fax Number: Not reported
 Modified By: KXTANG
 Date Last Modified: 7/6/2007

Site Id: 5682
 Affiliation Type: Owner
 Company Name: 229 OWNERS CORP % COOPER SQUARE REALTY
 Contact Type: AGENT
 Contact Name: CLAUDIA DAVIS
 Address1: 6 E 43 ST
 Address2: Not reported

Map ID
Direction
Distance
Elevation

MAP FINDINGS

Site

Database(s)

EDR ID Number
EPA ID Number

229 WEST 97 REALTY ASSOC (Continued)

U003385398

City: NEW YORK
State: NY
Zip Code: 10017
Country Code: 001
Phone: (212) 682-7373
Phone Ext: Not reported
Email: Not reported
Fax Number: Not reported
Modified By: KXTANG
Date Last Modified: 7/6/2007

Site Id: 5682
Affiliation Type: Emergency Contact
Company Name: 229 OWNERS CORP % COOPER SQUARE REALTY
Contact Type: Not reported
Contact Name: MICHAEL DENKER
Address1: Not reported
Address2: Not reported
City: Not reported
State: NN
Zip Code: Not reported
Country Code: 999
Phone: (212) 634-8900
Phone Ext: Not reported
Email: Not reported
Fax Number: Not reported
Modified By: KXTANG
Date Last Modified: 7/6/2007

Equipment Records:

H00 - Tank Leak Detection - None
D01 - Pipe Type - Steel/Carbon Steel/Iron
G00 - Tank Secondary Containment - None
F00 - Pipe External Protection - None
I04 - Overfill - Product Level Gauge (A/G)
B00 - Tank External Protection - None
C00 - Pipe Location - No Piping
A00 - Tank Internal Protection - None

Tank Info:

Tank Number: 001
Tank Id: 5780
Tank Location: 1
Tank Type: Steel/Carbon Steel/Iron
Tank Status: In Service
Tank Model: Not reported
Pipe Model: Not reported
Install Date: 2/27/1953
Capacity Gallons: 5000
Tightness Test Method: NN
Date Test: Not reported
Next Test Date: Not reported
Date Tank Closed: Not reported
Register: True
Modified By: KXTANG
Last Modified: 7/6/2007

Map ID
Direction
Distance
Elevation

MAP FINDINGS

Site

Database(s)

EDR ID Number
EPA ID Number

229 WEST 97 REALTY ASSOC (Continued)

U003385398

HIST AST:

PBS Number: 2-188212
SWIS Code: 6201
Operator: LUIS PERREAUX
Facility Phone: (212) 662-6230
Facility Addr2: 229 WEST 97TH ST
Facility Type: APARTMENT BUILDING
Emergency: LUIS PERREAUX
Emergency Tel: (212) 662-6230
Old PBSNO: Not reported
Date Inspected: Not reported
Inspector: Not reported
Result of Inspection: Not reported
Owner Name: 229 OWNERS CORP
Owner Address: 341 EAST 149TH STREET
Owner City,St,Zip: BRONX, NY 10451
Federal ID: Not reported
Owner Tel: (718) 993-9060
Owner Type: Corporate/Commercial
Owner Subtype: Not reported
Mailing Contact: MIRIAM STOLIN, PROP MGR
Mailing Name: COOPER SQUARE REALTY INC
Mailing Address: 6 EAST 43RD STREET, 14TH FLOOR
Mailing Address 2: Not reported
Mailing City,St,Zip: NEW YORK, NY 10017
Mailing Telephone: (212) 634-8912
Owner Mark: First Owner
Facility Status: 1 - Active PBS facility, i.e. total capacity of the PBS tanks is greater than 1,100 gallons, regardless if Subpart 360-14 tanks exist or not at the facility.

Certification Flag: False
Certification Date: 02/29/2000
Expiration: 06/05/2002
Renew Flag: False
Renew Date: Not reported
Total Capacity: 5000
FAMT: True
Facility Screen: No Missing Data
Owner Screen: No Missing Data
Tank Screen: Minor Data Missing
Dead Letter: False
CBS Number: Not reported
Town or City: NEW YORK CITY
County Code: 62
Town or City Code: 01
Region: 2

Tank ID: 001
Tank Location: ABOVEGROUND
Tank Status: In Service
Install Date: Not reported
Capacity (Gal): 5000
Product Stored: NOS 5 OR 6 FUEL OIL
Tank Type: Steel/carbon steel
Tank Internal: Not reported
Tank External: Not reported
Pipe Location: Not reported

Map ID
Direction
Distance
Elevation

MAP FINDINGS

Site

Database(s)

EDR ID Number
EPA ID Number

229 WEST 97 REALTY ASSOC (Continued)

U003385398

Pipe Type: STEEL/IRON
Pipe Internal: Not reported
Pipe External: Not reported
Tank Containment: None
Leak Detection: 0
Overfill Protection: 4
Dispenser Method: Gravity
Date Tested: Not reported
Next Test Date: Not reported
Missing Data for Tank: Minor Data Missing
Date Closed: Not reported
Test Method: Not reported
Deleted: False
Updated: False
SPDES Number: Not reported
Lat/Long: Not reported

**Y106
WNW
1/8-1/4
0.168 mi.
887 ft.**

**A.D.G. REALTY INC.
230 WEST 97TH STREET
NEW YORK, NY 10025
Site 2 of 2 in cluster Y**

**NY HIST UST U003127521
N/A**

**Relative:
Lower**

HIST UST:

**Actual:
80 ft.**

PBS Number: 2-100552
SPDES Number: Not reported
Emergency Contact: THOMAS TING
Emergency Telephone: (718) 779-7777
Operator: RAMON ARROYO
Operator Telephone: (212) 666-4326
Owner Name: A.D.G. REALTY INC
Owner Address: 85-11 NORTHERN BLVD.
Owner City,St,Zip: JACKSON HEIGHTS, NY 11372
Owner Telephone: (718) 779-7777
Owner Type: Private Resident
Owner Subtype: Not reported
Mailing Name: A.D.G. REALTY INC. C/O
Mailing Address: ENTER EQUITY INC.
Mailing Address 2: 85-11 NORTHERN BLVD.
Mailing City,St,Zip: JACKSON HEIGHTS, NY 11372
Mailing Contact: Not reported
Mailing Telephone: (718) 779-7777
Owner Mark: First Owner
Facility Status: 1 - Active PBS facility, i.e. total capacity of the PBS tanks is greater than 1,100 gallons, regardless if Subpart 360-14 tanks exist or not at the facility.
Facility Addr2: 230 WEST 97TH STREET
SWIS ID: 6201
Old PBS Number: Not reported
Facility Type: APARTMENT BUILDING
Inspected Date: Not reported
Inspector: Not reported
Inspection Result: Not reported
Federal ID: Not reported
Certification Flag: False
Certification Date: 07/05/2000
Expiration Date: 03/24/2002
Renew Flag: False

Map ID
 Direction
 Distance
 Elevation

MAP FINDINGS

Site

Database(s)

EDR ID Number
 EPA ID Number

A.D.G. REALTY INC. (Continued)

U003127521

Renewal Date: 20011113
 Total Capacity: 5000
 FAMT: True
 Facility Screen: No Missing Data
 Owner Screen: Minor Data Missing
 Tank Screen: Minor Data Missing
 Dead Letter: False
 CBS Number: Not reported
 Town or City: NEW YORK CITY
 County Code: 62
 Town or City: 01
 Region: 2

Tank Id: 001
 Tank Location: UNDERGROUND
 Tank Status: In Service
 Install Date: Not reported
 Capacity (gals): 5000
 Product Stored: NOS 5 OR 6 FUEL OIL
 Tank Type: Steel/carbon steel
 Tank Internal: Not reported
 Tank External: Not reported
 Pipe Location: Not reported
 Pipe Type: STEEL/IRON
 Pipe Internal: Not reported
 Pipe External: Not reported
 Second Containment: Diking
 Leak Detection: Other
 Overfill Prot: Product Level Gauge
 Dispenser: Suction
 Date Tested: Not reported
 Next Test Date: Not reported
 Missing Data for Tank: Minor Data Missing
 Date Closed: Not reported
 Test Method: Not reported
 Deleted: False
 Updated: False
 Lat/long: Not reported

V107
 SSE
 1/8-1/4
 0.169 mi.
 894 ft.

50 WEST OWNERS CORP % ANDREWS BLDG CORP
50 WEST 96TH STREET
NEW YORK, NY 10025
Site 3 of 5 in cluster V

NY AST A100318892
N/A

**Relative:
 Higher**

AST:
 Region: STATE
 DEC Region: 2
 Site Status: Active
 Facility Id: 2-202657
 Program Type: PBS
 UTM X: 587256.83314999996
 UTM Y: 4516213.7007600004
 Expiration Date: 2012/07/20

**Actual:
 101 ft.**

Affiliation Records:
 Site Id: 6952
 Affiliation Type: On-Site Operator

Map ID
Direction
Distance
Elevation

MAP FINDINGS

Site

Database(s)

EDR ID Number
EPA ID Number

50 WEST OWNERS CORP % ANDREWS BLDG CORP (Continued)

A100318892

Company Name: 50 WEST OWNERS CORP % ANDREWS BLDG CORP
Contact Type: Not reported
Contact Name: PETER TINAJ
Address1: Not reported
Address2: Not reported
City: Not reported
State: NN
Zip Code: Not reported
Country Code: 001
Phone: (646) 529-7137
Phone Ext: Not reported
Email: Not reported
Fax Number: Not reported
Modified By: dxliving
Date Last Modified: 12/12/2007

Site Id: 6952
Affiliation Type: Mail Contact
Company Name: 50 WEST OWNERS CORP
Contact Type: Not reported
Contact Name: CONNIE WILKOFISKY, PROPERTY MANAGER
Address1: % ANDREWS BLDG CORP
Address2: 666 BROADWAY, 12TH FL
City: NEW YORK
State: NY
Zip Code: 10012
Country Code: 001
Phone: (212) 529-5688
Phone Ext: Not reported
Email: Not reported
Fax Number: Not reported
Modified By: dxliving
Date Last Modified: 12/12/2007

Site Id: 6952
Affiliation Type: Emergency Contact
Company Name: 50 WEST OWNERS CORP % ANDREWS BLDG CORP
Contact Type: Not reported
Contact Name: CONNIE WILKOFISKY
Address1: Not reported
Address2: Not reported
City: Not reported
State: NN
Zip Code: Not reported
Country Code: 999
Phone: (212) 529-5688
Phone Ext: Not reported
Email: Not reported
Fax Number: Not reported
Modified By: dxliving
Date Last Modified: 12/12/2007

Site Id: 6952
Affiliation Type: Owner
Company Name: 50 WEST OWNERS CORP % ANDREWS BLDG CORP
Contact Type: AGENT
Contact Name: CONNIE WILKOFISKY

Map ID
Direction
Distance
Elevation

MAP FINDINGS

Site

Database(s)

EDR ID Number
EPA ID Number

50 WEST OWNERS CORP % ANDREWS BLDG CORP (Continued)

A100318892

Address1: 666 BROADWAY, 12TH FL
Address2: Not reported
City: NEW YORK
State: NY
Zip Code: 10012
Country Code: 001
Phone: (212) 529-5688
Phone Ext: Not reported
Email: Not reported
Fax Number: Not reported
Modified By: dxliving
Date Last Modified: 12/12/2007

Equipment Records:

L00 - Piping Leak Detection - None
J02 - Dispenser - Suction
F00 - Pipe External Protection - None
G03 - Tank Secondary Containment - Vault (w/o access)
I05 - Overfill - Vent Whistle
K00 - Spill Prevention - None
A00 - Tank Internal Protection - None
B00 - Tank External Protection - None
D01 - Pipe Type - Steel/Carbon Steel/Iron
C01 - Pipe Location - Aboveground
E00 - Piping Secondary Containment - None
H00 - Tank Leak Detection - None

Tank Info:

Tank Number: 001
Tank Id: 16983
Tank Location: 1
Tank Type: Steel/Carbon Steel/Iron
Tank Status: In Service
Tank Model: Not reported
Pipe Model: Not reported
Install Date: 8/3/1961
Capacity Gallons: 5000
Tightness Test Method: NN
Date Test: Not reported
Next Test Date: Not reported
Date Tank Closed: Not reported
Register: True
Modified By: dxliving
Last Modified: 12/12/2007

V108
SSE
1/8-1/4
0.169 mi.
894 ft.

50 WEST 96TH STREET OWNERS CORP
50 W 96TH ST
NEW YORK, NY 10025
Site 4 of 5 in cluster V

RCRA-NonGen 1008374518
NY MANIFEST NYR000132621

Relative:
Higher

RCRA-NonGen:
Date form received by agency: 02/19/2008
Facility name: 50 WEST 96TH STREET OWNERS CORP
Facility address: 50 W 96TH ST
NEW YORK, NY 10025
EPA ID: NYR000132621

Actual:
101 ft.

Map ID
Direction
Distance
Elevation

MAP FINDINGS

Site

Database(s)

EDR ID Number
EPA ID Number

50 WEST 96TH STREET OWNERS CORP (Continued)

1008374518

Mailing address: W 96TH ST
NEW YORK, NY 10025

Contact: BARRY - KORMAN
Contact address: W 96TH ST
NEW YORK, NY 10025

Contact country: US
Contact telephone: (646) 261-3995
Contact email: Not reported
EPA Region: 02
Classification: Conditionally Exempt Small Quantity Generator
Description: Handler: generates 100 kg or less of hazardous waste per calendar month, and accumulates 1000 kg or less of hazardous waste at any time; or generates 1 kg or less of acutely hazardous waste per calendar month, and accumulates at any time: 1 kg or less of acutely hazardous waste; or 100 kg or less of any residue or contaminated soil, waste or other debris resulting from the cleanup of a spill, into or on any land or water, of acutely hazardous waste; or generates 100 kg or less of any residue or contaminated soil, waste or other debris resulting from the cleanup of a spill, into or on any land or water, of acutely hazardous waste during any calendar month, and accumulates at any time: 1 kg or less of acutely hazardous waste; or 100 kg or less of any residue or contaminated soil, waste or other debris resulting from the cleanup of a spill, into or on any land or water, of acutely hazardous waste

Classification: Non-Generator
Description: Handler: Non-Generators do not presently generate hazardous waste

Handler Activities Summary:

U.S. importer of hazardous waste: No
Mixed waste (haz. and radioactive): No
Recycler of hazardous waste: No
Transporter of hazardous waste: No
Treater, storer or disposer of HW: No
Underground injection activity: No
On-site burner exemption: No
Furnace exemption: No
Used oil fuel burner: No
Used oil processor: No
Used oil refiner: No
Used oil fuel marketer to burner: No
Used oil Specification marketer: No
Used oil transfer facility: No
Used oil transporter: No

Historical Generators:

Date form received by agency: 02/18/2008
Facility name: 50 WEST 96TH STREET OWNERS CORP
Classification: Conditionally Exempt Small Quantity Generator

Date form received by agency: 01/01/2006
Facility name: 50 WEST 96TH STREET OWNERS CORP
Classification: Conditionally Exempt Small Quantity Generator

Date form received by agency: 06/08/2005
Facility name: 50 WEST 96TH STREET OWNERS CORP
Classification: Conditionally Exempt Small Quantity Generator

Map ID
Direction
Distance
Elevation

MAP FINDINGS

Site

Database(s)

EDR ID Number
EPA ID Number

50 WEST 96TH STREET OWNERS CORP (Continued)

1008374518

Violation Status: No violations found

NY MANIFEST:

EPA ID: NYR000132621
Country: USA
Mailing Name: NEW YORK HOMES
Mailing Contact: N/S
Mailing Address: 50 W 98TH ST
Mailing Address 2: Not reported
Mailing City: NEW YORK
Mailing State: NY
Mailing Zip: 10027
Mailing Zip4: Not reported
Mailing Country: USA
Mailing Phone: 845-369-7508

Document ID: NYG3919374
Manifest Status: Not reported
Trans1 State ID: MAD039322250
Trans2 State ID: NJD986607380
Generator Ship Date: 06/23/2005
Trans1 Recv Date: 06/23/2005
Trans2 Recv Date: 06/27/2005
TSD Site Recv Date: 06/28/2005
Part A Recv Date: Not reported
Part B Recv Date: Not reported
Generator EPA ID: NYR000132621
Trans1 EPA ID: NYMA006
Trans2 EPA ID: Not reported
TSD ID: OHD000816629
Waste Code: D008 - LEAD 5.0 MG/L TCLP
Quantity: 00175
Units: P - Pounds
Number of Containers: 001
Container Type: DM - Metal drums, barrels
Handling Method: T Chemical, physical, or biological treatment.
Specific Gravity: 01.00
Year: 2005

Document ID: NYG3919374
Manifest Status: Not reported
Trans1 State ID: MAD039322250
Trans2 State ID: NJD986607380
Generator Ship Date: 06/23/2005
Trans1 Recv Date: 06/23/2005
Trans2 Recv Date: 06/27/2005
TSD Site Recv Date: 06/28/2005
Part A Recv Date: Not reported
Part B Recv Date: Not reported
Generator EPA ID: NYR000132621
Trans1 EPA ID: NYMA006
Trans2 EPA ID: Not reported
TSD ID: OHD000816629
Waste Code: D008 - LEAD 5.0 MG/L TCLP
Quantity: 00175
Units: P - Pounds

Map ID
Direction
Distance
Elevation

MAP FINDINGS

Site

Database(s)

EDR ID Number
EPA ID Number

50 WEST 96TH STREET OWNERS CORP (Continued)

1008374518

Number of Containers: 001
Container Type: DM - Metal drums, barrels
Handling Method: T Chemical, physical, or biological treatment.
Specific Gravity: 01.00
Year: Not reported

V109
SSE
1/8-1/4
0.169 mi.
894 ft.

**50 WEST 96TH STREET
50 WEST 96TH STREET
NEW YORK, NY 10025**

**NY HIST UST U001836013
N/A**

Site 5 of 5 in cluster V

**Relative:
Higher**

HIST UST:

**Actual:
101 ft.**

PBS Number: 2-202657
SPDES Number: Not reported
Emergency Contact: ANGEL RODRIGUEZ
Emergency Telephone: (212) 663-4259
Operator: ANGEL RODRIQUEZ
Operator Telephone: (212) 663-4259
Owner Name: 50 WEST OWNERS CORP
Owner Address: 50 WEST 96TH STREET
Owner City,St,Zip: NEW YORK, NY 10025
Owner Telephone: (212) 663-4259
Owner Type: Not reported
Owner Subtype: Not reported
Mailing Name: CENTURY OPERATING CORP
Mailing Address: SEVEN PENN PLAZA SUITE 1400
Mailing Address 2: Not reported
Mailing City,St,Zip: NEW YORK, NY 10001
Mailing Contact: NEAL GITLITZ
Mailing Telephone: (212) 560-6400
Owner Mark: First Owner
Facility Status: 1 - Active PBS facility, i.e. total capacity of the PBS tanks is greater than 1,100 gallons, regardless if Subpart 360-14 tanks exist or not at the facility.

Facility Addr2: 50 WEST 96TH STREET
SWIS ID: 6201
Old PBS Number: Not reported
Facility Type: APARTMENT BUILDING
Inspected Date: Not reported
Inspector: Not reported
Inspection Result: Not reported
Federal ID: Not reported
Certification Flag: False
Certification Date: 08/01/1997
Expiration Date: 07/20/2002
Renew Flag: False
Renewal Date: Not reported
Total Capacity: 5000
FAMT: True
Facility Screen: No Missing Data
Owner Screen: Minor Data Missing
Tank Screen: Minor Data Missing
Dead Letter: False
CBS Number: Not reported
Town or City: NEW YORK CITY
County Code: 62
Town or City: 01

Map ID
 Direction
 Distance
 Elevation

MAP FINDINGS

Site

Database(s)

EDR ID Number
 EPA ID Number

50 WEST 96TH STREET (Continued)

U001836013

Region: 2

Tank Id: 001
 Tank Location: UNDERGROUND
 Tank Status: In Service
 Install Date: Not reported
 Capacity (gals): 5000
 Product Stored: NOS 5 OR 6 FUEL OIL
 Tank Type: Steel/carbon steel
 Tank Internal: Not reported
 Tank External: Not reported
 Pipe Location: Not reported
 Pipe Type: STEEL/IRON
 Pipe Internal: Not reported
 Pipe External: Not reported
 Second Containment: Diking
 Leak Detection: Other
 Overfill Prot: Product Level Gauge
 Dispenser: Suction
 Date Tested: Not reported
 Next Test Date: Not reported
 Missing Data for Tank: Minor Data Missing
 Date Closed: Not reported
 Test Method: Not reported
 Deleted: False
 Updated: False
 Lat/long: Not reported

W110
WSW
1/8-1/4
0.170 mi.
896 ft.

200 W. 95 STREET
200 WEST 95TH STREET
NEW YORK, NY 10025
Site 2 of 4 in cluster W

NY AST A100183107
N/A

Relative:
Higher

AST:
 Region: STATE
 DEC Region: 2
 Site Status: Active
 Facility Id: 2-606477
 Program Type: PBS
 UTM X: 586814.50373
 UTM Y: 4516328.1765599996
 Expiration Date: 2011/07/25

Actual:
93 ft.

Affiliation Records:
 Site Id: 28339
 Affiliation Type: Emergency Contact
 Company Name: 200 WEST 95 STREET OWNERS CORP.
 Contact Type: Not reported
 Contact Name: JOSEPH KIZNER
 Address1: Not reported
 Address2: Not reported
 City: Not reported
 State: NN
 Zip Code: Not reported
 Country Code: 001
 Phone: (212) 873-0368
 Phone Ext: Not reported

Map ID
Direction
Distance
Elevation

MAP FINDINGS

Site

Database(s)

EDR ID Number
EPA ID Number

200 W. 95 STREET (Continued)

A100183107

Email: Not reported
Fax Number: Not reported
Modified By: TRANSLAT
Date Last Modified: 3/4/2004

Site Id: 28339
Affiliation Type: Mail Contact
Company Name: KIZNER ASSOCIATES INC.
Contact Type: Not reported
Contact Name: JOSEPH KIZNER
Address1: 144 WEST 72ND STREET
Address2: Not reported
City: NEW YORK
State: NY
Zip Code: 10023
Country Code: 001
Phone: (212) 873-0368
Phone Ext: Not reported
Email: Not reported
Fax Number: Not reported
Modified By: KXTANG
Date Last Modified: 3/15/2007

Site Id: 28339
Affiliation Type: On-Site Operator
Company Name: 200 W. 95 STREET
Contact Type: Not reported
Contact Name: JOSEPH KIZNER
Address1: Not reported
Address2: Not reported
City: Not reported
State: NN
Zip Code: Not reported
Country Code: 001
Phone: (212) 873-0368
Phone Ext: Not reported
Email: Not reported
Fax Number: Not reported
Modified By: TRANSLAT
Date Last Modified: 3/4/2004

Site Id: 28339
Affiliation Type: Owner
Company Name: 200 WEST 95 STREET OWNERS CORP.
Contact Type: AGENT
Contact Name: JOSEPH KIZNER
Address1: 200 W. 95TH ST.
Address2: Not reported
City: NEW YORK
State: NY
Zip Code: 10025
Country Code: 001
Phone: (212) 873-0368
Phone Ext: Not reported
Email: Not reported
Fax Number: Not reported
Modified By: KXTANG

Map ID
Direction
Distance
Elevation

MAP FINDINGS

Site

Database(s)

EDR ID Number
EPA ID Number

200 W. 95 STREET (Continued)

A100183107

Date Last Modified: 4/26/2006

Equipment Records:

A00 - Tank Internal Protection - None
B00 - Tank External Protection - None
G00 - Tank Secondary Containment - None
I05 - Overfill - Vent Whistle
F00 - Pipe External Protection - None
L09 - Piping Leak Detection - Exempt Suction Piping
J02 - Dispenser - Suction
D01 - Pipe Type - Steel/Carbon Steel/Iron
C01 - Pipe Location - Aboveground
H00 - Tank Leak Detection - None

Tank Info:

Tank Number: 1
Tank Id: 61489
Tank Location: 1
Tank Type: Steel/Carbon Steel/Iron
Tank Status: In Service
Tank Model: Not reported
Pipe Model: Not reported
Install Date: 1/1/1980
Capacity Gallons: 3000
Tightness Test Method: NN
Date Test: Not reported
Next Test Date: Not reported
Date Tank Closed: Not reported
Register: True
Modified By: TRANSLAT
Last Modified: 3/4/2004

Z111
SE
1/8-1/4
0.170 mi.
897 ft.

**49 WEST 96TH STREET
49 WEST 96TH STREET
NEW YORK, NY 10025**
Site 1 of 7 in cluster Z

**NY AST U003387919
NY HIST AST N/A**

**Relative:
Higher**

AST:
Region: STATE
DEC Region: 2
Site Status: Active
Facility Id: 2-314609
Program Type: PBS
UTM X: 587263.71800999995
UTM Y: 4516223.7739399998
Expiration Date: 2012/07/10

**Actual:
101 ft.**

Affiliation Records:
Site Id: 14348
Affiliation Type: On-Site Operator
Company Name: 49 WEST 96TH STREET TENANTS CORP.
Contact Type: Not reported
Contact Name: HARRY SANTAELLA
Address1: Not reported
Address2: Not reported
City: Not reported

Map ID
Direction
Distance
Elevation

MAP FINDINGS

Site

Database(s)

EDR ID Number
EPA ID Number

49 WEST 96TH STREET (Continued)

U003387919

State: NN
Zip Code: Not reported
Country Code: 001
Phone: (646) 739-2083
Phone Ext: Not reported
Email: Not reported
Fax Number: Not reported
Modified By: MSBAPTIS
Date Last Modified: 7/6/2009

Site Id: 14348
Affiliation Type: Owner
Company Name: 49 WEST 96TH ST TENANTS CORP.C/O MID BORO MGT
Contact Type: ACCT EXECUTIVE
Contact Name: MICHAEL J. WOLFE
Address1: 148 WEST 37TH STREET , 8TH FLOOR
Address2: Not reported
City: NEW YORK
State: NY
Zip Code: 10018
Country Code: 001
Phone: (718) 649-9400
Phone Ext: Not reported
Email: Not reported
Fax Number: Not reported
Modified By: MSBAPTIS
Date Last Modified: 7/22/2009

Site Id: 14348
Affiliation Type: Mail Contact
Company Name: MIDBORO MGT CO.
Contact Type: Not reported
Contact Name: BEVERLY WHITFIELD
Address1: 148 WEST 37TH STREET
Address2: 8TH FLR
City: NEW YORK
State: NY
Zip Code: 10018
Country Code: 001
Phone: (718) 649-9400
Phone Ext: Not reported
Email: Not reported
Fax Number: Not reported
Modified By: NRLOMBAR
Date Last Modified: 2/5/2010

Site Id: 14348
Affiliation Type: Emergency Contact
Company Name: 49 WEST 96TH ST TENANTS CORP.
Contact Type: Not reported
Contact Name: HARRY SANTAELLA
Address1: Not reported
Address2: Not reported
City: Not reported
State: NN
Zip Code: Not reported
Country Code: 999

Map ID
Direction
Distance
Elevation

MAP FINDINGS

Site

Database(s)

EDR ID Number
EPA ID Number

49 WEST 96TH STREET (Continued)

U003387919

Phone: (646) 739-2083
Phone Ext: Not reported
Email: Not reported
Fax Number: Not reported
Modified By: MSBAPTIS
Date Last Modified: 7/6/2009

Equipment Records:

H00 - Tank Leak Detection - None
C01 - Pipe Location - Aboveground
J02 - Dispenser - Suction
K00 - Spill Prevention - None
L09 - Piping Leak Detection - Exempt Suction Piping
A00 - Tank Internal Protection - None
I05 - Overfill - Vent Whistle
F00 - Pipe External Protection - None
D01 - Pipe Type - Steel/Carbon Steel/Iron
G03 - Tank Secondary Containment - Vault (w/o access)
B01 - Tank External Protection - Painted/Asphalt Coating

Tank Info:

Tank Number: 001
Tank Id: 12807
Tank Location: 3
Tank Type: Steel/Carbon Steel/Iron
Tank Status: In Service
Tank Model: Not reported
Pipe Model: Not reported
Install Date: 1/1/1997
Capacity Gallons: 3200
Tightness Test Method: NN
Date Test: Not reported
Next Test Date: Not reported
Date Tank Closed: Not reported
Register: True
Modified By: MSBAPTIS
Last Modified: 7/31/2009

HIST AST:

PBS Number: 2-314609
SWIS Code: 6201
Operator: TROY AUSTIN
Facility Phone: (212) 678-2213
Facility Addr2: 49 WEST 96TH STREET
Facility Type: APARTMENT BUILDING
Emergency: GARY CANNATA
Emergency Tel: (212) 995-5140
Old PBSNO: Not reported
Date Inspected: Not reported
Inspector: Not reported
Result of Inspection: Not reported
Owner Name: 49-96 TENANTS CORPORATION
Owner Address: 49 WEST 96TH STREET
Owner City,St,Zip: NEW YORK, NY 10005
Federal ID: Not reported
Owner Tel: (718) 649-9400

Map ID
Direction
Distance
Elevation

MAP FINDINGS

Site

Database(s)

EDR ID Number
EPA ID Number

49 WEST 96TH STREET (Continued)

U003387919

Owner Type: Corporate/Commercial
Owner Subtype: Not reported
Mailing Contact: GARY CANNATA, PRES.
Mailing Name: RIVER TO RIVER PROPERTIES INTERNATIONAL INC.
Mailing Address: 86 EAST 10TH STREET
Mailing Address 2: Not reported
Mailing City,St,Zip: NY, NY 10003
Mailing Telephone: (212) 995-5140
Owner Mark: First Owner
Facility Status: 1 - Active PBS facility, i.e. total capacity of the PBS tanks is greater than 1,100 gallons, regardless if Subpart 360-14 tanks exist or not at the facility.

Certification Flag: False
Certification Date: 08/13/1997
Expiration: 07/10/2002
Renew Flag: False
Renew Date: Not reported
Total Capacity: 3200
FAMT: True
Facility Screen: No Missing Data
Owner Screen: Minor Data Missing
Tank Screen: Minor Data Missing
Dead Letter: False
CBS Number: Not reported
Town or City: NEW YORK CITY
County Code: 62
Town or City Code: 01
Region: 2

Tank ID: 001
Tank Location: ABOVEGROUND ON SADDLES LEGS, STILTS, RACK, OR CRADLE
Tank Status: In Service
Install Date: Not reported
Capacity (Gal): 3200
Product Stored: NOS 1,2, OR 4 FUEL OIL
Tank Type: Steel/carbon steel
Tank Internal: 0
Tank External: 1
Pipe Location: Aboveground
Pipe Type: STEEL/IRON
Pipe Internal: None
Pipe External: 0
Tank Containment: Diking
Leak Detection: 0
Overfill Protection: 6
Dispenser Method: Not reported
Date Tested: Not reported
Next Test Date: Not reported
Missing Data for Tank: Minor Data Missing
Date Closed: Not reported
Test Method: Not reported
Deleted: False
Updated: True
SPDES Number: Not reported
Lat/Long: Not reported

Map ID
Direction
Distance
Elevation

MAP FINDINGS

Site

Database(s)

EDR ID Number
EPA ID Number

AA112
South
1/8-1/4
0.171 mi.
904 ft.

SIMCHE CLEANERS
70 WEST 95TH STREET
NEW YORK, NY 10025

Site 1 of 7 in cluster AA

RCRA-CESQG
FINDS
NY MANIFEST

1000169968
NYD081677411

Relative:
Higher

RCRA-CESQG:

Date form received by agency: 01/01/2007

Facility name: SIMCHE CLEANERS

Facility address: 70 W 95TH ST
NEW YORK, NY 10025

EPA ID: NYD081677411

Mailing address: W 95TH ST
NEW YORK, NY 10025

Contact: Not reported

Contact address: W 95TH ST
NEW YORK, NY 10025

Contact country: US

Contact telephone: Not reported

Contact email: Not reported

EPA Region: 02

Classification: Conditionally Exempt Small Quantity Generator

Description: Handler: generates 100 kg or less of hazardous waste per calendar month, and accumulates 1000 kg or less of hazardous waste at any time; or generates 1 kg or less of acutely hazardous waste per calendar month, and accumulates at any time: 1 kg or less of acutely hazardous waste; or 100 kg or less of any residue or contaminated soil, waste or other debris resulting from the cleanup of a spill, into or on any land or water, of acutely hazardous waste; or generates 100 kg or less of any residue or contaminated soil, waste or other debris resulting from the cleanup of a spill, into or on any land or water, of acutely hazardous waste during any calendar month, and accumulates at any time: 1 kg or less of acutely hazardous waste; or 100 kg or less of any residue or contaminated soil, waste or other debris resulting from the cleanup of a spill, into or on any land or water, of acutely hazardous waste

Owner/Operator Summary:

Owner/operator name: Not reported

Owner/operator address: NOT REQUIRED
NOT REQUIRED, WY 99999

Owner/operator country: US

Owner/operator telephone: (212) 555-1212

Legal status: Private

Owner/Operator Type: Operator

Owner/Op start date: Not reported

Owner/Op end date: Not reported

Owner/operator name: Not reported

Owner/operator address: NOT REQUIRED
NOT REQUIRED, WY 99999

Owner/operator country: US

Owner/operator telephone: (212) 555-1212

Legal status: Private

Owner/Operator Type: Owner

Owner/Op start date: Not reported

Owner/Op end date: Not reported

Map ID
Direction
Distance
Elevation

MAP FINDINGS

Site

Database(s)

EDR ID Number
EPA ID Number

SIMCHE CLEANERS (Continued)

1000169968

Handler Activities Summary:

U.S. importer of hazardous waste: No
Mixed waste (haz. and radioactive): No
Recycler of hazardous waste: No
Transporter of hazardous waste: No
Treater, storer or disposer of HW: No
Underground injection activity: No
On-site burner exemption: No
Furnace exemption: No
Used oil fuel burner: No
Used oil processor: No
User oil refiner: No
Used oil fuel marketer to burner: No
Used oil Specification marketer: No
Used oil transfer facility: No
Used oil transporter: No

Historical Generators:

Date form received by agency: 01/01/2006
Facility name: SIMCHE CLEANERS
Classification: Conditionally Exempt Small Quantity Generator

Date form received by agency: 07/14/1999
Facility name: SIMCHE CLEANERS
Classification: Small Quantity Generator

Date form received by agency: 07/15/1985
Facility name: SIMCHE CLEANERS
Classification: Large Quantity Generator

Violation Status: No violations found

FINDS:

Registry ID: 110002364334

Environmental Interest/Information System

AFS (Aerometric Information Retrieval System (AIRS) Facility Subsystem) replaces the former Compliance Data System (CDS), the National Emission Data System (NEDS), and the Storage and Retrieval of Aerometric Data (SAROAD). AIRS is the national repository for information concerning airborne pollution in the United States. AFS is used to track emissions and compliance data from industrial plants. AFS data are utilized by states to prepare State Implementation Plans to comply with regulatory programs and by EPA as an input for the estimation of total national emissions. AFS is undergoing a major redesign to support facility operating permits required under Title V of the Clean Air Act.

RCRAInfo is a national information system that supports the Resource Conservation and Recovery Act (RCRA) program through the tracking of events and activities related to facilities that generate, transport, and treat, store, or dispose of hazardous waste. RCRAInfo allows RCRA program staff to track the notification, permit, compliance, and corrective action activities required under RCRA.

FIS (New York - Facility Information System) is New York's Department

Map ID
Direction
Distance
Elevation

MAP FINDINGS

Site

Database(s)

EDR ID Number
EPA ID Number

SIMCHE CLEANERS (Continued)

1000169968

of Environmental Conservation (DEC) information system for tracking environmental facility information found across the State.

NY MANIFEST:

EPA ID: NYD081677411
Country: USA
Mailing Name: SIMCHE CLEANERS
Mailing Contact: PAUL CHOI
Mailing Address: 70 WEST 95TH STREET
Mailing Address 2: Not reported
Mailing City: NEW YORK
Mailing State: NY
Mailing Zip: 10025
Mailing Zip4: Not reported
Mailing Country: USA
Mailing Phone: 212-866-3636

Document ID: NYC7717432
Manifest Status: Not reported
Trans1 State ID: TXR000050930
Trans2 State ID: NJD071629976
Generator Ship Date: 11/08/2005
Trans1 Recv Date: 11/08/2005
Trans2 Recv Date: 11/14/2005
TSD Site Recv Date: 11/15/2005
Part A Recv Date: Not reported
Part B Recv Date: Not reported
Generator EPA ID: NYD081677411
Trans1 EPA ID: NY55817JL
Trans2 EPA ID: T366PA
TSD ID: OHD980587364
Waste Code: F002 - HALO SOLV + STILL BOTTOMS FM REC OF SOLV
Quantity: 00390
Units: P - Pounds
Number of Containers: 002
Container Type: DF - Fiberboard or plastic drums (glass)
Handling Method: B Incineration, heat recovery, burning.
Specific Gravity: 01.00
Year: 2005

Document ID: NYC7515652
Manifest Status: Not reported
Trans1 State ID: TXR000050930
Trans2 State ID: Not reported
Generator Ship Date: 06/20/2005
Trans1 Recv Date: 06/20/2005
Trans2 Recv Date: Not reported
TSD Site Recv Date: 06/28/2005
Part A Recv Date: Not reported
Part B Recv Date: Not reported
Generator EPA ID: NYD081677411
Trans1 EPA ID: NYAT8011
Trans2 EPA ID: Not reported
TSD ID: OHD980587364

Map ID
Direction
Distance
Elevation

MAP FINDINGS

Site

Database(s)

EDR ID Number
EPA ID Number

SIMCHE CLEANERS (Continued)

1000169968

Waste Code: F002 - HALO SOLV + STILL BOTTOMS FM REC OF SOLV
Quantity: 00200
Units: P - Pounds
Number of Containers: 002
Container Type: DF - Fiberboard or plastic drums (glass)
Handling Method: B Incineration, heat recovery, burning.
Specific Gravity: 01.00
Year: 2005

Document ID: NJA2544106
Manifest Status: Completed copy
Trans1 State ID: NJDEPS869
Trans2 State ID: Not reported
Generator Ship Date: 960318
Trans1 Recv Date: 960318
Trans2 Recv Date: Not reported
TSD Site Recv Date: 960318
Part A Recv Date: 960325
Part B Recv Date: 960328
Generator EPA ID: NYD081677411
Trans1 EPA ID: ILD984908202
Trans2 EPA ID: Not reported
TSD ID: NJD000768093
Waste Code: F002 - HALO SOLV + STILL BOTTOMS FM REC OF SOLV
Quantity: 00195
Units: P - Pounds
Number of Containers: 001
Container Type: DF - Fiberboard or plastic drums (glass)
Handling Method: B Incineration, heat recovery, burning.
Specific Gravity: 100
Year: 96

Document ID: NJA1333867
Manifest Status: Completed copy
Trans1 State ID: NJDEPS869
Trans2 State ID: Not reported
Generator Ship Date: 911029
Trans1 Recv Date: 911029
Trans2 Recv Date: Not reported
TSD Site Recv Date: 911029
Part A Recv Date: Not reported
Part B Recv Date: 911112
Generator EPA ID: NYD081677411
Trans1 EPA ID: ILD051060408
Trans2 EPA ID: Not reported
TSD ID: NJD000768093
Waste Code: F002 - HALO SOLV + STILL BOTTOMS FM REC OF SOLV
Quantity: 00050
Units: P - Pounds
Number of Containers: 001
Container Type: DF - Fiberboard or plastic drums (glass)
Handling Method: B Incineration, heat recovery, burning.
Specific Gravity: 100
Year: 91

Map ID
Direction
Distance
Elevation

MAP FINDINGS

Site

Database(s)

EDR ID Number
EPA ID Number

SIMCHE CLEANERS (Continued)

1000169968

Document ID: NJA1328133
Manifest Status: Completed copy
Trans1 State ID: NJDEPS869
Trans2 State ID: Not reported
Generator Ship Date: 920218
Trans1 Recv Date: 920218
Trans2 Recv Date: Not reported
TSD Site Recv Date: 920218
Part A Recv Date: 920225
Part B Recv Date: 920302
Generator EPA ID: NYD081677411
Trans1 EPA ID: ILD051060408
Trans2 EPA ID: Not reported
TSD ID: NJD000768093
Waste Code: F002 - HALO SOLV + STILL BOTTOMS FM REC OF SOLV
Quantity: 00195
Units: P - Pounds
Number of Containers: 001
Container Type: DF - Fiberboard or plastic drums (glass)
Handling Method: B Incineration, heat recovery, burning.
Specific Gravity: 100
Year: 92

Document ID: NJA1119094
Manifest Status: Completed copy
Trans1 State ID: NJDEPS869
Trans2 State ID: Not reported
Generator Ship Date: 911003
Trans1 Recv Date: 911003
Trans2 Recv Date: Not reported
TSD Site Recv Date: 911003
Part A Recv Date: 911010
Part B Recv Date: 911018
Generator EPA ID: NYD081677411
Trans1 EPA ID: ILD051060408
Trans2 EPA ID: Not reported
TSD ID: NJD000768093
Waste Code: F002 - HALO SOLV + STILL BOTTOMS FM REC OF SOLV
Quantity: 00195
Units: P - Pounds
Number of Containers: 001
Container Type: DF - Fiberboard or plastic drums (glass)
Handling Method: B Incineration, heat recovery, burning.
Specific Gravity: 100
Year: 91

Document ID: NJA1366652
Manifest Status: Completed copy
Trans1 State ID: NJDEPS869
Trans2 State ID: Not reported
Generator Ship Date: 920120
Trans1 Recv Date: 920120
Trans2 Recv Date: Not reported
TSD Site Recv Date: 920120
Part A Recv Date: 920128

Map ID
Direction
Distance
Elevation

MAP FINDINGS

Site

Database(s)

EDR ID Number
EPA ID Number

SIMCHE CLEANERS (Continued)

1000169968

Part B Recv Date: 920129
Generator EPA ID: NYD081677411
Trans1 EPA ID: ILD051060408
Trans2 EPA ID: Not reported
TSD ID: NJD000768093
Waste Code: F002 - HALO SOLV + STILL BOTTOMS FM REC OF SOLV
Quantity: 00195
Units: P - Pounds
Number of Containers: 001
Container Type: DF - Fiberboard or plastic drums (glass)
Handling Method: B Incineration, heat recovery, burning.
Specific Gravity: 100
Year: 92

Document ID: NJA1428235
Manifest Status: Completed copy
Trans1 State ID: NJDEPS869
Trans2 State ID: Not reported
Generator Ship Date: 920414
Trans1 Recv Date: 920414
Trans2 Recv Date: Not reported
TSD Site Recv Date: 920414
Part A Recv Date: 920423
Part B Recv Date: 920427
Generator EPA ID: NYD081677411
Trans1 EPA ID: ILD051060408
Trans2 EPA ID: Not reported
TSD ID: NJD000768093
Waste Code: F002 - HALO SOLV + STILL BOTTOMS FM REC OF SOLV
Quantity: 00195
Units: P - Pounds
Number of Containers: 001
Container Type: DF - Fiberboard or plastic drums (glass)
Handling Method: B Incineration, heat recovery, burning.
Specific Gravity: 100
Year: 92

Document ID: Not reported
Manifest Status: Not reported
Trans1 State ID: TXR000050930
Trans2 State ID: NJD000692061
Generator Ship Date: 2009-04-06
Trans1 Recv Date: 2009-04-06
Trans2 Recv Date: 2009-04-14
TSD Site Recv Date: 2009-04-16
Part A Recv Date: Not reported
Part B Recv Date: Not reported
Generator EPA ID: NYD081677411
Trans1 EPA ID: Not reported
Trans2 EPA ID: Not reported
TSD ID: OHD980587364
Waste Code: Not reported
Quantity: 200.0
Units: P - Pounds
Number of Containers: 2.0

Map ID
Direction
Distance
Elevation

MAP FINDINGS

Site

Database(s)

EDR ID Number
EPA ID Number

SIMCHE CLEANERS (Continued)

1000169968

Container Type: DF - Fiberboard or plastic drums (glass)
Handling Method: R Material recovery of more than 75 percent of the total material.
Specific Gravity: 1.0
Year: 09
Manifest Tracking Num: 001290070SKS
Import Ind: N
Export Ind: N
Discr Quantity Ind: N
Discr Type Ind: N
Discr Residue Ind: N
Discr Partial Reject Ind: N
Discr Full Reject Ind: N
Manifest Ref Num: Not reported
Alt Fac RCRA Id: Not reported
Alt Fac Sign Date: Not reported
Mgmt Method Type Code: H020

Document ID: NJA1461698
Manifest Status: Completed copy
Trans1 State ID: NJDEPS869
Trans2 State ID: Not reported
Generator Ship Date: 920805
Trans1 Recv Date: 920805
Trans2 Recv Date: Not reported
TSD Site Recv Date: 920805
Part A Recv Date: Not reported
Part B Recv Date: 920814
Generator EPA ID: NYD081677411
Trans1 EPA ID: ILD051060408
Trans2 EPA ID: Not reported
TSD ID: NJD000768093
Waste Code: F002 - HALO SOLV + STILL BOTTOMS FM REC OF SOLV
Quantity: 00100
Units: P - Pounds
Number of Containers: 001
Container Type: DF - Fiberboard or plastic drums (glass)
Handling Method: B Incineration, heat recovery, burning.
Specific Gravity: 100
Year: 92

Document ID: Not reported
Manifest Status: Not reported
Trans1 State ID: TXR000050930
Trans2 State ID: NJD071629976
Generator Ship Date: 2009-07-20
Trans1 Recv Date: 2009-07-20
Trans2 Recv Date: 2009-07-24
TSD Site Recv Date: 2009-08-04
Part A Recv Date: Not reported
Part B Recv Date: Not reported
Generator EPA ID: NYD081677411
Trans1 EPA ID: Not reported
Trans2 EPA ID: Not reported
TSD ID: OHD980587364
Waste Code: Not reported

Map ID
Direction
Distance
Elevation

MAP FINDINGS

Site

Database(s)

EDR ID Number
EPA ID Number

SIMCHE CLEANERS (Continued)

1000169968

Quantity: 100.0
Units: P - Pounds
Number of Containers: 1.0
Container Type: DF - Fiberboard or plastic drums (glass)
Handling Method: R Material recovery of more than 75 percent of the total material.
Specific Gravity: 1.0
Year: 09
Manifest Tracking Num: 001566380SKS
Import Ind: N
Export Ind: N
Discr Quantity Ind: N
Discr Type Ind: N
Discr Residue Ind: N
Discr Partial Reject Ind: N
Discr Full Reject Ind: N
Manifest Ref Num: Not reported
Alt Fac RCRA Id: Not reported
Alt Fac Sign Date: Not reported
Mgmt Method Type Code: H020

Document ID: NJA2592925
Manifest Status: Completed copy
Trans1 State ID: 08690
Trans2 State ID: Not reported
Generator Ship Date: 970818
Trans1 Recv Date: 970818
Trans2 Recv Date: Not reported
TSD Site Recv Date: 970818
Part A Recv Date: 970828
Part B Recv Date: 970911
Generator EPA ID: NYD081677411
Trans1 EPA ID: ILD984908202
Trans2 EPA ID: Not reported
TSDF ID: NJD000768093
Waste Code: F002 - HALO SOLV + STILL BOTTOMS FM REC OF SOLV
Quantity: 00195
Units: P - Pounds
Number of Containers: 001
Container Type: DT - Dump trucks
Handling Method: B Incineration, heat recovery, burning.
Specific Gravity: 100
Year: 97

Document ID: NJA2693192
Manifest Status: Completed copy
Trans1 State ID: 08690
Trans2 State ID: Not reported
Generator Ship Date: 970404
Trans1 Recv Date: 970404
Trans2 Recv Date: Not reported
TSD Site Recv Date: 970404
Part A Recv Date: 970411
Part B Recv Date: 970418
Generator EPA ID: NYD081677411
Trans1 EPA ID: ILD984908202

Map ID
Direction
Distance
Elevation

MAP FINDINGS

Site

Database(s)

EDR ID Number
EPA ID Number

SIMCHE CLEANERS (Continued)

1000169968

Trans2 EPA ID: Not reported
TSDF ID: NJD000768093
Waste Code: F002 - HALO SOLV + STILL BOTTOMS FM REC OF SOLV
Quantity: 00195
Units: P - Pounds
Number of Containers: 001
Container Type: DF - Fiberboard or plastic drums (glass)
Handling Method: B Incineration, heat recovery, burning.
Specific Gravity: 100
Year: 97

Document ID: NJA2683028
Manifest Status: Completed copy
Trans1 State ID: 08690
Trans2 State ID: Not reported
Generator Ship Date: 970604
Trans1 Recv Date: 970604
Trans2 Recv Date: Not reported
TSD Site Recv Date: 970604
Part A Recv Date: 970613
Part B Recv Date: 970620
Generator EPA ID: NYD081677411
Trans1 EPA ID: ILD984908202
Trans2 EPA ID: Not reported
TSDF ID: NJD000768093
Waste Code: F002 - HALO SOLV + STILL BOTTOMS FM REC OF SOLV
Quantity: 00195
Units: P - Pounds
Number of Containers: 001
Container Type: DF - Fiberboard or plastic drums (glass)
Handling Method: B Incineration, heat recovery, burning.
Specific Gravity: 100
Year: 97

Document ID: NJA0215026
Manifest Status: Completed copy
Trans1 State ID: NJDEPS869
Trans2 State ID: Not reported
Generator Ship Date: 860707
Trans1 Recv Date: 860707
Trans2 Recv Date: Not reported
TSD Site Recv Date: 860707
Part A Recv Date: 860716
Part B Recv Date: 860716
Generator EPA ID: NYD081677411
Trans1 EPA ID: ILD000805911
Trans2 EPA ID: Not reported
TSDF ID: NJD000768093
Waste Code: F002 - HALO SOLV + STILL BOTTOMS FM REC OF SOLV
Quantity: 00060
Units: P - Pounds
Number of Containers: 001
Container Type: DM - Metal drums, barrels
Handling Method: R Material recovery of more than 75 percent of the total material.
Specific Gravity: 100

Map ID
Direction
Distance
Elevation

MAP FINDINGS

Site

Database(s)

EDR ID Number
EPA ID Number

SIMCHE CLEANERS (Continued)

1000169968

Year: 86

Document ID: NJA0233966
Manifest Status: Completed copy
Trans1 State ID: NJDEPS-86
Trans2 State ID: Not reported
Generator Ship Date: 860910
Trans1 Recv Date: 860910
Trans2 Recv Date: Not reported
TSD Site Recv Date: 860910
Part A Recv Date: 860923
Part B Recv Date: 860924
Generator EPA ID: NYD081677411
Trans1 EPA ID: ILD000805911
Trans2 EPA ID: Not reported
TSD ID: NJD000768093
Waste Code: F002 - HALO SOLV + STILL BOTTOMS FM REC OF SOLV
Quantity: 00630
Units: P - Pounds
Number of Containers: 009
Container Type: DM - Metal drums, barrels
Handling Method: R Material recovery of more than 75 percent of the total material.
Specific Gravity: 100
Year: 86

Document ID: MNA5025545
Manifest Status: Completed copy
Trans1 State ID: NJDEPS869
Trans2 State ID: Not reported
Generator Ship Date: 861017
Trans1 Recv Date: 861017
Trans2 Recv Date: Not reported
TSD Site Recv Date: 861017
Part A Recv Date: 861027
Part B Recv Date: 861028
Generator EPA ID: NYD081677411
Trans1 EPA ID: NJD000768093
Trans2 EPA ID: Not reported
TSD ID: NJD000768093
Waste Code: F002 - HALO SOLV + STILL BOTTOMS FM REC OF SOLV
Quantity: 00300
Units: P - Pounds
Number of Containers: 002
Container Type: DM - Metal drums, barrels
Handling Method: R Material recovery of more than 75 percent of the total material.
Specific Gravity: 100
Year: 86

Document ID: NYA8607251
Manifest Status: Completed copy
Trans1 State ID: NJDEPS869
Trans2 State ID: Not reported
Generator Ship Date: 871223
Trans1 Recv Date: 871223

Map ID
Direction
Distance
Elevation

MAP FINDINGS

Site

Database(s)

EDR ID Number
EPA ID Number

SIMCHE CLEANERS (Continued)

1000169968

Trans2 Recv Date: Not reported
TSD Site Recv Date: 871223
Part A Recv Date: 880114
Part B Recv Date: 880108
Generator EPA ID: NYD081677411
Trans1 EPA ID: ILD051060408
Trans2 EPA ID: Not reported
TSD ID: NJD000768093
Waste Code: F002 - HALO SOLV + STILL BOTTOMS FM REC OF SOLV
Quantity: 00195
Units: P - Pounds
Number of Containers: 001
Container Type: DF - Fiberboard or plastic drums (glass)
Handling Method: R Material recovery of more than 75 percent of the total material.
Specific Gravity: 100
Year: 87

Document ID: NJA1753650
Manifest Status: Completed copy
Trans1 State ID: NJDEPS869
Trans2 State ID: Not reported
Generator Ship Date: 930909
Trans1 Recv Date: 930909
Trans2 Recv Date: Not reported
TSD Site Recv Date: 930909
Part A Recv Date: Not reported
Part B Recv Date: 930930
Generator EPA ID: NYD081677411
Trans1 EPA ID: ILD984908202
Trans2 EPA ID: Not reported
TSD ID: NJD000768093
Waste Code: F002 - HALO SOLV + STILL BOTTOMS FM REC OF SOLV
Quantity: 00195
Units: P - Pounds
Number of Containers: 001
Container Type: DF - Fiberboard or plastic drums (glass)
Handling Method: B Incineration, heat recovery, burning.
Specific Gravity: 100
Year: 93

Document ID: NJA1741570
Manifest Status: Completed copy
Trans1 State ID: NJDEPS869
Trans2 State ID: Not reported
Generator Ship Date: 930809
Trans1 Recv Date: 930809
Trans2 Recv Date: Not reported
TSD Site Recv Date: 930809
Part A Recv Date: 930818
Part B Recv Date: 930819
Generator EPA ID: NYD081677411
Trans1 EPA ID: ILD984908202
Trans2 EPA ID: Not reported
TSD ID: NJD000768093
Waste Code: F002 - HALO SOLV + STILL BOTTOMS FM REC OF SOLV

Map ID
Direction
Distance
Elevation

MAP FINDINGS

Site

Database(s)

EDR ID Number
EPA ID Number

SIMCHE CLEANERS (Continued)

1000169968

Quantity: 00195
Units: P - Pounds
Number of Containers: 001
Container Type: DF - Fiberboard or plastic drums (glass)
Handling Method: B Incineration, heat recovery, burning.
Specific Gravity: 100
Year: 93

[Click this hyperlink](#) while viewing on your computer to access
138 additional NY_MANIFEST: record(s) in the EDR Site Report.

AA113
South
1/8-1/4
0.171 mi.
904 ft.

CON ED - V 8181
70 W 95 ST
NEW YORK, NY 10025

RCRA-NonGen **1007206158**
NY MANIFEST **NYP004004693**

Site 2 of 7 in cluster AA

Relative:
Higher

RCRA-NonGen:

Date form received by agency: 02/28/1998

Facility name: CON ED - V 8181

Facility address: 70 W 95 ST
NEW YORK, NY 100250000

EPA ID: NYP004004693
Mailing address: CONSOLIDATED EDISON INC
4 IRVING PL - ROOM 300
NEW YORK, NY 100030000

Contact: ANTHONY DRUMMINGS
Contact address: CONSOLIDATED EDISON INC
NEW YORK, NY 100030000

Contact country: US
Contact telephone: (212) 460-3770

Contact email: Not reported

EPA Region: 02
Classification: Non-Generator

Description: Handler: Non-Generators do not presently generate hazardous waste

Handler Activities Summary:

U.S. importer of hazardous waste: No
Mixed waste (haz. and radioactive): No
Recycler of hazardous waste: No
Transporter of hazardous waste: No
Treater, storer or disposer of HW: No
Underground injection activity: No
On-site burner exemption: No
Furnace exemption: No
Used oil fuel burner: No
Used oil processor: No
User oil refiner: No
Used oil fuel marketer to burner: No
Used oil Specification marketer: No
Used oil transfer facility: No
Used oil transporter: No

Historical Generators:

Date form received by agency: 02/27/1998

Facility name: CON ED - V 8181

Classification: Not a generator, verified

Map ID
Direction
Distance
Elevation

MAP FINDINGS

Site

Database(s)

EDR ID Number
EPA ID Number

CON ED - V 8181 (Continued)

1007206158

Date form received by agency: 02/26/1998
Facility name: CON ED - V 8181
Classification: Large Quantity Generator

Violation Status: No violations found

NY MANIFEST:

EPA ID: NYP004004693
Country: USA
Mailing Name: CONSOLIDATED EDISON
Mailing Contact: FRANKLIN MURRAY
Mailing Address: 4 IRVING PLACE RM 828
Mailing Address 2: Not reported
Mailing City: NEW YORK
Mailing State: NY
Mailing Zip: 10003
Mailing Zip4: Not reported
Mailing Country: USA
Mailing Phone: 212-460-2808

Document ID: NYB8468847
Manifest Status: Completed copy
Trans1 State ID: GX3216
Trans2 State ID: Not reported
Generator Ship Date: 970131
Trans1 Recv Date: 970131
Trans2 Recv Date: Not reported
TSD Site Recv Date: 970203
Part A Recv Date: 970214
Part B Recv Date: 970212
Generator EPA ID: NYP004004693
Trans1 EPA ID: NYD006982359
Trans2 EPA ID: Not reported
TSD ID: NYD980593636
Waste Code: B003 - PETROLEUM OIL WITH 500 PPM OR > PCB
Quantity: 01344
Units: K - Kilograms (2.2 pounds)
Number of Containers: 001
Container Type: TT - Cargo tank, tank trucks
Handling Method: T Chemical, physical, or biological treatment.
Specific Gravity: 100
Year: 97

AA114
South
1/8-1/4
0.171 mi.
904 ft.

SIMCHE CLEANERS
70 W. 95TH STREET
NEW YORK, NY 10025
Site 3 of 7 in cluster AA

NY DRYCLEANERS **S109527348**
N/A

Relative:
Higher

DRYCLEANERS:
Facility ID: 2-6202-00176
Phone Number: Not reported
Region: 2
Registration Effective Date: 5/4/2000 09:36:09:893
Inspection Date: 07APR12
Install Date: Not reported
Drop Shop: Not reported

Actual:
110 ft.

Map ID
Direction
Distance
Elevation

MAP FINDINGS

Site

Database(s)

EDR ID Number
EPA ID Number

SIMCHE CLEANERS (Continued)

S109527348

Shutdown: Not reported
Alternate Solvent: Not reported
Current Business: PERC DRY CLEANER

AA115
South
1/8-1/4
0.171 mi.
904 ft.

WEST 95TH STREET MANOR ASSOCIATES
70 WEST 95TH STREET
NEW YORK, NY 10025
Site 4 of 7 in cluster AA

NY AST **A100296719**
N/A

Relative:
Higher

AST:
Region: STATE
DEC Region: 2
Site Status: Active
Facility Id: 2-607280
Program Type: PBS
UTM X: 587136.76995999995
UTM Y: 4516153.7726400001
Expiration Date: 2012/01/04

Actual:
110 ft.

Affiliation Records:
Site Id: 29133
Affiliation Type: Owner
Company Name: MID STATE MANAGEMENT CORP.
Contact Type: VICE PRESIDENT
Contact Name: CHARLES MEHLMAN
Address1: 97-77 QUEENS BLVD.
Address2: Not reported
City: REGO PARK
State: NY
Zip Code: 11374
Country Code: 001
Phone: (718) 459-9021
Phone Ext: Not reported
Email: Not reported
Fax Number: Not reported
Modified By: DXLIVING
Date Last Modified: 11/14/2006

Site Id: 29133
Affiliation Type: Mail Contact
Company Name: WEST SIDE 95 MANOR ASSOCIATES
Contact Type: Not reported
Contact Name: CHARLES MEHLMAN
Address1: 97-77 QUEENS BLVD.
Address2: Not reported
City: REGO PARK
State: NY
Zip Code: 11374
Country Code: 001
Phone: (718) 459-9021
Phone Ext: Not reported
Email: Not reported
Fax Number: Not reported
Modified By: DXLIVING
Date Last Modified: 11/14/2006

Site Id: 29133

Map ID
Direction
Distance
Elevation

MAP FINDINGS

Site

Database(s)

EDR ID Number
EPA ID Number

WEST 95TH STREET MANOR ASSOCIATES (Continued)

A100296719

Affiliation Type: On-Site Operator
Company Name: WEST 95TH STREET MANOR ASSOCIATES
Contact Type: Not reported
Contact Name: JORGE CAVIRIA
Address1: Not reported
Address2: Not reported
City: Not reported
State: NN
Zip Code: Not reported
Country Code: 001
Phone: (212) 663-2374
Phone Ext: Not reported
Email: Not reported
Fax Number: Not reported
Modified By: DXLIVING
Date Last Modified: 11/14/2006

Site Id: 29133
Affiliation Type: Emergency Contact
Company Name: MID STATE MANAGEMENT CORP.
Contact Type: Not reported
Contact Name: RICHARD DELAYO
Address1: Not reported
Address2: Not reported
City: Not reported
State: NN
Zip Code: Not reported
Country Code: 999
Phone: (718) 459-9021
Phone Ext: Not reported
Email: Not reported
Fax Number: Not reported
Modified By: DXLIVING
Date Last Modified: 11/14/2006

Equipment Records:

D01 - Pipe Type - Steel/Carbon Steel/Iron
A00 - Tank Internal Protection - None
L09 - Piping Leak Detection - Exempt Suction Piping
J02 - Dispenser - Suction
I04 - Overfill - Product Level Gauge (A/G)
F00 - Pipe External Protection - None
G03 - Tank Secondary Containment - Vault (w/o access)
B01 - Tank External Protection - Painted/Asphalt Coating
C01 - Pipe Location - Aboveground
H00 - Tank Leak Detection - None

Tank Info:

Tank Number: 001
Tank Id: 62681
Tank Location: 3
Tank Type: Steel/Carbon Steel/Iron
Tank Status: In Service
Tank Model: Not reported
Pipe Model: Not reported
Install Date: 4/30/1941

Map ID
Direction
Distance
Elevation

MAP FINDINGS

Site

Database(s)

EDR ID Number
EPA ID Number

WEST 95TH STREET MANOR ASSOCIATES (Continued)

A100296719

Capacity Gallons: 10000
Tightness Test Method: NN
Date Test: Not reported
Next Test Date: Not reported
Date Tank Closed: Not reported
Register: True
Modified By: DXLIVING
Last Modified: 11/14/2006

**W116
WSW
1/8-1/4
0.172 mi.
907 ft.**

**CLEVELAND ARMS APARTMENT CORP
205 WEST 95TH STREET
NEW YORK, NY 10025
Site 3 of 4 in cluster W**

**NY AST U003389678
NY HIST AST N/A**

**Relative:
Higher**

AST:
Region: STATE
DEC Region: 2
Site Status: Active
Facility Id: 2-236950
Program Type: PBS
UTM X: 586839.40058000002
UTM Y: 4516357.4458699999
Expiration Date: 2012/07/20

**Actual:
92 ft.**

Affiliation Records:
Site Id: 8806
Affiliation Type: Owner
Company Name: CLEVELAND ARMS APARTMENT CORP.
Contact Type: PROPERTY MGR
Contact Name: SUSAN DAVILA-CHAUDHRY
Address1: 205 WEST 95TH STREET
Address2: Not reported
City: NEW YORK
State: NY
Zip Code: 10025
Country Code: 001
Phone: (212) 233-1700
Phone Ext: Not reported
Email: Not reported
Fax Number: Not reported
Modified By: msbaptis
Date Last Modified: 4/12/2007

Site Id: 8806
Affiliation Type: Emergency Contact
Company Name: CLEVELAND ARMS APARTMENT CORP.
Contact Type: Not reported
Contact Name: SUSAN DAVILA-CHAUDHRY
Address1: Not reported
Address2: Not reported
City: Not reported
State: NN
Zip Code: Not reported
Country Code: 001
Phone: (212) 233-1700
Phone Ext: Not reported
Email: Not reported

Map ID
Direction
Distance
Elevation

MAP FINDINGS

Site

Database(s)

EDR ID Number
EPA ID Number

CLEVELAND ARMS APARTMENT CORP (Continued)

U003389678

Fax Number: Not reported
Modified By: TRANSLAT
Date Last Modified: 3/4/2004

Site Id: 8806
Affiliation Type: Mail Contact
Company Name: WPG RESIDENTIAL INC.
Contact Type: Not reported
Contact Name: SUSAN DAVILA-CHAUDHRY
Address1: 116 JOHN STREET
Address2: SUITE 1700
City: NEW YORK
State: NY
Zip Code: 10038
Country Code: 001
Phone: (212) 233-1700
Phone Ext: Not reported
Email: Not reported
Fax Number: Not reported
Modified By: TRANSLAT
Date Last Modified: 3/4/2004

Site Id: 8806
Affiliation Type: On-Site Operator
Company Name: CLEVELAND ARMS APARTMENT CORP
Contact Type: Not reported
Contact Name: DZAFER LUKOLIC
Address1: Not reported
Address2: Not reported
City: Not reported
State: NN
Zip Code: Not reported
Country Code: 001
Phone: (212) 280-1003
Phone Ext: Not reported
Email: Not reported
Fax Number: Not reported
Modified By: TRANSLAT
Date Last Modified: 3/4/2004

Equipment Records:

A02 - Tank Internal Protection - Rubber Liner
D10 - Pipe Type - Copper
L09 - Piping Leak Detection - Exempt Suction Piping
G00 - Tank Secondary Containment - None
B04 - Tank External Protection - Fiberglass
I04 - Overfill - Product Level Gauge (A/G)
F00 - Pipe External Protection - None
J02 - Dispenser - Suction
H05 - Tank Leak Detection - In-Tank System (ATG)
C01 - Pipe Location - Aboveground

Tank Info:

Tank Number: 001
Tank Id: 17225
Tank Location: 3

Map ID
Direction
Distance
Elevation

MAP FINDINGS

Site

Database(s)

EDR ID Number
EPA ID Number

CLEVELAND ARMS APARTMENT CORP (Continued)

U003389678

Tank Type: Steel/Carbon Steel/Iron
Tank Status: In Service
Tank Model: Not reported
Pipe Model: Not reported
Install Date: 5/4/1949
Capacity Gallons: 4999
Tightness Test Method: NN
Date Test: Not reported
Next Test Date: Not reported
Date Tank Closed: Not reported
Register: True
Modified By: msbaptis
Last Modified: 4/12/2007

HIST AST:

PBS Number: 2-236950
SWIS Code: 6201
Operator: ANTONIO LUGO
Facility Phone: (917) 919-8190
Facility Addr2: 205 W 95TH ST
Facility Type: STORAGE TERMINAL/PETROLEUM DISTRIBUTOR
Emergency: SHAKIRAH WADUD
Emergency Tel: (212) 629-8288
Old PBSNO: Not reported
Date Inspected: Not reported
Inspector: Not reported
Result of Inspection: Not reported
Owner Name: CLEVELAND ARMS APARTMENT CORP, C/O SAPARN REALTY
Owner Address: 450 WEST 42ND STREET, SUITE 2D
Owner City,St,Zip: NEW YORK, NY 10036
Federal ID: Not reported
Owner Tel: (212) 629-8288
Owner Type: Corporate/Commercial
Owner Subtype: Not reported
Mailing Contact: SUPER FACILITY MANAGER
Mailing Name: CLEVELAND ARMS APARTMENT CORP.
Mailing Address: C/O SAPARN REALTY,INC.
Mailing Address 2: 450 WEST 42ND STREET, SUITE 20
Mailing City,St,Zip: NEW YORK, NY 10036
Mailing Telephone: (212) 629-8288
Owner Mark: First Owner
Facility Status: 1 - Active PBS facility, i.e. total capacity of the PBS tanks is greater than 1,100 gallons, regardless if Subpart 360-14 tanks exist or not at the facility.

Certification Flag: False
Certification Date: 05/07/1998
Expiration: 07/20/2002
Renew Flag: False
Renew Date: Not reported
Total Capacity: 5000
FAMT: True
Facility Screen: No Missing Data
Owner Screen: No Missing Data
Tank Screen: No Missing Data
Dead Letter: False
CBS Number: Not reported
Town or City: NEW YORK CITY

Map ID
Direction
Distance
Elevation

MAP FINDINGS

Site

Database(s)

EDR ID Number
EPA ID Number

CLEVELAND ARMS APARTMENT CORP (Continued)

U003389678

County Code: 62
Town or City Code: 01
Region: 2

Tank ID: 001
Tank Location: ABOVEGROUND ON SADDLES LEGS, STILTS, RACK, OR CRADLE
Tank Status: In Service
Install Date: Not reported
Capacity (Gal): 5000
Product Stored: NOS 1,2, OR 4 FUEL OIL
Tank Type: Steel/carbon steel
Tank Internal: 2
Tank External: 04
Pipe Location: Aboveground
Pipe Type: FIBERGLASS COATED STEEL
Pipe Internal: None
Pipe External: 00
Tank Containment: None
Leak Detection: 04
Overfill Protection: 04
Dispenser Method: Suction
Date Tested: Not reported
Next Test Date: Not reported
Missing Data for Tank: No Missing Data
Date Closed: Not reported
Test Method: Not reported
Deleted: False
Updated: True
SPDES Number: Not reported
Lat/Long: Not reported

X117
NW
1/8-1/4
0.172 mi.
911 ft.

ST MICHAELS CHURCH
225 W 99TH ST
NEW YORK, NY 10025
Site 2 of 3 in cluster X

RCRA-CESQG 1007112559
NYR000118356

Relative:
Lower

RCRA-CESQG:
Date form received by agency: 01/01/2007
Facility name: ST MICHAELS CHURCH
Facility address: 225 W 99TH ST
NEW YORK, NY 10025
EPA ID: NYR000118356
Mailing address: W 99TH ST
NEW YORK, NY 10025
Contact: TOM BIANCARDI
Contact address: W 99TH ST
NEW YORK, NY 10025
Contact country: US
Contact telephone: (212) 222-2700
Contact email: Not reported
EPA Region: 02
Classification: Conditionally Exempt Small Quantity Generator
Description: Handler: generates 100 kg or less of hazardous waste per calendar month, and accumulates 1000 kg or less of hazardous waste at any time; or generates 1 kg or less of acutely hazardous waste per calendar month, and accumulates at any time: 1 kg or less of acutely hazardous waste; or 100 kg or less of any residue or contaminated soil, waste or

Actual:
88 ft.

Map ID
Direction
Distance
Elevation

MAP FINDINGS

Site

Database(s)

EDR ID Number
EPA ID Number

ST MICHAELS CHURCH (Continued)

1007112559

other debris resulting from the cleanup of a spill, into or on any land or water, of acutely hazardous waste; or generates 100 kg or less of any residue or contaminated soil, waste or other debris resulting from the cleanup of a spill, into or on any land or water, of acutely hazardous waste during any calendar month, and accumulates at any time: 1 kg or less of acutely hazardous waste; or 100 kg or less of any residue or contaminated soil, waste or other debris resulting from the cleanup of a spill, into or on any land or water, of acutely hazardous waste

Owner/Operator Summary:

Owner/operator name: REV GEORGE BRANDT
Owner/operator address: UNKNOWN
UNKNOWN, NY 99999
Owner/operator country: US
Owner/operator telephone: (212) 555-1212
Legal status: Private
Owner/Operator Type: Owner
Owner/Op start date: 01/01/1994
Owner/Op end date: Not reported

Owner/operator name: UNKNOWN
Owner/operator address: UNKNOWN
UNKNOWN, NY 99999
Owner/operator country: US
Owner/operator telephone: (212) 555-1212
Legal status: Private
Owner/Operator Type: Operator
Owner/Op start date: 01/01/1994
Owner/Op end date: Not reported

Handler Activities Summary:

U.S. importer of hazardous waste: No
Mixed waste (haz. and radioactive): No
Recycler of hazardous waste: No
Transporter of hazardous waste: No
Treater, storer or disposer of HW: No
Underground injection activity: No
On-site burner exemption: No
Furnace exemption: No
Used oil fuel burner: No
Used oil processor: No
User oil refiner: No
Used oil fuel marketer to burner: No
Used oil Specification marketer: No
Used oil transfer facility: No
Used oil transporter: No

Historical Generators:

Date form received by agency: 01/01/2006
Facility name: ST MICHAELS CHURCH
Classification: Conditionally Exempt Small Quantity Generator

Date form received by agency: 09/22/2003
Facility name: ST MICHAELS CHURCH
Classification: Small Quantity Generator

Map ID
Direction
Distance
Elevation

MAP FINDINGS

Site

Database(s)

EDR ID Number
EPA ID Number

ST MICHAELS CHURCH (Continued)

1007112559

Violation Status: No violations found

X118
NW
1/8-1/4
0.172 mi.
911 ft.

ST. MICHAEL'S CHURCH
225 WEST 99TH STREET
NEW YORK, NY 10025
Site 3 of 3 in cluster X

NY AST A100183099
N/A

Relative:
Lower

AST:
Region: STATE
DEC Region: 2
Site Status: Active
Facility Id: 2-606467
Program Type: PBS
UTM X: 586915.10418000002
UTM Y: 4516663.76064
Expiration Date: 2011/07/24

Actual:
88 ft.

Affiliation Records:
Site Id: 28329
Affiliation Type: Owner
Company Name: REV. GEORGE BRANDT
Contact Type: CONTROLLER
Contact Name: JEFFREY D. MILLER
Address1: 225 WEST 99TH STREET
Address2: Not reported
City: NEW YORK
State: NY
Zip Code: 10025
Country Code: 001
Phone: (212) 222-2700
Phone Ext: Not reported
Email: Not reported
Fax Number: Not reported
Modified By: KXTANG
Date Last Modified: 1/17/2007

Site Id: 28329
Affiliation Type: On-Site Operator
Company Name: ST. MICHAELS CHURCH
Contact Type: Not reported
Contact Name: SELWYN FRANCIS
Address1: Not reported
Address2: Not reported
City: Not reported
State: NN
Zip Code: Not reported
Country Code: 001
Phone: (212) 222-2700
Phone Ext: Not reported
Email: Not reported
Fax Number: Not reported
Modified By: TRANSLAT
Date Last Modified: 3/4/2004

Site Id: 28329
Affiliation Type: Mail Contact
Company Name: ST. MICHAELS CHURCH
Contact Type: Not reported

Map ID
Direction
Distance
Elevation

MAP FINDINGS

Site

Database(s)

EDR ID Number
EPA ID Number

ST. MICHAEL'S CHURCH (Continued)

A100183099

Contact Name: JEFF MILLER
Address1: 225 WEST 99TH STREET
Address2: Not reported
City: NEW YORK
State: NY
Zip Code: 10025
Country Code: 001
Phone: (212) 222-2700
Phone Ext: Not reported
Email: Not reported
Fax Number: Not reported
Modified By: TRANSLAT
Date Last Modified: 3/4/2004

Site Id: 28329
Affiliation Type: Emergency Contact
Company Name: REV. GEORGE BRANDT
Contact Type: Not reported
Contact Name: JEFF MILLER
Address1: Not reported
Address2: Not reported
City: Not reported
State: NN
Zip Code: Not reported
Country Code: 001
Phone: (212) 222-2700
Phone Ext: Not reported
Email: Not reported
Fax Number: Not reported
Modified By: TRANSLAT
Date Last Modified: 3/4/2004

Equipment Records:

G01 - Tank Secondary Containment - Diking (Aboveground)
D02 - Pipe Type - Galvanized Steel
B99 - Tank External Protection - Other
L09 - Piping Leak Detection - Exempt Suction Piping
A00 - Tank Internal Protection - None
J02 - Dispenser - Suction
F99 - Pipe External Protection - Other
I00 - Overfill - None
C01 - Pipe Location - Aboveground
H00 - Tank Leak Detection - None

Tank Info:

Tank Number: 001
Tank Id: 61476
Tank Location: 3
Tank Type: Steel/Carbon Steel/Iron
Tank Status: Temporarily Out of Service
Tank Model: Not reported
Pipe Model: Not reported
Install Date: 1/1/1900
Capacity Gallons: 3500
Tightness Test Method: NN
Date Test: Not reported

Map ID
Direction
Distance
Elevation

MAP FINDINGS

Site

Database(s)

EDR ID Number
EPA ID Number

ST. MICHAEL'S CHURCH (Continued)

A100183099

Next Test Date: Not reported
Date Tank Closed: Not reported
Register: True
Modified By: KXTANG
Last Modified: 1/17/2007

Z119
SE
1/8-1/4
0.175 mi.
926 ft.

WEST 96TH STREET OWNERS CORP.
46 W 96TH ST
NEW YORK, NY 10025

NY AST **U003383322**
NY HIST AST **N/A**

Site 2 of 7 in cluster Z

Relative:
Higher

AST:

Region: STATE
DEC Region: 2
Site Status: Active
Facility Id: 2-040568
Program Type: PBS
UTM X: 587266.34274999995
UTM Y: 4516208.7059500003
Expiration Date: 2011/12/02

Actual:
101 ft.

Affiliation Records:

Site Id: 349
Affiliation Type: Owner
Company Name: 46 WEST 96TH STREET OWNERS CORP.
Contact Type: AGENT
Contact Name: DAVID STEINGERG
Address1: 46 W 96TH ST. PRESIDENT RICHARD ESPOSTIO
Address2: Not reported
City: NEW YORK
State: NY
Zip Code: 10024
Country Code: 001
Phone: (212) 222-5771
Phone Ext: Not reported
Email: Not reported
Fax Number: Not reported
Modified By: KXTANG
Date Last Modified: 11/1/2006

Site Id: 349
Affiliation Type: Mail Contact
Company Name: SYNOPTIC MANAGEMENT CORP
Contact Type: Not reported
Contact Name: DAVID STEINBERG
Address1: 136 WEST 92ND STREET, #1A
Address2: Not reported
City: NEW YORK
State: NY
Zip Code: 10025
Country Code: 001
Phone: (212) 362-5679
Phone Ext: Not reported
Email: SYNOPTIC@NYC.RR.COM
Fax Number: Not reported
Modified By: KXTANG
Date Last Modified: 11/1/2006

Map ID
Direction
Distance
Elevation

MAP FINDINGS

Site

Database(s)

EDR ID Number
EPA ID Number

WEST 96TH STREET OWNERS CORP. (Continued)

U003383322

Site Id: 349
Affiliation Type: On-Site Operator
Company Name: WEST 96TH STREET OWNERS CORP.
Contact Type: Not reported
Contact Name: SAL MOLINARO
Address1: Not reported
Address2: Not reported
City: Not reported
State: NN
Zip Code: Not reported
Country Code: 001
Phone: (212) 496-0839
Phone Ext: Not reported
Email: Not reported
Fax Number: Not reported
Modified By: TRANSLAT
Date Last Modified: 3/4/2004

Site Id: 349
Affiliation Type: Emergency Contact
Company Name: 46 WEST 96TH STREET OWNERS CORP.
Contact Type: Not reported
Contact Name: HECTOR NIEVES
Address1: Not reported
Address2: Not reported
City: Not reported
State: NN
Zip Code: Not reported
Country Code: 001
Phone: (917) 859-0163
Phone Ext: Not reported
Email: Not reported
Fax Number: Not reported
Modified By: TRANSLAT
Date Last Modified: 3/4/2004

Equipment Records:

I04 - Overfill - Product Level Gauge (A/G)
C00 - Pipe Location - No Piping
F00 - Pipe External Protection - None
D01 - Pipe Type - Steel/Carbon Steel/Iron
A00 - Tank Internal Protection - None
J02 - Dispenser - Suction
G03 - Tank Secondary Containment - Vault (w/o access)
B00 - Tank External Protection - None
H00 - Tank Leak Detection - None

Tank Info:

Tank Number: 057
Tank Id: 1073
Tank Location: 1
Tank Type: Steel/Carbon Steel/Iron
Tank Status: In Service
Tank Model: Not reported
Pipe Model: Not reported
Install Date: 1/1/1992

Map ID
Direction
Distance
Elevation

MAP FINDINGS

Site

Database(s)

EDR ID Number
EPA ID Number

WEST 96TH STREET OWNERS CORP. (Continued)

U003383322

Capacity Gallons: 5000
Tightness Test Method: NN
Date Test: Not reported
Next Test Date: Not reported
Date Tank Closed: Not reported
Register: True
Modified By: KXTANG
Last Modified: 11/1/2006

HIST AST:

PBS Number: 2-040568
SWIS Code: 6201
Operator: DAVID STEINBERG
Facility Phone: (212) 369-0644
Facility Addr2: 46 W 96TH ST
Facility Type: APARTMENT BUILDING
Emergency: DAVID STEINBERG
Emergency Tel: (212) 369-0644
Old PBSNO: Not reported
Date Inspected: Not reported
Inspector: Not reported
Result of Inspection: Not reported
Owner Name: WEST 96TH STREET OWNERS CORP.
Owner Address: 46 W 96TH ST
Owner City,St,Zip: NEW YORK, NY 10025
Federal ID: Not reported
Owner Tel: (212) 369-0644
Owner Type: Corporate/Commercial
Owner Subtype: Not reported
Mailing Contact: SUPER./FACILITY MANAGER
Mailing Name: WEST 96TH STREET OWNERS CORP.
Mailing Address: 46 W 96TH ST
Mailing Address 2: Not reported
Mailing City,St,Zip: NEW YORK, NY 10025
Mailing Telephone: (212) 369-0644
Owner Mark: First Owner
Facility Status: 1 - Active PBS facility, i.e. total capacity of the PBS tanks is greater than 1,100 gallons, regardless if Subpart 360-14 tanks exist or not at the facility.

Certification Flag: False
Certification Date: 07/28/2000
Expiration: 12/02/2001
Renew Flag: False
Renew Date: Not reported
Total Capacity: 5000
FAMT: True
Facility Screen: No Missing Data
Owner Screen: No Missing Data
Tank Screen: Minor Data Missing
Dead Letter: False
CBS Number: Not reported
Town or City: NEW YORK CITY
County Code: 62
Town or City Code: 01
Region: 2

Tank ID: 057

Map ID
Direction
Distance
Elevation

MAP FINDINGS

Site

Database(s)

EDR ID Number
EPA ID Number

WEST 96TH STREET OWNERS CORP. (Continued)

U003383322

Tank Location: ABOVEGROUND
Tank Status: In Service
Install Date: Not reported
Capacity (Gal): 5000
Product Stored: UNLEADED GASOLINE
Tank Type: Steel/carbon steel
Tank Internal: Not reported
Tank External: Not reported
Pipe Location: Not reported
Pipe Type: STEEL/IRON
Pipe Internal: Not reported
Pipe External: Not reported
Tank Containment: Diking
Leak Detection: 0
Overfill Protection: 4
Dispenser Method: Suction
Date Tested: Not reported
Next Test Date: Not reported
Missing Data for Tank: Minor Data Missing
Date Closed: Not reported
Test Method: Not reported
Deleted: False
Updated: True
SPDES Number: Not reported
Lat/Long: Not reported

AA120
SSE
1/8-1/4
0.175 mi.
925 ft.

65 WEST 95TH OWNERS CORP.
65 WEST 95TH STREET
NEW YORK, NY 10025
Site 5 of 7 in cluster AA

NY AST **A100193954**
N/A

Relative:
Higher

AST:
Region: STATE
DEC Region: 2
Site Status: Active
Facility Id: 2-326712
Program Type: PBS
UTM X: 587188.53371999995
UTM Y: 4516173.7046600003
Expiration Date: 2011/11/02

Actual:
110 ft.

Affiliation Records:
Site Id: 15234
Affiliation Type: Emergency Contact
Company Name: 65 WEST 95TH OWNERS CORP.
Contact Type: Not reported
Contact Name: ROBERT SEMENZA
Address1: Not reported
Address2: Not reported
City: Not reported
State: NN
Zip Code: Not reported
Country Code: 001
Phone: (212) 662-5525
Phone Ext: Not reported
Email: Not reported
Fax Number: Not reported

Map ID
Direction
Distance
Elevation

MAP FINDINGS

Site

Database(s)

EDR ID Number
EPA ID Number

65 WEST 95TH OWNERS CORP. (Continued)

A100193954

Modified By: TRANSLAT
Date Last Modified: 3/4/2004

Site Id: 15234
Affiliation Type: Mail Contact
Company Name: 65 WEST 95TH OWNERS CORP.
Contact Type: Not reported
Contact Name: ROBERT SEMENZA
Address1: 65 WEST 95TH STREET
Address2: APT. 8C
City: NEW YORK
State: NY
Zip Code: 10025-8517
Country Code: 001
Phone: (212) 662-5525
Phone Ext: Not reported
Email: Not reported
Fax Number: Not reported
Modified By: TRANSLAT
Date Last Modified: 3/4/2004

Site Id: 15234
Affiliation Type: Owner
Company Name: 65 WEST 95TH OWNERS CORP.
Contact Type: MGR AGENT
Contact Name: ROBERT SEMENZA
Address1: 65 WEST 95TH ST. APT 8C
Address2: Not reported
City: NEW YORK
State: NY
Zip Code: 10025-8517
Country Code: 001
Phone: (212) 662-5525
Phone Ext: Not reported
Email: Not reported
Fax Number: Not reported
Modified By: msbaptis
Date Last Modified: 8/24/2006

Site Id: 15234
Affiliation Type: On-Site Operator
Company Name: 65 WEST 95TH OWNERS CORP.
Contact Type: Not reported
Contact Name: CESAR RAMOS
Address1: Not reported
Address2: Not reported
City: Not reported
State: NN
Zip Code: Not reported
Country Code: 001
Phone: (212) 222-5359
Phone Ext: Not reported
Email: Not reported
Fax Number: Not reported
Modified By: msbaptis
Date Last Modified: 8/24/2006

Map ID
Direction
Distance
Elevation

MAP FINDINGS

Site

Database(s)

EDR ID Number
EPA ID Number

65 WEST 95TH OWNERS CORP. (Continued)

A100193954

Equipment Records:

F00 - Pipe External Protection - None
A00 - Tank Internal Protection - None
J02 - Dispenser - Suction
D01 - Pipe Type - Steel/Carbon Steel/Iron
L09 - Piping Leak Detection - Exempt Suction Piping
I04 - Overfill - Product Level Gauge (A/G)
G03 - Tank Secondary Containment - Vault (w/o access)
B00 - Tank External Protection - None
I05 - Overfill - Vent Whistle
H00 - Tank Leak Detection - None
C01 - Pipe Location - Aboveground

Tank Info:

Tank Number: 001
Tank Id: 26606
Tank Location: 3
Tank Type: Fiberglass Coated Steel
Tank Status: In Service
Tank Model: Not reported
Pipe Model: Not reported
Install Date: Not reported
Capacity Gallons: 5000
Tightness Test Method: NN
Date Test: Not reported
Next Test Date: Not reported
Date Tank Closed: Not reported
Register: True
Modified By: TRANSLAT
Last Modified: 3/4/2004

W121
WSW
1/8-1/4
0.175 mi.
925 ft.

206 WEST HOLDING CORP.
206 WEST 95TH STREET
NEW YORK, NY 10025
Site 4 of 4 in cluster W

NY AST A100183249
N/A

Relative:
Higher

AST:
Region: STATE
DEC Region: 2
Site Status: Unregulated
Facility Id: 2-606653
Program Type: PBS
UTM X: 586798.79449
UTM Y: 4516336.6520499997
Expiration Date: N/A

Actual:
92 ft.

Affiliation Records:
Site Id: 28511
Affiliation Type: Mail Contact
Company Name: 206 WEST HOLDING CORP.
Contact Type: V. PRES
Contact Name: ANASTASE NICODIMOU
Address1: 206 WEST 95TH STREET
Address2: Not reported
City: NEW YORK
State: NY

Map ID
Direction
Distance
Elevation

MAP FINDINGS

Site

Database(s)

EDR ID Number
EPA ID Number

206 WEST HOLDING CORP. (Continued)

A100183249

Zip Code: 10025
Country Code: 001
Phone: (212) 866-4116
Phone Ext: Not reported
Email: Not reported
Fax Number: Not reported
Modified By: BVCAMPBE
Date Last Modified: 9/9/2010

Site Id: 28511
Affiliation Type: On-Site Operator
Company Name: 206 WEST HOLDING CORP.
Contact Type: Not reported
Contact Name: ANASTASE NICODIMOU
Address1: Not reported
Address2: Not reported
City: Not reported
State: NN
Zip Code: Not reported
Country Code: 999
Phone: (212) 866-4116
Phone Ext: Not reported
Email: Not reported
Fax Number: Not reported
Modified By: BVCAMPBE
Date Last Modified: 9/9/2010

Site Id: 28511
Affiliation Type: Owner
Company Name: 206 WEST HOLDING CORP.
Contact Type: V. PRES
Contact Name: ANASTASE NICODIMOU
Address1: 206 WEST 95TH STREET
Address2: Not reported
City: NEW YORK
State: NY
Zip Code: 10025
Country Code: 001
Phone: (212) 866-4116
Phone Ext: Not reported
Email: Not reported
Fax Number: Not reported
Modified By: BVCAMPBE
Date Last Modified: 9/9/2010

Site Id: 28511
Affiliation Type: Emergency Contact
Company Name: 206 WEST HOLDING CORP.
Contact Type: Not reported
Contact Name: ANASTASE NICODIMOU
Address1: Not reported
Address2: Not reported
City: Not reported
State: NN
Zip Code: Not reported
Country Code: 999
Phone: (212) 866-4116

Map ID
 Direction
 Distance
 Elevation

MAP FINDINGS

Site

Database(s)

EDR ID Number
 EPA ID Number

206 WEST HOLDING CORP. (Continued)

A100183249

Phone Ext: Not reported
 Email: Not reported
 Fax Number: Not reported
 Modified By: BVCAMPBE
 Date Last Modified: 9/9/2010

Equipment Records:

I00 - Overfill - None
 G03 - Tank Secondary Containment - Vault (w/o access)
 L09 - Piping Leak Detection - Exempt Suction Piping
 A00 - Tank Internal Protection - None
 J02 - Dispenser - Suction
 D01 - Pipe Type - Steel/Carbon Steel/Iron
 B00 - Tank External Protection - None
 C01 - Pipe Location - Aboveground
 F01 - Pipe External Protection - Painted/Asphalt Coating
 H00 - Tank Leak Detection - None

Tank Info:

Tank Number: 001
 Tank Id: 61719
 Tank Location: 3
 Tank Type: Steel/Carbon Steel/Iron
 Tank Status: Closed - In Place
 Tank Model: Not reported
 Pipe Model: Not reported
 Install Date: Not reported
 Capacity Gallons: 3000
 Tightness Test Method: NN
 Date Test: Not reported
 Next Test Date: Not reported
 Date Tank Closed: 8/1/2006
 Register: True
 Modified By: BVCAMPBE
 Last Modified: 9/9/2010

AA122
 SSE
 1/8-1/4
 0.177 mi.
 936 ft.

CONED
64 W 95TH ST
NEW YORK, NY 10001
Site 6 of 7 in cluster AA

NY MANIFEST S109825093
N/A

Relative:
Higher

NY MANIFEST:
 EPA ID: NYP004178554
 Country: USA
 Mailing Name: CONED
 Mailing Contact: CONED
 Mailing Address: 4 IRVING ST
 Mailing Address 2: ROOM 818
 Mailing City: NEW YORK
 Mailing State: NY
 Mailing Zip: 10003
 Mailing Zip4: Not reported
 Mailing Country: USA
 Mailing Phone: Not reported

Actual:
110 ft.

Map ID
Direction
Distance
Elevation

MAP FINDINGS

Site

Database(s)

EDR ID Number
EPA ID Number

CONED (Continued)

S109825093

Document ID: Not reported
Manifest Status: Not reported
Trans1 State ID: NJ0000027193
Trans2 State ID: Not reported
Generator Ship Date: 2009-06-30
Trans1 Recv Date: 2009-06-30
Trans2 Recv Date: Not reported
TSD Site Recv Date: 2009-06-30
Part A Recv Date: Not reported
Part B Recv Date: Not reported
Generator EPA ID: NYP004178554
Trans1 EPA ID: Not reported
Trans2 EPA ID: Not reported
TSD ID: NJD002200046
Waste Code: Not reported
Quantity: 7000.0
Units: P - Pounds
Number of Containers: 1.0
Container Type: TT - Cargo tank, tank trucks
Handling Method: T Chemical, physical, or biological treatment.
Specific Gravity: 1.0
Year: 09
Manifest Tracking Num: 001083661GBF
Import Ind: N
Export Ind: N
Discr Quantity Ind: N
Discr Type Ind: N
Discr Residue Ind: N
Discr Partial Reject Ind: N
Discr Full Reject Ind: N
Manifest Ref Num: Not reported
Alt Fac RCRA Id: Not reported
Alt Fac Sign Date: Not reported
Mgmt Method Type Code: H111

Document ID: Not reported
Manifest Status: Not reported
Trans1 State ID: NJ0000027193
Trans2 State ID: Not reported
Generator Ship Date: 2009-06-30
Trans1 Recv Date: 2009-06-30
Trans2 Recv Date: Not reported
TSD Site Recv Date: 2009-06-30
Part A Recv Date: Not reported
Part B Recv Date: Not reported
Generator EPA ID: NYP004178554
Trans1 EPA ID: Not reported
Trans2 EPA ID: Not reported
TSD ID: NJD002200046
Waste Code: Not reported
Quantity: 7000.0
Units: P - Pounds
Number of Containers: 1.0
Container Type: TT - Cargo tank, tank trucks
Handling Method: T Chemical, physical, or biological treatment.
Specific Gravity: 1.0

Map ID
Direction
Distance
Elevation

MAP FINDINGS

Site

Database(s)

EDR ID Number
EPA ID Number

CONED (Continued)

S109825093

Year: 09
Manifest Tracking Num: 001083661GBF
Import Ind: N
Export Ind: N
Discr Quantity Ind: N
Discr Type Ind: N
Discr Residue Ind: N
Discr Partial Reject Ind: N
Discr Full Reject Ind: N
Manifest Ref Num: Not reported
Alt Fac RCRA Id: Not reported
Alt Fac Sign Date: Not reported
Mgmt Method Type Code: H111

Z123
SE
1/8-1/4
0.178 mi.
941 ft.

44 OWNERS CORP.
44 WEST 96TH STREET
NEW YORK, NY 10025

NY AST **A100182908**
N/A

Site 3 of 7 in cluster Z

Relative:
Higher

AST:
Region: STATE
DEC Region: 2
Site Status: Active
Facility Id: 2-082066
Program Type: PBS
UTM X: 587271.09886000003
UTM Y: 4516206.0975500001
Expiration Date: 2012/03/24

Actual:
101 ft.

Affiliation Records:
Site Id: 1751
Affiliation Type: Owner
Company Name: 44 OWNERS CORP
Contact Type: AGENT
Contact Name: CAROLE FERRARA
Address1: 80 EAST 11TH STREET
Address2: Not reported
City: NEW YORK
State: NY
Zip Code: 10003-6000
Country Code: 001
Phone: (212) 475-8811
Phone Ext: Not reported
Email: Not reported
Fax Number: Not reported
Modified By: DXLIVING
Date Last Modified: 12/15/2006

Site Id: 1751
Affiliation Type: Mail Contact
Company Name: 44 OWNERS CORP
Contact Type: AGENT
Contact Name: CAROLE FERRARA
Address1: 80 EAST 11TH STREET
Address2: Not reported
City: NEW YORK
State: NY

Map ID
Direction
Distance
Elevation

MAP FINDINGS

Site

Database(s)

EDR ID Number
EPA ID Number

44 OWNERS CORP. (Continued)

A100182908

Zip Code: 10003-6000
Country Code: 001
Phone: (212) 475-8811
Phone Ext: Not reported
Email: Not reported
Fax Number: Not reported
Modified By: DXLIVING
Date Last Modified: 12/15/2006

Site Id: 1751
Affiliation Type: On-Site Operator
Company Name: 44 OWNERS CORP.
Contact Type: Not reported
Contact Name: GILBERT MENDEZ
Address1: Not reported
Address2: Not reported
City: Not reported
State: NN
Zip Code: Not reported
Country Code: 001
Phone: (212) 475-8811
Phone Ext: Not reported
Email: Not reported
Fax Number: Not reported
Modified By: TRANSLAT
Date Last Modified: 3/4/2004

Site Id: 1751
Affiliation Type: Emergency Contact
Company Name: 44 OWNERS CORP
Contact Type: Not reported
Contact Name: CAROLE FERRARA
Address1: Not reported
Address2: Not reported
City: Not reported
State: NN
Zip Code: Not reported
Country Code: 001
Phone: (212) 475-8811
Phone Ext: Not reported
Email: Not reported
Fax Number: Not reported
Modified By: TRANSLAT
Date Last Modified: 3/4/2004

Equipment Records:

C01 - Pipe Location - Aboveground
H00 - Tank Leak Detection - None
A01 - Tank Internal Protection - Epoxy Liner
G00 - Tank Secondary Containment - None
J01 - Dispenser - Submersible
F00 - Pipe External Protection - None
D01 - Pipe Type - Steel/Carbon Steel/Iron
I00 - Overfill - None
B00 - Tank External Protection - None

Tank Info:

Map ID
Direction
Distance
Elevation

MAP FINDINGS

Site

Database(s)

EDR ID Number
EPA ID Number

44 OWNERS CORP. (Continued)

A100182908

Tank Number: 001
Tank Id: 2964
Tank Location: 1
Tank Type: Steel/Carbon Steel/Iron
Tank Status: In Service
Tank Model: Not reported
Pipe Model: Not reported
Install Date: 6/25/1963
Capacity Gallons: 2000
Tightness Test Method: NN
Date Test: Not reported
Next Test Date: Not reported
Date Tank Closed: Not reported
Register: True
Modified By: DXLIVING
Last Modified: 12/15/2006

AB124
WSW
1/8-1/4
0.178 mi.
942 ft.

714 AMSTERDAM AVE
714 AMSTERDAM AVE
NEW YORK, NY 10025
Site 1 of 4 in cluster AB

NY AST U003388288
NY HIST AST N/A

Relative:
Higher

AST:

Region: STATE
DEC Region: 2
Site Status: Active
Facility Id: 2-269158
Program Type: PBS
UTM X: 586839.12295999995
UTM Y: 4516323.58103
Expiration Date: 2012/07/10

Affiliation Records:

Site Id: 11249
Affiliation Type: Mail Contact
Company Name: TRAYMORE-POE MGMT
Contact Type: Not reported
Contact Name: Not reported
Address1: 401 WEST END AVE
Address2: Not reported
City: NEW YORK
State: NY
Zip Code: 10024
Country Code: 001
Phone: (212) 787-0714
Phone Ext: Not reported
Email: Not reported
Fax Number: Not reported
Modified By: TRANSLAT
Date Last Modified: 3/4/2004

Site Id: 11249
Affiliation Type: Owner
Company Name: ANGELA BRUSCO% TRAYMORE-POE MGMT
Contact Type: PROPERTY MANAGER
Contact Name: JOSEPH AIOI
Address1: 401 WEST END AVE

Map ID
Direction
Distance
Elevation

MAP FINDINGS

Site

Database(s)

EDR ID Number
EPA ID Number

714 AMSTERDAM AVE (Continued)

U003388288

Address2: Not reported
City: NEW YORK
State: NY
Zip Code: 10024
Country Code: 001
Phone: (212) 787-0714
Phone Ext: Not reported
Email: Not reported
Fax Number: Not reported
Modified By: KXTANG
Date Last Modified: 5/8/2007

Site Id: 11249
Affiliation Type: On-Site Operator
Company Name: 714 AMSTERDAM AVE
Contact Type: Not reported
Contact Name: SANTO OSSO
Address1: Not reported
Address2: Not reported
City: Not reported
State: NN
Zip Code: Not reported
Country Code: 001
Phone: (212) 678-6075
Phone Ext: Not reported
Email: Not reported
Fax Number: Not reported
Modified By: TRANSLAT
Date Last Modified: 3/4/2004

Site Id: 11249
Affiliation Type: Emergency Contact
Company Name: ANGELA BRUSCO% TRAYMORE-POE MGMT
Contact Type: Not reported
Contact Name: SANTO OSSO
Address1: Not reported
Address2: Not reported
City: Not reported
State: NN
Zip Code: Not reported
Country Code: 001
Phone: (212) 678-6075
Phone Ext: Not reported
Email: Not reported
Fax Number: Not reported
Modified By: TRANSLAT
Date Last Modified: 3/4/2004

Equipment Records:

D01 - Pipe Type - Steel/Carbon Steel/Iron
A00 - Tank Internal Protection - None
L09 - Piping Leak Detection - Exempt Suction Piping
F00 - Pipe External Protection - None
J02 - Dispenser - Suction
I04 - Overfill - Product Level Gauge (A/G)
C00 - Pipe Location - No Piping
G00 - Tank Secondary Containment - None

Map ID
Direction
Distance
Elevation

MAP FINDINGS

Site

Database(s)

EDR ID Number
EPA ID Number

714 AMSTERDAM AVE (Continued)

U003388288

B00 - Tank External Protection - None
H00 - Tank Leak Detection - None

Tank Info:

Tank Number: 001
Tank Id: 13583
Tank Location: 1
Tank Type: Steel/Carbon Steel/Iron
Tank Status: In Service
Tank Model: Not reported
Pipe Model: Not reported
Install Date: 1/1/1980
Capacity Gallons: 2000
Tightness Test Method: NN
Date Test: Not reported
Next Test Date: Not reported
Date Tank Closed: Not reported
Register: True
Modified By: KXTANG
Last Modified: 5/8/2007

HIST AST:

PBS Number: 2-269158
SWIS Code: 6201
Operator: RAMON RIVERA
Facility Phone: (212) 663-7070
Facility Addr2: 714 AMSTERDAM AVE
Facility Type: APARTMENT BUILDING
Emergency: RAMON RIVERA
Emergency Tel: (212) 662-1723
Old PBSNO: Not reported
Date Inspected: Not reported
Inspector: Not reported
Result of Inspection: Not reported
Owner Name: ANGELA BRUSCO
Owner Address: 766 AMSTERDAM AVE
Owner City,St,Zip: NEW YORK, NY 10025
Federal ID: Not reported
Owner Tel: (212) 663-7070
Owner Type: Private Resident
Owner Subtype: Not reported
Mailing Contact: Not reported
Mailing Name: ANGELA BRUSCO
Mailing Address: 766 AMSTERDAM AVE
Mailing Address 2: Not reported
Mailing City,St,Zip: NEW YORK, NY 10025
Mailing Telephone: (212) 663-7070
Owner Mark: First Owner
Facility Status: 1 - Active PBS facility, i.e. total capacity of the PBS tanks is greater than 1,100 gallons, regardless if Subpart 360-14 tanks exist or not at the facility.

Certification Flag: False
Certification Date: 08/01/1997
Expiration: 07/10/2002
Renew Flag: False
Renew Date: Not reported

Map ID
 Direction
 Distance
 Elevation

MAP FINDINGS

Site

Database(s)

EDR ID Number
 EPA ID Number

714 AMSTERDAM AVE (Continued)

U003388288

Total Capacity: 2000
 FAMT: True
 Facility Screen: No Missing Data
 Owner Screen: Minor Data Missing
 Tank Screen: Minor Data Missing
 Dead Letter: False
 CBS Number: Not reported
 Town or City: NEW YORK CITY
 County Code: 62
 Town or City Code: 01
 Region: 2

Tank ID: 001
 Tank Location: ABOVEGROUND
 Tank Status: In Service
 Install Date: Not reported
 Capacity (Gal): 2000
 Product Stored: NOS 1,2, OR 4 FUEL OIL
 Tank Type: Steel/carbon steel
 Tank Internal: Not reported
 Tank External: Not reported
 Pipe Location: Not reported
 Pipe Type: STEEL/IRON
 Pipe Internal: Not reported
 Pipe External: Not reported
 Tank Containment: None
 Leak Detection: 0
 Overfill Protection: 4
 Dispenser Method: Suction
 Date Tested: Not reported
 Next Test Date: Not reported
 Missing Data for Tank: Minor Data Missing
 Date Closed: Not reported
 Test Method: Not reported
 Deleted: False
 Updated: False
 SPDES Number: Not reported
 Lat/Long: Not reported

125
 SSW
 1/8-1/4
 0.179 mi.
 946 ft.

**CONSOLIDATED EDISON
 OP SIDE 141 WEST 94 ST
 NEW YORK, NY**

**NY MANIFEST S109825835
 N/A**

**Relative:
 Higher**

NY MANIFEST:
 EPA ID: NYP004178331
 Country: USA
 Mailing Name: CONSOLIDATED EDISON
 Mailing Contact: CONSOLIDATED EDISON
 Mailing Address: 4 IRVINGPLACE RM 828
 Mailing Address 2: Not reported
 Mailing City: NEW YORK
 Mailing State: NY
 Mailing Zip: 10003
 Mailing Zip4: Not reported
 Mailing Country: USA
 Mailing Phone: 212-460-2808

**Actual:
 114 ft.**

Map ID
Direction
Distance
Elevation

MAP FINDINGS

Site

Database(s)

EDR ID Number
EPA ID Number

CONSOLIDATED EDISON (Continued)

S109825835

Document ID: Not reported
Manifest Status: Not reported
Trans1 State ID: NJ0000027193
Trans2 State ID: Not reported
Generator Ship Date: 2009-06-24
Trans1 Recv Date: 2009-06-24
Trans2 Recv Date: Not reported
TSD Site Recv Date: 2009-06-24
Part A Recv Date: Not reported
Part B Recv Date: Not reported
Generator EPA ID: NYP004178331
Trans1 EPA ID: Not reported
Trans2 EPA ID: Not reported
TSD ID: NJD002200046
Waste Code: Not reported
Quantity: 400.0
Units: P - Pounds
Number of Containers: 1.0
Container Type: TT - Cargo tank, tank trucks
Handling Method: T Chemical, physical, or biological treatment.
Specific Gravity: 1.0
Year: 09
Manifest Tracking Num: 000961288GBF
Import Ind: N
Export Ind: N
Discr Quantity Ind: N
Discr Type Ind: N
Discr Residue Ind: N
Discr Partial Reject Ind: N
Discr Full Reject Ind: N
Manifest Ref Num: Not reported
Alt Fac RCRA Id: Not reported
Alt Fac Sign Date: Not reported
Mgmt Method Type Code: H111

Document ID: Not reported
Manifest Status: Not reported
Trans1 State ID: NJ0000027193
Trans2 State ID: Not reported
Generator Ship Date: 2009-06-24
Trans1 Recv Date: 2009-06-24
Trans2 Recv Date: Not reported
TSD Site Recv Date: 2009-06-24
Part A Recv Date: Not reported
Part B Recv Date: Not reported
Generator EPA ID: NYP004178331
Trans1 EPA ID: Not reported
Trans2 EPA ID: Not reported
TSD ID: NJD002200046
Waste Code: Not reported
Quantity: 400.0
Units: P - Pounds
Number of Containers: 1.0
Container Type: TT - Cargo tank, tank trucks
Handling Method: T Chemical, physical, or biological treatment.
Specific Gravity: 1.0

Map ID
Direction
Distance
Elevation

MAP FINDINGS

Site

Database(s)

EDR ID Number
EPA ID Number

CONSOLIDATED EDISON (Continued)

S109825835

Year: 09
Manifest Tracking Num: 000961288GBF
Import Ind: N
Export Ind: N
Discr Quantity Ind: N
Discr Type Ind: N
Discr Residue Ind: N
Discr Partial Reject Ind: N
Discr Full Reject Ind: N
Manifest Ref Num: Not reported
Alt Fac RCRA Id: Not reported
Alt Fac Sign Date: Not reported
Mgmt Method Type Code: H111

Document ID: Not reported
Manifest Status: Not reported
Trans1 State ID: NJ0000027193
Trans2 State ID: Not reported
Generator Ship Date: 2009-06-24
Trans1 Recv Date: 2009-06-24
Trans2 Recv Date: Not reported
TSD Site Recv Date: 2009-06-24
Part A Recv Date: Not reported
Part B Recv Date: Not reported
Generator EPA ID: NYP004178331
Trans1 EPA ID: Not reported
Trans2 EPA ID: Not reported
TSD ID: NJD002200046
Waste Code: Not reported
Quantity: 400.0
Units: P - Pounds
Number of Containers: 1.0
Container Type: TT - Cargo tank, tank trucks
Handling Method: T Chemical, physical, or biological treatment.
Specific Gravity: 1.0
Year: 09
Manifest Tracking Num: 000961288GBF
Import Ind: N
Export Ind: N
Discr Quantity Ind: N
Discr Type Ind: N
Discr Residue Ind: N
Discr Partial Reject Ind: N
Discr Full Reject Ind: N
Manifest Ref Num: Not reported
Alt Fac RCRA Id: Not reported
Alt Fac Sign Date: Not reported
Mgmt Method Type Code: H111

MAP FINDINGS

Map ID
 Direction
 Distance
 Elevation

Site

Database(s)

EDR ID Number
 EPA ID Number

AC126
WSW
1/8-1/4
0.182 mi.
959 ft.

215 WEST 95TH STREET
215 WEST 95TH STREET
NEW YORK, NY 10025
Site 1 of 2 in cluster AC

NY AST **A100291792**
 N/A

Relative:
Equal

AST:
 Region: STATE
 DEC Region: 2
 Site Status: Active
 Facility Id: 2-607455
 Program Type: PBS
 UTM X: 586778.08374000003
 UTM Y: 4516361.5003699996
 Expiration Date: 2012/02/25

Actual:
90 ft.

Affiliation Records:
 Site Id: 29307
 Affiliation Type: Mail Contact
 Company Name: THE PRINCETON HOUSE CONDOMINIUM
 Contact Type: Not reported
 Contact Name: JAY COHEN
 Address1: C/O THE ARGO CORP.
 Address2: 50 WEST 17TH STREET
 City: NEW YORK
 State: NY
 Zip Code: 10028
 Country Code: 001
 Phone: (212) 734-9191
 Phone Ext: Not reported
 Email: Not reported
 Fax Number: Not reported
 Modified By: msbaptis
 Date Last Modified: 1/26/2007

Site Id: 29307
 Affiliation Type: On-Site Operator
 Company Name: 215 WEST 95TH STREET
 Contact Type: Not reported
 Contact Name: ROBERT CASE
 Address1: Not reported
 Address2: Not reported
 City: Not reported
 State: NN
 Zip Code: Not reported
 Country Code: 001
 Phone: (212) 316-0559
 Phone Ext: Not reported
 Email: Not reported
 Fax Number: Not reported
 Modified By: TRANSLAT
 Date Last Modified: 3/4/2004

Site Id: 29307
 Affiliation Type: Emergency Contact
 Company Name: PRINCETON HOUSE CONDOMINIUM C/O PRC MANEGEMENT
 Contact Type: Not reported
 Contact Name: JILL ZILKER
 Address1: Not reported
 Address2: Not reported

Map ID
Direction
Distance
Elevation

MAP FINDINGS

Site

Database(s)

EDR ID Number
EPA ID Number

215 WEST 95TH STREET (Continued)

A100291792

City: Not reported
State: NN
Zip Code: Not reported
Country Code: 001
Phone: (212) 734-9191
Phone Ext: Not reported
Email: Not reported
Fax Number: Not reported
Modified By: TRANSLAT
Date Last Modified: 3/4/2004

Site Id: 29307
Affiliation Type: Owner
Company Name: PRINCETON HOUSE CONDOMINIUM C/O PRC MANEGEMENT
Contact Type: MGR AGENT
Contact Name: JAY COHEN
Address1: 215 WEST 95TH ST
Address2: Not reported
City: NEW YORK
State: NY
Zip Code: 10028
Country Code: 001
Phone: (212) 734-9191
Phone Ext: Not reported
Email: Not reported
Fax Number: Not reported
Modified By: msbaptis
Date Last Modified: 1/26/2007

Equipment Records:

C00 - Pipe Location - No Piping
B00 - Tank External Protection - None
I04 - Overfill - Product Level Gauge (A/G)
G03 - Tank Secondary Containment - Vault (w/o access)
D01 - Pipe Type - Steel/Carbon Steel/Iron
F00 - Pipe External Protection - None
A00 - Tank Internal Protection - None
H00 - Tank Leak Detection - None

Tank Info:

Tank Number: 001
Tank Id: 62997
Tank Location: 1
Tank Type: Steel/Carbon Steel/Iron
Tank Status: In Service
Tank Model: Not reported
Pipe Model: Not reported
Install Date: 1/1/1995
Capacity Gallons: 20000
Tightness Test Method: NN
Date Test: Not reported
Next Test Date: Not reported
Date Tank Closed: Not reported
Register: True
Modified By: TRANSLAT
Last Modified: 3/4/2004

MAP FINDINGS

Map ID
Direction
Distance
Elevation

Site

Database(s)

EDR ID Number
EPA ID Number

AC127
WSW
1/8-1/4
0.182 mi.
959 ft.

CONSOLIDATED EDISON
215 WEST 95 STREET
NEW YORK, NY 10020

NY MANIFEST

S110045738
N/A

Site 2 of 2 in cluster AC

Relative:
Equal

NY MANIFEST:

EPA ID: NYP004178505

Country: USA

Actual:
90 ft.

Mailing Name: CONSOLIDATED EDISON

Mailing Contact: FRANKLYN MURRAY

Mailing Address: 4 IRVING PLACE RM 828

Mailing Address 2: Not reported

Mailing City: NEW YORK

Mailing State: NY

Mailing Zip: 10003

Mailing Zip4: Not reported

Mailing Country: USA

Mailing Phone: 212-460-2808

Document ID: Not reported

Manifest Status: Not reported

Trans1 State ID: NJ0000027193

Trans2 State ID: Not reported

Generator Ship Date: 2009-06-24

Trans1 Recv Date: 2009-06-24

Trans2 Recv Date: Not reported

TSD Site Recv Date: 2009-06-24

Part A Recv Date: Not reported

Part B Recv Date: Not reported

Generator EPA ID: NYP004178505

Trans1 EPA ID: Not reported

Trans2 EPA ID: Not reported

TSD ID: NJD002200046

Waste Code: Not reported

Quantity: 1000.0

Units: P - Pounds

Number of Containers: 1.0

Container Type: TT - Cargo tank, tank trucks

Handling Method: T Chemical, physical, or biological treatment.

Specific Gravity: 1.0

Year: 09

Manifest Tracking Num: 000961132GBF

Import Ind: N

Export Ind: N

Discr Quantity Ind: N

Discr Type Ind: N

Discr Residue Ind: N

Discr Partial Reject Ind: N

Discr Full Reject Ind: N

Manifest Ref Num: Not reported

Alt Fac RCRA Id: Not reported

Alt Fac Sign Date: Not reported

Mgmt Method Type Code: H111

Document ID: Not reported

Manifest Status: Not reported

Map ID
 Direction
 Distance
 Elevation

MAP FINDINGS

Site

Database(s)

EDR ID Number
 EPA ID Number

CONSOLIDATED EDISON (Continued)

S110045738

Trans1 State ID: NJ0000027193
 Trans2 State ID: Not reported
 Generator Ship Date: 2009-06-24
 Trans1 Recv Date: 2009-06-24
 Trans2 Recv Date: Not reported
 TSD Site Recv Date: 2009-06-24
 Part A Recv Date: Not reported
 Part B Recv Date: Not reported
 Generator EPA ID: NYP004178505
 Trans1 EPA ID: Not reported
 Trans2 EPA ID: Not reported
 TSDF ID: NJD002200046
 Waste Code: Not reported
 Quantity: 1000.0
 Units: P - Pounds
 Number of Containers: 1.0
 Container Type: TT - Cargo tank, tank trucks
 Handling Method: T Chemical, physical, or biological treatment.
 Specific Gravity: 1.0
 Year: 09
 Manifest Tracking Num: 000961132GBF
 Import Ind: N
 Export Ind: N
 Discr Quantity Ind: N
 Discr Type Ind: N
 Discr Residue Ind: N
 Discr Partial Reject Ind: N
 Discr Full Reject Ind: N
 Manifest Ref Num: Not reported
 Alt Fac RCRA Id: Not reported
 Alt Fac Sign Date: Not reported
 Mgmt Method Type Code: H111

Z128
SE
 1/8-1/4
 0.182 mi.
 959 ft.

41 WEST 96TH ST CORP.
41 WEST 96TH STREET
NEW YORK, NY 10025
Site 4 of 7 in cluster Z

NY AST **U003389946**
NY HIST AST **N/A**

Relative:
Higher

AST:
 Region: STATE
 DEC Region: 2
 Site Status: Active
 Facility Id: 2-193518
 Program Type: PBS
 UTM X: 587282.31535000005
 UTM Y: 4516213.77938000002
 Expiration Date: 2012/08/17

Actual:
100 ft.

Affiliation Records:
 Site Id: 6146
 Affiliation Type: On-Site Operator
 Company Name: 41 WEST 96TH ST CORP.
 Contact Type: Not reported
 Contact Name: SANTIAGO GARCIA
 Address1: Not reported
 Address2: Not reported
 City: Not reported

Map ID
Direction
Distance
Elevation

MAP FINDINGS

Site

Database(s)

EDR ID Number
EPA ID Number

41 WEST 96TH ST CORP. (Continued)

U003389946

State: NN
Zip Code: Not reported
Country Code: 001
Phone: (212) 678-6795
Phone Ext: Not reported
Email: Not reported
Fax Number: Not reported
Modified By: TRANSLAT
Date Last Modified: 3/4/2004

Site Id: 6146
Affiliation Type: Emergency Contact
Company Name: 41 WEST 96TH STREET CORPORATION
Contact Type: Not reported
Contact Name: SANTIAGO GARCIA
Address1: Not reported
Address2: Not reported
City: Not reported
State: NN
Zip Code: Not reported
Country Code: 001
Phone: (212) 678-6795
Phone Ext: Not reported
Email: Not reported
Fax Number: Not reported
Modified By: TRANSLAT
Date Last Modified: 3/4/2004

Site Id: 6146
Affiliation Type: Mail Contact
Company Name: 41 WEST 96TH STREET CORPORATION
Contact Type: Not reported
Contact Name: COMPLIANCE DEPT.
Address1: % ORSID REALTY CORPORATION
Address2: 1740 BROADWAY, 2ND FLOOR
City: NEW YORK
State: NY
Zip Code: 10019
Country Code: 001
Phone: (212) 247-2603
Phone Ext: Not reported
Email: Not reported
Fax Number: Not reported
Modified By: DXLIVING
Date Last Modified: 6/13/2007

Site Id: 6146
Affiliation Type: Owner
Company Name: 41 WEST 96TH STREET CORPORATION
Contact Type: PRESIDENT
Contact Name: NEIL DAVIDOWITZ
Address1: 41 WEST 96TH STREET
Address2: Not reported
City: NEW YORK
State: NY
Zip Code: 10025
Country Code: 001

Map ID
Direction
Distance
Elevation

MAP FINDINGS

Site

Database(s)

EDR ID Number
EPA ID Number

41 WEST 96TH ST CORP. (Continued)

U003389946

Phone: (212) 370-9200
Phone Ext: Not reported
Email: Not reported
Fax Number: Not reported
Modified By: DXLIVING
Date Last Modified: 6/13/2007

Equipment Records:

D01 - Pipe Type - Steel/Carbon Steel/Iron
I05 - Overfill - Vent Whistle
B99 - Tank External Protection - Other
I04 - Overfill - Product Level Gauge (A/G)
J00 - Dispenser - None
G00 - Tank Secondary Containment - None
F99 - Pipe External Protection - Other
H00 - Tank Leak Detection - None
C01 - Pipe Location - Aboveground
A99 - Tank Internal Protection - Other

Tank Info:

Tank Number: 001
Tank Id: 17994
Tank Location: 4
Tank Type: Steel/Carbon Steel/Iron
Tank Status: In Service
Tank Model: Not reported
Pipe Model: Not reported
Install Date: 1/1/1962
Capacity Gallons: 5000
Tightness Test Method: NN
Date Test: Not reported
Next Test Date: Not reported
Date Tank Closed: Not reported
Register: True
Modified By: DXLIVING
Last Modified: 6/13/2007

HIST AST:

PBS Number: 2-193518
SWIS Code: 6201
Operator: SANTIAGO GARCIA
Facility Phone: (212) 678-6795
Facility Addr2: 41 WEST 96TH STREET
Facility Type: Not reported
Emergency: SANTIAGO GARCIA
Emergency Tel: (212) 678-6795
Old PBSNO: Not reported
Date Inspected: Not reported
Inspector: Not reported
Result of Inspection: Not reported
Owner Name: 41 WEST 96TH STREET CORPORATION
Owner Address: 41 WEST 96TH STREET
Owner City,St,Zip: NEW YORK, NY 10025
Federal ID: Not reported
Owner Tel: (212) 370-9200
Owner Type: Not reported

Map ID
Direction
Distance
Elevation

MAP FINDINGS

Site

Database(s)

EDR ID Number
EPA ID Number

41 WEST 96TH ST CORP. (Continued)

U003389946

Owner Subtype: Not reported
Mailing Contact: PAT PETTWAY-BROWN
Mailing Name: 41 WEST 96TH STREET CORPORATION
Mailing Address: C/O INSIGNIA RESIDENTIAL GROUP
Mailing Address 2: 909 THIRD AVENUE, 10TH FLOOR
Mailing City, St, Zip: NEW YORK, NY 10022
Mailing Telephone: (212) 350-2846
Owner Mark: First Owner
Facility Status: 1 - Active PBS facility, i.e. total capacity of the PBS tanks is greater than 1,100 gallons, regardless if Subpart 360-14 tanks exist or not at the facility.

Certification Flag: False
Certification Date: 12/02/1997
Expiration: 08/17/2002
Renew Flag: False
Renew Date: Not reported
Total Capacity: 5000
FAMT: True
Facility Screen: Minor Data Missing
Owner Screen: Minor Data Missing
Tank Screen: Minor Data Missing
Dead Letter: False
CBS Number: Not reported
Town or City: NEW YORK CITY
County Code: 62
Town or City Code: 01
Region: 2

Tank ID: 001
Tank Location: ABOVEGROUND 10% OR MORE BELOW GROUND
Tank Status: In Service
Install Date: Not reported
Capacity (Gal): 5000
Product Stored: NOS 1,2, OR 4 FUEL OIL
Tank Type: Steel/carbon steel
Tank Internal: 9
Tank External: 9
Pipe Location: Aboveground
Pipe Type: STEEL/IRON
Pipe Internal: Not reported
Pipe External: 9
Tank Containment: None
Leak Detection: 0
Overfill Protection: 46
Dispenser Method: Not reported
Date Tested: Not reported
Next Test Date: Not reported
Missing Data for Tank: Minor Data Missing
Date Closed: Not reported
Test Method: Not reported
Deleted: False
Updated: True
SPDES Number: Not reported
Lat/Long: Not reported

MAP FINDINGS

Map ID
 Direction
 Distance
 Elevation

Site

Database(s)

EDR ID Number
 EPA ID Number

Z129 **CONSOLIDATED EDISON**
SE **41 WEST 96 STREET**
1/8-1/4 **NEW YORK, NY 10020**
0.182 mi.
959 ft. **Site 5 of 7 in cluster Z**

NY MANIFEST **S110045869**
N/A

Relative:
Higher

NY MANIFEST:

EPA ID: NYP004187365
 Country: USA
 Mailing Name: CONSOLIDATED EDISON
 Mailing Contact: CONSOLIDATED EDISON
 Mailing Address: 4 IRVING PLACE RM 828
 Mailing Address 2: Not reported
 Mailing City: NEW YORK
 Mailing State: NY
 Mailing Zip: 10003
 Mailing Zip4: Not reported
 Mailing Country: USA
 Mailing Phone: 212-460-2808

Actual:
100 ft.

Document ID: Not reported
 Manifest Status: Not reported
 Trans1 State ID: NJ0000027193
 Trans2 State ID: Not reported
 Generator Ship Date: 2009-08-03
 Trans1 Recv Date: 2009-08-03
 Trans2 Recv Date: Not reported
 TSD Site Recv Date: 2009-08-03
 Part A Recv Date: Not reported
 Part B Recv Date: Not reported
 Generator EPA ID: NYP004187365
 Trans1 EPA ID: Not reported
 Trans2 EPA ID: Not reported
 TSD ID: NJD002200046
 Waste Code: Not reported
 Quantity: 1500.0
 Units: P - Pounds
 Number of Containers: 1.0
 Container Type: TT - Cargo tank, tank trucks
 Handling Method: T Chemical, physical, or biological treatment.
 Specific Gravity: 1.0
 Year: 09
 Manifest Tracking Num: 001084201GBF
 Import Ind: N
 Export Ind: N
 Discr Quantity Ind: N
 Discr Type Ind: N
 Discr Residue Ind: N
 Discr Partial Reject Ind: N
 Discr Full Reject Ind: N
 Manifest Ref Num: Not reported
 Alt Fac RCRA Id: Not reported
 Alt Fac Sign Date: Not reported
 Mgmt Method Type Code: H111

Document ID: Not reported
 Manifest Status: Not reported

Map ID
 Direction
 Distance
 Elevation

MAP FINDINGS

Site

Database(s)

EDR ID Number
 EPA ID Number

CONSOLIDATED EDISON (Continued)

S110045869

Trans1 State ID: NJ0000027193
 Trans2 State ID: Not reported
 Generator Ship Date: 2009-08-03
 Trans1 Recv Date: 2009-08-03
 Trans2 Recv Date: Not reported
 TSD Site Recv Date: 2009-08-03
 Part A Recv Date: Not reported
 Part B Recv Date: Not reported
 Generator EPA ID: NYP004187365
 Trans1 EPA ID: Not reported
 Trans2 EPA ID: Not reported
 TSDF ID: NJD002200046
 Waste Code: Not reported
 Quantity: 1500.0
 Units: P - Pounds
 Number of Containers: 1.0
 Container Type: TT - Cargo tank, tank trucks
 Handling Method: T Chemical, physical, or biological treatment.
 Specific Gravity: 1.0
 Year: 09
 Manifest Tracking Num: 001084201GBF
 Import Ind: N
 Export Ind: N
 Discr Quantity Ind: N
 Discr Type Ind: N
 Discr Residue Ind: N
 Discr Partial Reject Ind: N
 Discr Full Reject Ind: N
 Manifest Ref Num: Not reported
 Alt Fac RCRA Id: Not reported
 Alt Fac Sign Date: Not reported
 Mgmt Method Type Code: H111

Z130
SE
1/8-1/4
0.182 mi.
960 ft.

42 WEST 96TH ST
42 WEST 96TH ST
MANHATTAN, NY
Site 6 of 7 in cluster Z

NY LTANKS **S102673093**
NY HIST LTANKS **N/A**

Relative:
Higher

LTANKS:
 Site ID: 229619
 Spill No: 9510799
 Spill Date: 11/28/1995
 Spill Cause: Tank Overfill
 Spill Source: Private Dwelling
 Spill Class: Known release with minimal potential for fire or hazard. DEC Response. Willing Responsible Party. Corrective action taken.
 Spill Closed Dt: 11/28/1995
 Facility Addr2: Not reported
 Cleanup Ceased: Not reported
 Cleanup Meets Standard: False
 SWIS: 3101
 Investigator: SMMARTIN
 Referred To: Not reported
 Reported to Dept: 11/28/1995
 CID: 270
 Water Affected: Not reported
 Spill Notifier: Affected Persons

Actual:
101 ft.

Map ID
Direction
Distance
Elevation

MAP FINDINGS

Site

Database(s)

EDR ID Number
EPA ID Number

42 WEST 96TH ST (Continued)

S102673093

Last Inspection: Not reported
Recommended Penalty: Penalty Not Recommended
UST Involvement: False
Remediation Phase: 0
Date Entered In Computer: 11/28/1995
Spill Record Last Update: 11/30/1995
Spiller Name: SAM SOLA
Spiller Company: PETRO
Spiller Address: 3630 19TH AVENUE
Spiller City,St,Zip: ASTORIA, NY 11106-
Spiller County: 001
Spiller Contact: ZERVOS K
Spiller Phone: (718) 937-4412
Spiller Extention: Not reported
DEC Region: 2
DER Facility ID: 189288
Remarks: OIL CAME OUT AFTER DISCONNECT/POSS OVERFILL

Material:

Site ID: 229619
Operable Unit ID: 1025226
Operable Unit: 01
Material ID: 358151
Material Code: 0001
Material Name: #2 Fuel Oil
Case No.: Not reported
Material FA: Petroleum
Quantity: 1
Units: Gallons
Recovered: Yes
Resource Affected: Not reported
Oxygenate: False

Tank Test:

Site ID: Not reported
Spill Tank Test: Not reported
Tank Number: Not reported
Tank Size: Not reported
Test Method: Not reported
Leak Rate: Not reported
Gross Fail: Not reported
Modified By: Not reported
Last Modified: Not reported
Test Method: Not reported

HIST LTANKS:

Region of Spill: 2
Spill Number: 9510799
Spill Date: 11/28/1995
Spill Time: 09:00
Spill Cause: Tank Overfill
Resource Affectd: On Land
Water Affected: Not reported
Spill Source: Private Dwelling
Spill Class: Known release with minimal potential for fire or hazard. DEC Response.

Map ID
Direction
Distance
Elevation

MAP FINDINGS

Site

Database(s)

EDR ID Number
EPA ID Number

42 WEST 96TH ST (Continued)

S102673093

Willing Responsible Party. Corrective action taken.
Spill Closed Dt: 11/28/95
Cleanup Ceased: / /
Cleanup Meets Standard: False
Investigator: MARTINKAT
Caller Name: Not reported
Caller Agency: Not reported
Caller Phone: Not reported
Caller Extension: Not reported
Notifier Name: Not reported
Notifier Agency: Not reported
Notifier Phone: Not reported
Notifier Extension: Not reported
Reported to Department Date: 11/28/95
Reported to Department Time: 09:23
SWIS: 62
Spiller Contact: ZERVOS K
Spiller Phone: (718) 937-4412
Spiller Extension: Not reported
Spiller Name: PETRO
Spiller Address: 3630 19TH AVENUE
Spiller City,St,Zip: ASTORIA, NY 11106-
Spiller Cleanup Date: / /
Facility Contact: SAM SOLA
Facility Phone: (718) 545-4500
Facility Extension: Not reported
Spill Notifier: Affected Persons
PBS Number: Not reported
Last Inspection: / /
Recommended Penalty: Penalty Not Recommended
Enforcement Date: / /
Investigation Complete: / /
UST Involvement: False
Date Region Sent Summary to Central Office: / /
Corrective Action Plan Submitted: / /
Date Spill Entered In Computer Data File: 11/28/95
Time Spill Entered In Computer Data File: Not reported
Spill Record Last Update: 11/30/95
Is Updated: False

Tank:

PBS Number: Not reported
Tank Number: Not reported
Tank Size: Not reported
Test Method: Not reported
Leak Rate Failed Tank: Not reported
Gross Leak Rate: Not reported

Material:

Material Class Type: Petroleum
Quantity Spilled: 1
Unkonwn Quantity Spilled: False
Units: Gallons
Quantity Recovered: 1
Unkonwn Quantity Recovered: False
Material: #2 FUEL OIL
Class Type: #2 FUEL OIL

Map ID
Direction
Distance
Elevation

MAP FINDINGS

Site

Database(s)

EDR ID Number
EPA ID Number

42 WEST 96TH ST (Continued)

S102673093

Times Material Entry In File: 24464
CAS Number: Not reported
Last Date: 19941207
DEC Remarks: Not reported
Spill Cause: OIL CAME OUT AFTER DISCONNECT/POSS OVERFILL

AD131
West
1/8-1/4
0.183 mi.
966 ft.

CONSOLIDATED EDISON
OPP 231 WEST 96 STREET
NEW YORK, NY 10020

NY MANIFEST **S109825849**
N/A

Site 1 of 3 in cluster AD

Relative:
Lower

NY MANIFEST:
EPA ID: NYP004178463
Country: USA
Mailing Name: CONSOLIDATED EDISON
Mailing Contact: CONSOLIDATED EDISON
Mailing Address: 4 IRVING PLACE RM 828
Mailing Address 2: Not reported
Mailing City: NEW YORK
Mailing State: NY
Mailing Zip: 10020
Mailing Zip4: Not reported
Mailing Country: USA
Mailing Phone: 212-460-2808

Actual:
78 ft.

Document ID: Not reported
Manifest Status: Not reported
Trans1 State ID: NJ0000027193
Trans2 State ID: Not reported
Generator Ship Date: 2009-06-24
Trans1 Recv Date: 2009-06-24
Trans2 Recv Date: Not reported
TSD Site Recv Date: 2009-06-24
Part A Recv Date: Not reported
Part B Recv Date: Not reported
Generator EPA ID: NYP004178463
Trans1 EPA ID: Not reported
Trans2 EPA ID: Not reported
TSD ID: NJD002200046
Waste Code: Not reported
Quantity: 300.0
Units: P - Pounds
Number of Containers: 1.0
Container Type: TT - Cargo tank, tank trucks
Handling Method: T Chemical, physical, or biological treatment.
Specific Gravity: 1.0
Year: 09
Manifest Tracking Num: 000961129GBF
Import Ind: N
Export Ind: N
Discr Quantity Ind: N
Discr Type Ind: N
Discr Residue Ind: N
Discr Partial Reject Ind: N
Discr Full Reject Ind: N
Manifest Ref Num: Not reported

Map ID
Direction
Distance
Elevation

MAP FINDINGS

Site

Database(s)

EDR ID Number
EPA ID Number

CONSOLIDATED EDISON (Continued)

S109825849

Alt Fac RCRA Id: Not reported
Alt Fac Sign Date: Not reported
Mgmt Method Type Code: H111

Document ID: Not reported
Manifest Status: Not reported
Trans1 State ID: NJ0000027193
Trans2 State ID: Not reported
Generator Ship Date: 2009-06-24
Trans1 Recv Date: 2009-06-24
Trans2 Recv Date: Not reported
TSD Site Recv Date: 2009-06-24
Part A Recv Date: Not reported
Part B Recv Date: Not reported
Generator EPA ID: NYP004178463
Trans1 EPA ID: Not reported
Trans2 EPA ID: Not reported
TSD ID: NJD002200046
Waste Code: Not reported
Quantity: 300.0
Units: P - Pounds
Number of Containers: 1.0
Container Type: TT - Cargo tank, tank trucks
Handling Method: T Chemical, physical, or biological treatment.
Specific Gravity: 1.0
Year: 09
Manifest Tracking Num: 000961129GBF
Import Ind: N
Export Ind: N
Discr Quantity Ind: N
Discr Type Ind: N
Discr Residue Ind: N
Discr Partial Reject Ind: N
Discr Full Reject Ind: N
Manifest Ref Num: Not reported
Alt Fac RCRA Id: Not reported
Alt Fac Sign Date: Not reported
Mgmt Method Type Code: H111

Document ID: Not reported
Manifest Status: Not reported
Trans1 State ID: NJ0000027193
Trans2 State ID: Not reported
Generator Ship Date: 2009-06-24
Trans1 Recv Date: 2009-06-24
Trans2 Recv Date: Not reported
TSD Site Recv Date: 2009-06-24
Part A Recv Date: Not reported
Part B Recv Date: Not reported
Generator EPA ID: NYP004178463
Trans1 EPA ID: Not reported
Trans2 EPA ID: Not reported
TSD ID: NJD002200046
Waste Code: Not reported
Quantity: 300.0

Map ID
Direction
Distance
Elevation

MAP FINDINGS

Site

Database(s)

EDR ID Number
EPA ID Number

CONSOLIDATED EDISON (Continued)

S109825849

Units: P - Pounds
Number of Containers: 1.0
Container Type: TT - Cargo tank, tank trucks
Handling Method: T Chemical, physical, or biological treatment.
Specific Gravity: 1.0
Year: 09
Manifest Tracking Num: 000961129GBF
Import Ind: N
Export Ind: N
Discr Quantity Ind: N
Discr Type Ind: N
Discr Residue Ind: N
Discr Partial Reject Ind: N
Discr Full Reject Ind: N
Manifest Ref Num: Not reported
Alt Fac RCRA Id: Not reported
Alt Fac Sign Date: Not reported
Mgmt Method Type Code: H111

AD132 **PLWJ REALTY, INC.**
West **231 W 96TH ST**
1/8-1/4 **NEW YORK, NY 10025**
0.183 mi.
966 ft. **Site 2 of 3 in cluster AD**

NY AST **U003386116**
NY HIST AST **N/A**

Relative:
Lower

AST:
Region: STATE
DEC Region: 2
Site Status: Active
Facility Id: 2-272221
Program Type: PBS
UTM X: 586810.3943999999
UTM Y: 4516470.7914699996
Expiration Date: 2012/06/30

Actual:
78 ft.

Affiliation Records:
Site Id: 11525
Affiliation Type: Owner
Company Name: PLWJ REALTY, INC.
Contact Type: PROPERTY M ANAGER
Contact Name: STEVEN SCHWINDER
Address1: 129 E. 29TH ST.
Address2: Not reported
City: NEW YORK
State: NY
Zip Code: 10016
Country Code: 001
Phone: (212) 532-4400
Phone Ext: Not reported
Email: Not reported
Fax Number: Not reported
Modified By: DXLIVING
Date Last Modified: 3/2/2007

Site Id: 11525
Affiliation Type: Emergency Contact
Company Name: PLWJ REALTY, INC.
Contact Type: Not reported

Map ID
Direction
Distance
Elevation

MAP FINDINGS

Site

Database(s)

EDR ID Number
EPA ID Number

PLWJ REALTY, INC. (Continued)

U003386116

Contact Name: PARASARAM HARDEO
Address1: Not reported
Address2: Not reported
City: Not reported
State: NN
Zip Code: Not reported
Country Code: 001
Phone: (212) 663-2854
Phone Ext: Not reported
Email: Not reported
Fax Number: Not reported
Modified By: TRANSLAT
Date Last Modified: 3/4/2004

Site Id: 11525
Affiliation Type: On-Site Operator
Company Name: PLWJ REALTY, INC.
Contact Type: Not reported
Contact Name: PARASARAM HARDEO
Address1: Not reported
Address2: Not reported
City: Not reported
State: NN
Zip Code: Not reported
Country Code: 001
Phone: (212) 663-2854
Phone Ext: Not reported
Email: Not reported
Fax Number: Not reported
Modified By: TRANSLAT
Date Last Modified: 3/4/2004

Site Id: 11525
Affiliation Type: Mail Contact
Company Name: GENERAL PROPERTY MANAGEMENT ASSOCIATES, INC.
Contact Type: Not reported
Contact Name: STEVEN SCHWINDER
Address1: 250 WEST 57 STREET,
Address2: SUITE 2332
City: NEW YORK
State: NY
Zip Code: 10107
Country Code: 001
Phone: (212) 757-5180
Phone Ext: Not reported
Email: Not reported
Fax Number: Not reported
Modified By: DXLIVING
Date Last Modified: 3/2/2007

Equipment Records:

A00 - Tank Internal Protection - None
I04 - Overfill - Product Level Gauge (A/G)
J02 - Dispenser - Suction
L09 - Piping Leak Detection - Exempt Suction Piping
D01 - Pipe Type - Steel/Carbon Steel/Iron
F00 - Pipe External Protection - None

Map ID
Direction
Distance
Elevation

MAP FINDINGS

Site

Database(s)

EDR ID Number
EPA ID Number

PLWJ REALTY, INC. (Continued)

U003386116

B00 - Tank External Protection - None
C00 - Pipe Location - No Piping
G03 - Tank Secondary Containment - Vault (w/o access)
H00 - Tank Leak Detection - None

Tank Info:

Tank Number: 001
Tank Id: 9200
Tank Location: 1
Tank Type: Steel/Carbon Steel/Iron
Tank Status: In Service
Tank Model: Not reported
Pipe Model: Not reported
Install Date: 11/15/1978
Capacity Gallons: 3000
Tightness Test Method: NN
Date Test: Not reported
Next Test Date: Not reported
Date Tank Closed: Not reported
Register: True
Modified By: DXLIVING
Last Modified: 3/2/2007

HIST AST:

PBS Number: 2-272221
SWIS Code: 6201
Operator: PARASARAM HARDEO
Facility Phone: (212) 663-2854
Facility Addr2: 231 W 96TH ST
Facility Type: APARTMENT BUILDING
Emergency: PARASARAM HARDEO
Emergency Tel: (212) 663-2854
Old PBSNO: Not reported
Date Inspected: Not reported
Inspector: Not reported
Result of Inspection: Not reported
Owner Name: PLWJ REALTY, INC.
Owner Address: 129 E. 29TH ST.
Owner City,St,Zip: NEW YORK, NY 10016
Federal ID: Not reported
Owner Tel: (212) 532-4400
Owner Type: Not reported
Owner Subtype: Not reported
Mailing Contact: JOHN JACOBY
Mailing Name: GENERAL PROPERTY MANAGEMENT ASSOCIATES, INC.
Mailing Address: 250 WEST 57 STREET, SUITE 2332
Mailing Address 2: Not reported
Mailing City,St,Zip: NEW YORK, NY 10107
Mailing Telephone: (212) 757-5780
Owner Mark: First Owner
Facility Status: 1 - Active PBS facility, i.e. total capacity of the PBS tanks is greater than 1,100 gallons, regardless if Subpart 360-14 tanks exist or not at the facility.
Certification Flag: False
Certification Date: 07/29/1997
Expiration: 06/30/2002

Map ID
Direction
Distance
Elevation

MAP FINDINGS

Site

Database(s)

EDR ID Number
EPA ID Number

PLWJ REALTY, INC. (Continued)

U003386116

Renew Flag:	False
Renew Date:	Not reported
Total Capacity:	3000
FAMT:	True
Facility Screen:	No Missing Data
Owner Screen:	Minor Data Missing
Tank Screen:	Minor Data Missing
Dead Letter:	False
CBS Number:	Not reported
Town or City:	NEW YORK CITY
County Code:	62
Town or City Code:	01
Region:	2
Tank ID:	001
Tank Location:	ABOVEGROUND
Tank Status:	In Service
Install Date:	Not reported
Capacity (Gal):	3000
Product Stored:	NOS 1,2, OR 4 FUEL OIL
Tank Type:	Steel/carbon steel
Tank Internal:	Not reported
Tank External:	Not reported
Pipe Location:	Not reported
Pipe Type:	STEEL/IRON
Pipe Internal:	Not reported
Pipe External:	Not reported
Tank Containment:	Diking
Leak Detection:	0
Overfill Protection:	4
Dispenser Method:	Suction
Date Tested:	Not reported
Next Test Date:	Not reported
Missing Data for Tank:	Minor Data Missing
Date Closed:	Not reported
Test Method:	Not reported
Deleted:	False
Updated:	False
SPDES Number:	Not reported
Lat/Long:	Not reported

AE133
SSW
1/8-1/4
0.185 mi.
976 ft.

111 WEST 94TH STREET CORPORATION
111 WEST 94TH STREET
NEW YORK, NY 10025
Site 1 of 5 in cluster AE

NY AST **U003392987**
NY HIST AST **N/A**

Relative:
Higher

AST:	
Region:	STATE
DEC Region:	2
Site Status:	Active
Facility Id:	2-330620
Program Type:	PBS
UTM X:	587032.08941000002
UTM Y:	4516159.4277499998
Expiration Date:	2007/10/23

Actual:
120 ft.

Affiliation Records:

Map ID
Direction
Distance
Elevation

MAP FINDINGS

Site

Database(s)

EDR ID Number
EPA ID Number

111 WEST 94TH STREET CORPORATION (Continued)

U003392987

Site Id: 15581
Affiliation Type: Owner
Company Name: 111 94TH STREET CORPORATION
Contact Type: Not reported
Contact Name: Not reported
Address1: 111 WEST 94TH STREET
Address2: Not reported
City: NEW YORK
State: NY
Zip Code: 10025
Country Code: 001
Phone: (212) 662-4825
Phone Ext: Not reported
Email: Not reported
Fax Number: Not reported
Modified By: TRANSLAT
Date Last Modified: 3/4/2004

Site Id: 15581
Affiliation Type: On-Site Operator
Company Name: 111 WEST 94TH STREET CORPORATION
Contact Type: Not reported
Contact Name: A. CABALLOSO
Address1: Not reported
Address2: Not reported
City: Not reported
State: NN
Zip Code: Not reported
Country Code: 001
Phone: (212) 662-4825
Phone Ext: Not reported
Email: Not reported
Fax Number: Not reported
Modified By: TRANSLAT
Date Last Modified: 3/4/2004

Site Id: 15581
Affiliation Type: Emergency Contact
Company Name: 111 94TH STREET CORPORATION
Contact Type: Not reported
Contact Name: A. CABALLOSO
Address1: Not reported
Address2: Not reported
City: Not reported
State: NN
Zip Code: Not reported
Country Code: 001
Phone: (212) 662-4825
Phone Ext: Not reported
Email: Not reported
Fax Number: Not reported
Modified By: TRANSLAT
Date Last Modified: 3/4/2004

Site Id: 15581
Affiliation Type: Mail Contact
Company Name: 111 94TH ST.CORP. C/O ANDREW BUILDING CORPORATION

Map ID
Direction
Distance
Elevation

MAP FINDINGS

Site

Database(s)

EDR ID Number
EPA ID Number

111 WEST 94TH STREET CORPORATION (Continued)

U003392987

Contact Type: Not reported
Contact Name: Not reported
Address1: 666 BROADWAY 12TH FLOOR
Address2: Not reported
City: NEW YORK
State: NY
Zip Code: 10012
Country Code: 001
Phone: (212) 529-5688
Phone Ext: Not reported
Email: Not reported
Fax Number: Not reported
Modified By: TRANSLAT
Date Last Modified: 3/4/2004

Equipment Records:

F00 - Pipe External Protection - None
H00 - Tank Leak Detection - None
I04 - Overfill - Product Level Gauge (A/G)
C00 - Pipe Location - No Piping
B00 - Tank External Protection - None
G00 - Tank Secondary Containment - None
J02 - Dispenser - Suction
L09 - Piping Leak Detection - Exempt Suction Piping
A00 - Tank Internal Protection - None
D01 - Pipe Type - Steel/Carbon Steel/Iron

Tank Info:

Tank Number: 001
Tank Id: 25772
Tank Location: 1
Tank Type: Steel/Carbon Steel/Iron
Tank Status: In Service
Tank Model: Not reported
Pipe Model: Not reported
Install Date: Not reported
Capacity Gallons: 5000
Tightness Test Method: NN
Date Test: Not reported
Next Test Date: Not reported
Date Tank Closed: Not reported
Register: True
Modified By: TRANSLAT
Last Modified: 3/4/2004

HIST AST:

PBS Number: 2-330620
SWIS Code: 6201
Operator: A. CABALLOSO
Facility Phone: (212) 662-4825
Facility Addr2: 111 WEST 94TH STREET
Facility Type: Not reported
Emergency: A. CABALLOSO
Emergency Tel: (212) 662-4825
Old PBSNO: Not reported
Date Inspected: Not reported

Map ID
Direction
Distance
Elevation

MAP FINDINGS

Site

Database(s)

EDR ID Number
EPA ID Number

111 WEST 94TH STREET CORPORATION (Continued)

U003392987

Inspector: Not reported
Result of Inspection: Not reported
Owner Name: 111 94TH STREET CORPORATION
Owner Address: 111 WEST 94TH STREET
Owner City,St,Zip: NEW YORK, NY 10025
Federal ID: Not reported
Owner Tel: (212) 662-4825
Owner Type: Corporate/Commercial
Owner Subtype: Not reported
Mailing Contact: TOM MILSTEN
Mailing Name: 111 94TH ST.CORP. C/O ANDREW BUILDING CORPORATION
Mailing Address: 382 LAFAYETTE STREET 3RD FLOOR
Mailing Address 2: Not reported
Mailing City,St,Zip: NEW YORK, NY 10003
Mailing Telephone: (212) 529-5688
Owner Mark: First Owner
Facility Status: 1 - Active PBS facility, i.e. total capacity of the PBS tanks is greater than 1,100 gallons, regardless if Subpart 360-14 tanks exist or not at the facility.

Certification Flag: False
Certification Date: 02/25/1998
Expiration: 10/23/2002
Renew Flag: False
Renew Date: Not reported
Total Capacity: 5000
FAMT: True
Facility Screen: Minor Data Missing
Owner Screen: No Missing Data
Tank Screen: Minor Data Missing
Dead Letter: False
CBS Number: Not reported
Town or City: NEW YORK CITY
County Code: 62
Town or City Code: 01
Region: 2

Tank ID: 001
Tank Location: ABOVEGROUND
Tank Status: In Service
Install Date: Not reported
Capacity (Gal): 5000
Product Stored: NOS 5 OR 6 FUEL OIL
Tank Type: Steel/carbon steel
Tank Internal: Not reported
Tank External: Not reported
Pipe Location: Not reported
Pipe Type: STEEL/IRON
Pipe Internal: Not reported
Pipe External: Not reported
Tank Containment: None
Leak Detection: 0
Overfill Protection: 4
Dispenser Method: Suction
Date Tested: Not reported
Next Test Date: Not reported
Missing Data for Tank: Minor Data Missing
Date Closed: Not reported

Map ID
Direction
Distance
Elevation

MAP FINDINGS

Site

Database(s)

EDR ID Number
EPA ID Number

111 WEST 94TH STREET CORPORATION (Continued)

U003392987

Test Method: Not reported
Deleted: False
Updated: False
SPDES Number: Not reported
Lat/Long: Not reported

AA134
SSE
1/8-1/4
0.185 mi.
978 ft.

55 WEST 95TH STREET OWNERS, INC.
55 W 95 ST
NY, NY 10025

NY AST
NY HIST AST
U003387688
N/A

Site 7 of 7 in cluster AA

Relative:
Higher

AST:

Region: STATE
DEC Region: 2
Site Status: Active
Facility Id: 2-198811
Program Type: PBS
UTM X: 587211.80021000002
UTM Y: 4516161.3224900002
Expiration Date: 2012/07/10

Actual:
108 ft.

Affiliation Records:

Site Id: 6612
Affiliation Type: Emergency Contact
Company Name: 55 WEST 95TH STREET OWNERS CORP.%LAWRENCE PROPERT
Contact Type: Not reported
Contact Name: ANDREA BUNIS
Address1: Not reported
Address2: Not reported
City: Not reported
State: NN
Zip Code: Not reported
Country Code: 999
Phone: (212) 785-9463
Phone Ext: Not reported
Email: Not reported
Fax Number: Not reported
Modified By: KXTANG
Date Last Modified: 4/12/2007

Site Id: 6612
Affiliation Type: Owner
Company Name: 55 WEST 95TH STREET OWNERS CORP.%LAWRENCE PROPERT
Contact Type: AGENT
Contact Name: ANDREA BUNIS
Address1: 855 6TH AVENUE
Address2: Not reported
City: NY
State: NY
Zip Code: 10001
Country Code: 001
Phone: (212) 868-8320
Phone Ext: Not reported
Email: Not reported
Fax Number: Not reported
Modified By: KXTANG
Date Last Modified: 4/12/2007

Map ID
Direction
Distance
Elevation

MAP FINDINGS

Site

Database(s)

EDR ID Number
EPA ID Number

55 WEST 95TH STREET OWNERS, INC. (Continued)

U003387688

Site Id: 6612
Affiliation Type: On-Site Operator
Company Name: 55 WEST 95TH STREET OWNERS, INC.
Contact Type: Not reported
Contact Name: ADRIAN ENACHIOAIE
Address1: Not reported
Address2: Not reported
City: Not reported
State: NN
Zip Code: Not reported
Country Code: 001
Phone: (212) 785-9463
Phone Ext: Not reported
Email: Not reported
Fax Number: Not reported
Modified By: KXTANG
Date Last Modified: 4/12/2007

Site Id: 6612
Affiliation Type: Mail Contact
Company Name: ANDREA BUNIS MANAGEMENT INC.
Contact Type: Not reported
Contact Name: ANDREA BUNIS
Address1: 45 W 45 STREET
Address2: SUITE 901
City: NEW YORK
State: NY
Zip Code: 10036
Country Code: 001
Phone: (212) 302-5544
Phone Ext: Not reported
Email: Not reported
Fax Number: Not reported
Modified By: KXTANG
Date Last Modified: 4/12/2007

Equipment Records:

C00 - Pipe Location - No Piping
F00 - Pipe External Protection - None
I04 - Overfill - Product Level Gauge (A/G)
B00 - Tank External Protection - None
H99 - Tank Leak Detection - Other
G03 - Tank Secondary Containment - Vault (w/o access)
A00 - Tank Internal Protection - None
J02 - Dispenser - Suction
D01 - Pipe Type - Steel/Carbon Steel/Iron
L09 - Piping Leak Detection - Exempt Suction Piping

Tank Info:

Tank Number: 001
Tank Id: 12408
Tank Location: 1
Tank Type: Steel/Carbon Steel/Iron
Tank Status: In Service
Tank Model: Not reported
Pipe Model: Not reported

Map ID
Direction
Distance
Elevation

MAP FINDINGS

Site

Database(s)

EDR ID Number
EPA ID Number

55 WEST 95TH STREET OWNERS, INC. (Continued)

U003387688

Install Date: 3/30/1985
Capacity Gallons: 4500
Tightness Test Method: NN
Date Test: Not reported
Next Test Date: Not reported
Date Tank Closed: Not reported
Register: True
Modified By: KXTANG
Last Modified: 4/12/2007

HIST AST:

PBS Number: 2-198811
SWIS Code: 6201
Operator: A. ROSARIO
Facility Phone: (212) 666-0577
Facility Addr2: 55 W 95 ST
Facility Type: APARTMENT BUILDING
Emergency: S. ZUCKERMAN
Emergency Tel: (212) 714-9177
Old PBSNO: Not reported
Date Inspected: Not reported
Inspector: Not reported
Result of Inspection: Not reported
Owner Name: 55 WEST 95TH STREET OWNER'S CORP.
Owner Address: 134 WEST 32ND STREET
Owner City,St,Zip: NY, NY 10001
Federal ID: Not reported
Owner Tel: (212) 714-9477
Owner Type: Corporate/Commercial
Owner Subtype: Not reported
Mailing Contact: S. ZUCKERMAN
Mailing Name: ZUCKERMAN & WALDORF
Mailing Address: 450 7TH AVE. - ROOM 1804
Mailing Address 2: Not reported
Mailing City,St,Zip: NY, NY 10123
Mailing Telephone: (212) 714-9177
Owner Mark: First Owner
Facility Status: 1 - Active PBS facility, i.e. total capacity of the PBS tanks is greater than 1,100 gallons, regardless if Subpart 360-14 tanks exist or not at the facility.
Certification Flag: False
Certification Date: 10/15/1999
Expiration: 07/10/2002
Renew Flag: False
Renew Date: Not reported
Total Capacity: 4500
FAMT: True
Facility Screen: No Missing Data
Owner Screen: No Missing Data
Tank Screen: Minor Data Missing
Dead Letter: False
CBS Number: Not reported
Town or City: NEW YORK CITY
County Code: 62
Town or City Code: 01
Region: 2

Map ID
 Direction
 Distance
 Elevation

MAP FINDINGS

Site

Database(s)

EDR ID Number
 EPA ID Number

55 WEST 95TH STREET OWNERS, INC. (Continued)

U003387688

Tank ID: 001
 Tank Location: ABOVEGROUND
 Tank Status: In Service
 Install Date: Not reported
 Capacity (Gal): 4500
 Product Stored: NOS 5 OR 6 FUEL OIL
 Tank Type: Steel/carbon steel
 Tank Internal: Not reported
 Tank External: Not reported
 Pipe Location: Not reported
 Pipe Type: STEEL/IRON
 Pipe Internal: Not reported
 Pipe External: Not reported
 Tank Containment: Diking
 Leak Detection: 9
 Overfill Protection: 4
 Dispenser Method: Suction
 Date Tested: Not reported
 Next Test Date: Not reported
 Missing Data for Tank: Minor Data Missing
 Date Closed: Not reported
 Test Method: Not reported
 Deleted: False
 Updated: False
 SPDES Number: Not reported
 Lat/Long: Not reported

**AF135
 NW
 1/8-1/4
 0.185 mi.
 979 ft.**

**200-230 W. 99 REALTY LLC
 230 WEST 99TH ST
 NEW YORK, NY 10025
 Site 1 of 4 in cluster AF**

**NY AST A100159727
 N/A**

**Relative:
 Lower**

AST:
 Region: STATE
 DEC Region: 2
 Site Status: Active
 Facility Id: 2-096601
 Program Type: PBS
 UTM X: 586916.12682
 UTM Y: 4516678.5335999997
 Expiration Date: 2015/02/10

**Actual:
 86 ft.**

Affiliation Records:
 Site Id: 2744
 Affiliation Type: Emergency Contact
 Company Name: 200-230 W. 99 REALTY LLC
 Contact Type: Not reported
 Contact Name: BAUER BOILERS
 Address1: Not reported
 Address2: Not reported
 City: Not reported
 State: NN
 Zip Code: Not reported
 Country Code: 999
 Phone: (718) 299-1650
 Phone Ext: Not reported
 Email: Not reported

Map ID
Direction
Distance
Elevation

MAP FINDINGS

Site

Database(s)

EDR ID Number
EPA ID Number

200-230 W. 99 REALTY LLC (Continued)

A100159727

Fax Number: Not reported
Modified By: KXTANG
Date Last Modified: 2/13/2006

Site Id: 2744
Affiliation Type: Owner
Company Name: 200-230 W. 99 REALTY LLC
Contact Type: MEMBER
Contact Name: STANLEY WASSERMAN
Address1: 145 HUGUENOT STREET - 5TH FLOOR
Address2: Not reported
City: NEW ROCHELLE
State: NY
Zip Code: 10801
Country Code: 001
Phone: (914) 637-6200
Phone Ext: Not reported
Email: Not reported
Fax Number: Not reported
Modified By: KXTANG
Date Last Modified: 2/13/2006

Site Id: 2744
Affiliation Type: On-Site Operator
Company Name: 200-230 W. 99 REALTY LLC
Contact Type: Not reported
Contact Name: ROBERTO MILLS
Address1: Not reported
Address2: Not reported
City: Not reported
State: NN
Zip Code: Not reported
Country Code: 001
Phone: (212) 663-8070
Phone Ext: Not reported
Email: Not reported
Fax Number: Not reported
Modified By: TRANSLAT
Date Last Modified: 3/4/2004

Site Id: 2744
Affiliation Type: Mail Contact
Company Name: 200-230 W. 99 REALTY LLC
Contact Type: Not reported
Contact Name: S.W. MANAGEMENT LLC
Address1: 145 HUGUENOT STREET
Address2: 5TH FLOOR
City: NEW ROCHELLE
State: NY
Zip Code: 10801
Country Code: 001
Phone: (914) 637-6200
Phone Ext: Not reported
Email: Not reported
Fax Number: Not reported
Modified By: TRANSLAT
Date Last Modified: 3/4/2004

Map ID
Direction
Distance
Elevation

MAP FINDINGS

Site

Database(s)

EDR ID Number
EPA ID Number

200-230 W. 99 REALTY LLC (Continued)

A100159727

Equipment Records:

I04 - Overfill - Product Level Gauge (A/G)
F00 - Pipe External Protection - None
C00 - Pipe Location - No Piping
D01 - Pipe Type - Steel/Carbon Steel/Iron
A00 - Tank Internal Protection - None
L09 - Piping Leak Detection - Exempt Suction Piping
J02 - Dispenser - Suction
G00 - Tank Secondary Containment - None
B00 - Tank External Protection - None
H05 - Tank Leak Detection - In-Tank System (ATG)

Tank Info:

Tank Number: 001
Tank Id: 5107
Tank Location: 1
Tank Type: Steel/Carbon Steel/Iron
Tank Status: In Service
Tank Model: Not reported
Pipe Model: Not reported
Install Date: 4/12/1921
Capacity Gallons: 5000
Tightness Test Method: NN
Date Test: Not reported
Next Test Date: Not reported
Date Tank Closed: Not reported
Register: True
Modified By: MSBAPTIS
Last Modified: 12/18/2009

**AF136
NW
1/8-1/4
0.185 mi.
979 ft.**

**CONSOLIDATED EDISON
OPPOSITE 230 WEST 99TH ST
NEW YORK, NY 10020**

**NY MANIFEST S110046565
N/A**

Site 2 of 4 in cluster AF

**Relative:
Lower**

NY MANIFEST:
EPA ID: NYP004191318
Country: USA

**Actual:
86 ft.**

Mailing Name: CONSOLIDATED EDISON
Mailing Contact: CONSOLIDATED EDISON
Mailing Address: 4 IRVING PLACE RM 828
Mailing Address 2: Not reported
Mailing City: NEW YORK
Mailing State: NY
Mailing Zip: 10003
Mailing Zip4: Not reported
Mailing Country: USA
Mailing Phone: 212-460-2808

Document ID: Not reported
Manifest Status: Not reported
Trans1 State ID: NJ0000027193
Trans2 State ID: Not reported
Generator Ship Date: 2009-08-17
Trans1 Recv Date: 2009-08-17

Map ID
Direction
Distance
Elevation

MAP FINDINGS

Site

Database(s)

EDR ID Number
EPA ID Number

CONSOLIDATED EDISON (Continued)

S110046565

Trans2 Recv Date: Not reported
TSD Site Recv Date: 2009-08-18
Part A Recv Date: Not reported
Part B Recv Date: Not reported
Generator EPA ID: NYP004191318
Trans1 EPA ID: Not reported
Trans2 EPA ID: Not reported
TSD ID: NJD002200046
Waste Code: Not reported
Quantity: 800.0
Units: P - Pounds
Number of Containers: 1.0
Container Type: TT - Cargo tank, tank trucks
Handling Method: T Chemical, physical, or biological treatment.
Specific Gravity: 1.0
Year: 09
Manifest Tracking Num: 000961839GBF
Import Ind: N
Export Ind: N
Discr Quantity Ind: N
Discr Type Ind: N
Discr Residue Ind: N
Discr Partial Reject Ind: N
Discr Full Reject Ind: N
Manifest Ref Num: Not reported
Alt Fac RCRA Id: Not reported
Alt Fac Sign Date: Not reported
Mgmt Method Type Code: H111

Document ID: Not reported
Manifest Status: Not reported
Trans1 State ID: NJ0000027193
Trans2 State ID: Not reported
Generator Ship Date: 2009-08-17
Trans1 Recv Date: 2009-08-17
Trans2 Recv Date: Not reported
TSD Site Recv Date: 2009-08-18
Part A Recv Date: Not reported
Part B Recv Date: Not reported
Generator EPA ID: NYP004191318
Trans1 EPA ID: Not reported
Trans2 EPA ID: Not reported
TSD ID: NJD002200046
Waste Code: Not reported
Quantity: 800.0
Units: P - Pounds
Number of Containers: 1.0
Container Type: TT - Cargo tank, tank trucks
Handling Method: T Chemical, physical, or biological treatment.
Specific Gravity: 1.0
Year: 09
Manifest Tracking Num: 000961839GBF
Import Ind: N
Export Ind: N
Discr Quantity Ind: N
Discr Type Ind: N

Map ID
Direction
Distance
Elevation

MAP FINDINGS

Site

Database(s)

EDR ID Number
EPA ID Number

CONSOLIDATED EDISON (Continued)

S110046565

Discr Residue Ind: N
Discr Partial Reject Ind: N
Discr Full Reject Ind: N
Manifest Ref Num: Not reported
Alt Fac RCRA Id: Not reported
Alt Fac Sign Date: Not reported
Mgmt Method Type Code: H111

AF137
NW
1/8-1/4
0.187 mi.
986 ft.

233 WEST 99TH ST INC
233 WEST 99TH ST
NEW YORK, NY 10025
Site 3 of 4 in cluster AF

NY AST U003386821
NY HIST AST N/A

Relative:
Lower

AST:
Region: STATE
DEC Region: 2
Site Status: Active
Facility Id: 2-193917
Program Type: PBS
UTM X: 586919.86933999998
UTM Y: 4516690.34589000005
Expiration Date: 2012/07/07

Actual:
87 ft.

Affiliation Records:
Site Id: 6183
Affiliation Type: Mail Contact
Company Name: ORSID REALTY CORP.
Contact Type: Not reported
Contact Name: JO ANN GRAHAM
Address1: 1740 BROADWAY
Address2: 2ND FLOOR
City: NEW YORK
State: NY
Zip Code: 10019
Country Code: 001
Phone: (212) 247-2603
Phone Ext: Not reported
Email: JGRAHAM@ORSIDR.COM
Fax Number: Not reported
Modified By: NRLOMBAR
Date Last Modified: 11/1/2007

Site Id: 6183
Affiliation Type: On-Site Operator
Company Name: 233 WEST 99TH ST INC % ORSID REALTY CORP
Contact Type: Not reported
Contact Name: HENRY GARCIA
Address1: Not reported
Address2: Not reported
City: Not reported
State: NN
Zip Code: Not reported
Country Code: 001
Phone: (212) 749-4820
Phone Ext: Not reported
Email: Not reported
Fax Number: Not reported

Map ID
Direction
Distance
Elevation

MAP FINDINGS

Site

Database(s)

EDR ID Number
EPA ID Number

233 WEST 99TH ST INC (Continued)

U003386821

Modified By: TRANSLAT
Date Last Modified: 3/4/2004

Site Id: 6183
Affiliation Type: Owner
Company Name: 233 WEST 99TH ST INC % ORSID REALTY
Contact Type: PRESIDENT
Contact Name: NEIL B. DAVIDOWITZ
Address1: 1740 BROADWAY, 2ND FLOOR
Address2: Not reported
City: NEW YORK
State: NY
Zip Code: 10019
Country Code: 001
Phone: (212) 247-2603
Phone Ext: Not reported
Email: Not reported
Fax Number: Not reported
Modified By: DXLIVING
Date Last Modified: 5/11/2007

Site Id: 6183
Affiliation Type: Emergency Contact
Company Name: 233 WEST 99TH ST INC % ORSID REALTY
Contact Type: Not reported
Contact Name: DENNIS NAGEL
Address1: Not reported
Address2: Not reported
City: Not reported
State: NN
Zip Code: Not reported
Country Code: 999
Phone: (212) 247-2603
Phone Ext: Not reported
Email: Not reported
Fax Number: Not reported
Modified By: DXLIVING
Date Last Modified: 5/11/2007

Equipment Records:

J02 - Dispenser - Suction
D01 - Pipe Type - Steel/Carbon Steel/Iron
L09 - Piping Leak Detection - Exempt Suction Piping
I04 - Overfill - Product Level Gauge (A/G)
F00 - Pipe External Protection - None
C00 - Pipe Location - No Piping
A00 - Tank Internal Protection - None
H00 - Tank Leak Detection - None
B00 - Tank External Protection - None
G03 - Tank Secondary Containment - Vault (w/o access)

Tank Info:

Tank Number: 001
Tank Id: 10747
Tank Location: 1
Tank Type: Steel/Carbon Steel/Iron

Map ID
Direction
Distance
Elevation

MAP FINDINGS

Site

Database(s)

EDR ID Number
EPA ID Number

233 WEST 99TH ST INC (Continued)

U003386821

Tank Status: In Service
Tank Model: Not reported
Pipe Model: Not reported
Install Date: 1/1/1930
Capacity Gallons: 5000
Tightness Test Method: NN
Date Test: Not reported
Next Test Date: Not reported
Date Tank Closed: Not reported
Register: True
Modified By: DXLIVING
Last Modified: 5/11/2007

HIST AST:

PBS Number: 2-193917
SWIS Code: 6201
Operator: JOE ELEZOVIC
Facility Phone: (212) 749-4820
Facility Addr2: 233 WEST 99TH ST
Facility Type: APARTMENT BUILDING
Emergency: ORSID REALTY CORP.
Emergency Tel: (212) 247-2603
Old PBSNO: Not reported
Date Inspected: Not reported
Inspector: Not reported
Result of Inspection: Not reported
Owner Name: 233 WEST 99TH ST INC
Owner Address: 233 WEST 99TH ST
Owner City,St,Zip: NEW YORK, NY 10025
Federal ID: Not reported
Owner Tel: (212) 749-4820
Owner Type: Corporate/Commercial
Owner Subtype: Not reported
Mailing Contact: JO ANN GRAHAM
Mailing Name: 233 W 99TH STREET, INC. C/O ORSID REALTY CORP
Mailing Address: 156 W. 56TH STREET, 5TH FLOOR
Mailing Address 2: Not reported
Mailing City,St,Zip: NEW YORK, NY 10019
Mailing Telephone: (212) 247-2603
Owner Mark: First Owner
Facility Status: 1 - Active PBS facility, i.e. total capacity of the PBS tanks is greater than 1,100 gallons, regardless if Subpart 360-14 tanks exist or not at the facility.
Certification Flag: False
Certification Date: 02/04/2000
Expiration: 07/07/2002
Renew Flag: False
Renew Date: Not reported
Total Capacity: 5000
FAMT: True
Facility Screen: No Missing Data
Owner Screen: Minor Data Missing
Tank Screen: Minor Data Missing
Dead Letter: False
CBS Number: Not reported
Town or City: NEW YORK CITY
County Code: 62

Map ID
 Direction
 Distance
 Elevation

MAP FINDINGS

Site

Database(s)

EDR ID Number
 EPA ID Number

233 WEST 99TH ST INC (Continued)

U003386821

Town or City Code: 01
 Region: 2

 Tank ID: 001
 Tank Location: ABOVEGROUND
 Tank Status: In Service
 Install Date: Not reported
 Capacity (Gal): 5000
 Product Stored: NOS 5 OR 6 FUEL OIL
 Tank Type: Steel/carbon steel
 Tank Internal: Not reported
 Tank External: Not reported
 Pipe Location: Not reported
 Pipe Type: STEEL/IRON
 Pipe Internal: Not reported
 Pipe External: Not reported
 Tank Containment: Diking
 Leak Detection: 0
 Overfill Protection: 4
 Dispenser Method: Suction
 Date Tested: Not reported
 Next Test Date: Not reported
 Missing Data for Tank: Minor Data Missing
 Date Closed: Not reported
 Test Method: Not reported
 Deleted: False
 Updated: False
 SPDES Number: Not reported
 Lat/Long: Not reported

AE138
SSW
1/8-1/4
0.187 mi.
986 ft.

110 WEST 94TH ST
110 W 94TH ST
NEW YORK, NY 10025

NY AST **U003388995**
NY HIST AST **N/A**

Site 2 of 5 in cluster AE

Relative:
Higher

AST:
 Region: STATE
 DEC Region: 2
 Site Status: Active
 Facility Id: 2-257036
 Program Type: PBS
 UTM X: 587027.49653
 UTM Y: 4516148.1605200004
 Expiration Date: 2012/08/24

Actual:
120 ft.

Affiliation Records:
 Site Id: 10579
 Affiliation Type: Owner
 Company Name: 110 118 OWNERS CORP % RF STUART
 Contact Type: AGENT
 Contact Name: 110 118 OWNERS CORP
 Address1: 444 PARK AVENUE SOUTH
 Address2: Not reported
 City: NEW YORK
 State: NY
 Zip Code: 10016
 Country Code: 001

Map ID
Direction
Distance
Elevation

MAP FINDINGS

Site

Database(s)

EDR ID Number
EPA ID Number

110 WEST 94TH ST (Continued)

U003388995

Phone: (212) 795-1555
Phone Ext: Not reported
Email: Not reported
Fax Number: Not reported
Modified By: msbaptis
Date Last Modified: 7/13/2007

Site Id: 10579
Affiliation Type: Mail Contact
Company Name: R.F. STUART R.E.
Contact Type: Not reported
Contact Name: F. SPEISER
Address1: 444 PARK AVENUE SOUTH
Address2: #203
City: NEW YORK
State: NY
Zip Code: 10016
Country Code: 001
Phone: (212) 481-5080
Phone Ext: Not reported
Email: Not reported
Fax Number: Not reported
Modified By: TRANSLAT
Date Last Modified: 3/4/2004

Site Id: 10579
Affiliation Type: On-Site Operator
Company Name: 110 WEST 94TH ST
Contact Type: Not reported
Contact Name: RAY GUZMAN
Address1: Not reported
Address2: Not reported
City: Not reported
State: NN
Zip Code: Not reported
Country Code: 001
Phone: (646) 533-8758
Phone Ext: Not reported
Email: Not reported
Fax Number: Not reported
Modified By: TRANSLAT
Date Last Modified: 3/4/2004

Site Id: 10579
Affiliation Type: Emergency Contact
Company Name: 110 118 OWNERS CORP % RF STUART
Contact Type: Not reported
Contact Name: RAY GUZMAN
Address1: Not reported
Address2: Not reported
City: Not reported
State: NN
Zip Code: Not reported
Country Code: 001
Phone: (646) 533-8758
Phone Ext: Not reported
Email: Not reported

Map ID
Direction
Distance
Elevation

MAP FINDINGS

Site

Database(s)

EDR ID Number
EPA ID Number

110 WEST 94TH ST (Continued)

U003388995

Fax Number: Not reported
Modified By: TRANSLAT
Date Last Modified: 3/4/2004

Equipment Records:

H00 - Tank Leak Detection - None
L09 - Piping Leak Detection - Exempt Suction Piping
J02 - Dispenser - Suction
D01 - Pipe Type - Steel/Carbon Steel/Iron
C00 - Pipe Location - No Piping
F00 - Pipe External Protection - None
B00 - Tank External Protection - None
A00 - Tank Internal Protection - None
G00 - Tank Secondary Containment - None
I04 - Overfill - Product Level Gauge (A/G)

Tank Info:

Tank Number: 001
Tank Id: 15038
Tank Location: 3
Tank Type: Steel/Carbon Steel/Iron
Tank Status: In Service
Tank Model: Not reported
Pipe Model: Not reported
Install Date: 11/15/1986
Capacity Gallons: 4000
Tightness Test Method: NN
Date Test: Not reported
Next Test Date: Not reported
Date Tank Closed: Not reported
Register: True
Modified By: msbaptis
Last Modified: 7/13/2007

HIST AST:

PBS Number: 2-257036
SWIS Code: 6201
Operator: RAY GUZMAN
Facility Phone: (000) 000-0000
Facility Addr2: 110 W 94TH ST
Facility Type: APARTMENT BUILDING
Emergency: ALAN R BUSH INC
Emergency Tel: (212) 795-1555
Old PBSNO: Not reported
Date Inspected: Not reported
Inspector: Not reported
Result of Inspection: Not reported
Owner Name: 110 118 OWNERS CORP
Owner Address: 2460 LEMOINE AVENUE
Owner City,St,Zip: FT LEE, NJ 07024
Federal ID: Not reported
Owner Tel: (212) 795-1555
Owner Type: Corporate/Commercial
Owner Subtype: Not reported
Mailing Contact: ALAN R. BUSH
Mailing Name: ALAN R. BUSH INC.

Map ID
Direction
Distance
Elevation

MAP FINDINGS

Site

Database(s)

EDR ID Number
EPA ID Number

110 WEST 94TH ST (Continued)

U003388995

Mailing Address: 2460 LEMOINE AVE. 3RD FL.
Mailing Address 2: Not reported
Mailing City,St,Zip: FORT LEE, NJ 07024
Mailing Telephone: (212) 795-1555
Owner Mark: First Owner
Facility Status: 1 - Active PBS facility, i.e. total capacity of the PBS tanks is greater than 1,100 gallons, regardless if Subpart 360-14 tanks exist or not at the facility.

Certification Flag: False
Certification Date: 08/11/1997
Expiration: 08/24/2002
Renew Flag: False
Renew Date: Not reported
Total Capacity: 5000
FAMT: True
Facility Screen: No Missing Data
Owner Screen: No Missing Data
Tank Screen: Minor Data Missing
Dead Letter: False
CBS Number: Not reported
Town or City: NEW YORK CITY
County Code: 62
Town or City Code: 01
Region: 2

Tank ID: 001
Tank Location: ABOVEGROUND
Tank Status: In Service
Install Date: Not reported
Capacity (Gal): 5000
Product Stored: NOS 5 OR 6 FUEL OIL
Tank Type: Steel/carbon steel
Tank Internal: Not reported
Tank External: Not reported
Pipe Location: Not reported
Pipe Type: STEEL/IRON
Pipe Internal: Not reported
Pipe External: Not reported
Tank Containment: None
Leak Detection: 0
Overfill Protection: 4
Dispenser Method: Suction
Date Tested: Not reported
Next Test Date: Not reported
Missing Data for Tank: Minor Data Missing
Date Closed: Not reported
Test Method: Not reported
Deleted: False
Updated: False
SPDES Number: Not reported
Lat/Long: Not reported

MAP FINDINGS

Map ID			EDR ID Number
Direction			EPA ID Number
Distance			
Elevation	Site	Database(s)	

AB139 WSW 1/8-1/4 0.188 mi. 993 ft.	STARLIGHT/K & T CLEANERS 710 AMSTERDAM AVENUE NEW YORK, NY 10025 Site 2 of 4 in cluster AB	NY DRYCLEANERS	S110247988 N/A
--	---	-----------------------	---------------------------------

Relative: Higher	DRYCLEANERS: Facility ID: 2-6202-01316 Phone Number: Not reported Region: 2 Registration Effective Date: N/A Inspection Date: 07OCT12 Install Date: Not reported Drop Shop: Not reported Shutdown: Y Alternate Solvent: Not reported Current Business: NOT A DRY CLEANER
Actual: 95 ft.	

AB140 WSW 1/8-1/4 0.188 mi. 993 ft.	STARLIGHT CLEANERS 710 AMSTERDAM AVENUE NEW YORK, NY 10023 Site 3 of 4 in cluster AB	RCRA-SQG FINDS NY MANIFEST	1000133138 NYD986887156
--	---	---	--

Relative: Higher	RCRA-SQG: Date form received by agency: 01/01/2007 Facility name: STAR LIGHT CLEANERS Facility address: 710 AMSTERDAM AVE NEW YORK, NY 10023 EPA ID: NYD986887156 Mailing address: AMSTERDAM AVE NEW YORK, NY 10023 Contact: Not reported Contact address: AMSTERDAM AVE NEW YORK, NY 10023 Contact country: US Contact telephone: Not reported Contact email: Not reported EPA Region: 02 Classification: Small Small Quantity Generator Description: Handler: generates more than 100 and less than 1000 kg of hazardous waste during any calendar month and accumulates less than 6000 kg of hazardous waste at any time; or generates 100 kg or less of hazardous waste during any calendar month, and accumulates more than 1000 kg of hazardous waste at any time
Actual: 95 ft.	

Owner/Operator Summary:

Owner/operator name:	FRAN PEARL EQUITIES CORP
Owner/operator address:	506 AMSTERDAM AVE NEW YORK, NY 10023
Owner/operator country:	US
Owner/operator telephone:	(212) 496-2003
Legal status:	Private
Owner/Operator Type:	Operator
Owner/Op start date:	Not reported
Owner/Op end date:	Not reported

Owner/operator name:	FRAN PEARL EQUITIES CORP
Owner/operator address:	506 AMSTERDAM AVE

Map ID
Direction
Distance
Elevation

MAP FINDINGS

Site

Database(s)

EDR ID Number
EPA ID Number

STARLIGHT CLEANERS (Continued)

1000133138

NEW YORK, NY 10023
Owner/operator country: US
Owner/operator telephone: (212) 496-2003
Legal status: Private
Owner/Operator Type: Owner
Owner/Op start date: Not reported
Owner/Op end date: Not reported

Handler Activities Summary:

U.S. importer of hazardous waste: No
Mixed waste (haz. and radioactive): No
Recycler of hazardous waste: No
Transporter of hazardous waste: No
Treater, storer or disposer of HW: No
Underground injection activity: No
On-site burner exemption: No
Furnace exemption: No
Used oil fuel burner: No
Used oil processor: No
User oil refiner: No
Used oil fuel marketer to burner: No
Used oil Specification marketer: No
Used oil transfer facility: No
Used oil transporter: No

Historical Generators:

Date form received by agency: 01/01/2006
Facility name: STAR LIGHT CLEANERS
Classification: Not a generator, verified

Date form received by agency: 07/08/1999
Facility name: STAR LIGHT CLEANERS
Classification: Not a generator, verified

Date form received by agency: 02/26/1996
Facility name: STAR LIGHT CLEANERS
Classification: Large Quantity Generator

Violation Status: No violations found

FINDS:

Registry ID: 110004440748

Environmental Interest/Information System

AFS (Aerometric Information Retrieval System (AIRS) Facility Subsystem) replaces the former Compliance Data System (CDS), the National Emission Data System (NEDS), and the Storage and Retrieval of Aerometric Data (SAROAD). AIRS is the national repository for information concerning airborne pollution in the United States. AFS is used to track emissions and compliance data from industrial plants. AFS data are utilized by states to prepare State Implementation Plans to comply with regulatory programs and by EPA as an input for the estimation of total national emissions. AFS is undergoing a major redesign to support facility operating permits required under Title V of the Clean Air Act.

Map ID
Direction
Distance
Elevation

MAP FINDINGS

Site

Database(s)

EDR ID Number
EPA ID Number

STARLIGHT CLEANERS (Continued)

1000133138

RCRAInfo is a national information system that supports the Resource Conservation and Recovery Act (RCRA) program through the tracking of events and activities related to facilities that generate, transport, and treat, store, or dispose of hazardous waste. RCRAInfo allows RCRA program staff to track the notification, permit, compliance, and corrective action activities required under RCRA.

NY MANIFEST:

EPA ID: NYD986887156
Country: USA
Mailing Name: K & T CLNRS
Mailing Contact: K & T CLNRS
Mailing Address: 710 AMSTERDAM AVE
Mailing Address 2: Not reported
Mailing City: NEW YORK
Mailing State: NY
Mailing Zip: 10025
Mailing Zip4: Not reported
Mailing Country: USA
Mailing Phone: 212-316-0967

Document ID: NJA1135207
Manifest Status: Completed copy
Trans1 State ID: NJDEPS869
Trans2 State ID: Not reported
Generator Ship Date: 910321
Trans1 Recv Date: 910321
Trans2 Recv Date: Not reported
TSD Site Recv Date: 910321
Part A Recv Date: 910329
Part B Recv Date: 910402
Generator EPA ID: NYD986887156
Trans1 EPA ID: ILD051060408
Trans2 EPA ID: Not reported
TSDF ID: NJD000768093
Waste Code: F002 - HALO SOLV + STILL BOTTOMS FM REC OF SOLV
Quantity: 00070
Units: P - Pounds
Number of Containers: 001
Container Type: DM - Metal drums, barrels
Handling Method: B Incineration, heat recovery, burning.
Specific Gravity: 100
Year: 91

Document ID: NJA1145237
Manifest Status: Completed after the designated time period for a TSDF to get a copy to the DEC
Trans1 State ID: NJDEPS869
Trans2 State ID: Not reported
Generator Ship Date: 910516
Trans1 Recv Date: 910516
Trans2 Recv Date: Not reported
TSD Site Recv Date: 910516
Part A Recv Date: 910719
Part B Recv Date: 910807

Map ID
Direction
Distance
Elevation

MAP FINDINGS

Site

Database(s)

EDR ID Number
EPA ID Number

STARLIGHT CLEANERS (Continued)

1000133138

Generator EPA ID: NYD986887156
Trans1 EPA ID: ILD051060408
Trans2 EPA ID: Not reported
TSDF ID: NJD000768093
Waste Code: F002 - HALO SOLV + STILL BOTTOMS FM REC OF SOLV
Quantity: 00070
Units: P - Pounds
Number of Containers: 001
Container Type: DM - Metal drums, barrels
Handling Method: B Incineration, heat recovery, burning.
Specific Gravity: 100
Year: 91

Document ID: NJA1326307
Manifest Status: Completed copy
Trans1 State ID: NJDEPS869
Trans2 State ID: Not reported
Generator Ship Date: 911219
Trans1 Recv Date: 911219
Trans2 Recv Date: Not reported
TSD Site Recv Date: 911219
Part A Recv Date: Not reported
Part B Recv Date: 920106
Generator EPA ID: NYD986887156
Trans1 EPA ID: ILD051060408
Trans2 EPA ID: Not reported
TSDF ID: NJD000768093
Waste Code: F002 - HALO SOLV + STILL BOTTOMS FM REC OF SOLV
Quantity: 00070
Units: P - Pounds
Number of Containers: 001
Container Type: DM - Metal drums, barrels
Handling Method: B Incineration, heat recovery, burning.
Specific Gravity: 100
Year: 91

Document ID: NJA1756562
Manifest Status: Completed copy
Trans1 State ID: NJDEPS869
Trans2 State ID: Not reported
Generator Ship Date: 930803
Trans1 Recv Date: 930803
Trans2 Recv Date: Not reported
TSD Site Recv Date: 930803
Part A Recv Date: 930810
Part B Recv Date: 930818
Generator EPA ID: NYD986887156
Trans1 EPA ID: ILD984908202
Trans2 EPA ID: Not reported
TSDF ID: NJD000768093
Waste Code: F002 - HALO SOLV + STILL BOTTOMS FM REC OF SOLV
Quantity: 00070
Units: P - Pounds
Number of Containers: 001
Container Type: DM - Metal drums, barrels

Map ID
Direction
Distance
Elevation

MAP FINDINGS

Site

Database(s)

EDR ID Number
EPA ID Number

STARLIGHT CLEANERS (Continued)

1000133138

Handling Method: B Incineration, heat recovery, burning.
Specific Gravity: 100
Year: 93

Document ID: NJA0797087
Manifest Status: Completed after the designated time period for a TSDF to get a copy to the DEC
Trans1 State ID: 000000000
Trans2 State ID: 000000000
Generator Ship Date: 900424
Trans1 Recv Date: 900424
Trans2 Recv Date: Not reported
TSD Site Recv Date: 900424
Part A Recv Date: 900604
Part B Recv Date: 900508
Generator EPA ID: NYD986887156
Trans1 EPA ID: ILD051060408
Trans2 EPA ID: Not reported
TSDF ID: NJD000768093
Waste Code: F002 - HALO SOLV + STILL BOTTOMS FM REC OF SOLV
Quantity: 00070
Units: P - Pounds
Number of Containers: 001
Container Type: DM - Metal drums, barrels
Handling Method: B Incineration, heat recovery, burning.
Specific Gravity: 100
Year: 90

Document ID: NJA1047610
Manifest Status: Completed copy
Trans1 State ID: NJDEPS869
Trans2 State ID: Not reported
Generator Ship Date: 910221
Trans1 Recv Date: 910221
Trans2 Recv Date: Not reported
TSD Site Recv Date: 910221
Part A Recv Date: 910312
Part B Recv Date: 910315
Generator EPA ID: NYD986887156
Trans1 EPA ID: ILD051060408
Trans2 EPA ID: Not reported
TSDF ID: NJD000768093
Waste Code: F002 - HALO SOLV + STILL BOTTOMS FM REC OF SOLV
Quantity: 00060
Units: P - Pounds
Number of Containers: 001
Container Type: DM - Metal drums, barrels
Handling Method: B Incineration, heat recovery, burning.
Specific Gravity: 100
Year: 91

Document ID: NYC7748460
Manifest Status: Not reported
Trans1 State ID: TXR000050930
Trans2 State ID: NJD471629976

Map ID
Direction
Distance
Elevation

MAP FINDINGS

Site

Database(s)

EDR ID Number
EPA ID Number

STARLIGHT CLEANERS (Continued)

1000133138

Generator Ship Date: 02/23/2006
Trans1 Recv Date: 02/23/2006
Trans2 Recv Date: 03/06/2006
TSD Site Recv Date: 03/07/2006
Part A Recv Date: Not reported
Part B Recv Date: Not reported
Generator EPA ID: NYD986887156
Trans1 EPA ID: NYC91250
Trans2 EPA ID: NYT16L80
TSDF ID: OHD980587364
Waste Code: F002 - HALO SOLV + STILL BOTTOMS FM REC OF SOLV
Quantity: 00390
Units: P - Pounds
Number of Containers: 002
Container Type: DF - Fiberboard or plastic drums (glass)
Handling Method: B Incineration, heat recovery, burning.
Specific Gravity: 01.00
Year: 06

Document ID: NJA1333875
Manifest Status: Completed copy
Trans1 State ID: NJDEPS869
Trans2 State ID: Not reported
Generator Ship Date: 911105
Trans1 Recv Date: 911105
Trans2 Recv Date: Not reported
TSD Site Recv Date: 911105
Part A Recv Date: Not reported
Part B Recv Date: 911118
Generator EPA ID: NYD986887156
Trans1 EPA ID: ILD051060408
Trans2 EPA ID: Not reported
TSDF ID: NJD000768093
Waste Code: F002 - HALO SOLV + STILL BOTTOMS FM REC OF SOLV
Quantity: 00070
Units: P - Pounds
Number of Containers: 001
Container Type: DM - Metal drums, barrels
Handling Method: B Incineration, heat recovery, burning.
Specific Gravity: 100
Year: 91

Document ID: NJA1119102
Manifest Status: Completed copy
Trans1 State ID: NJDEPS869
Trans2 State ID: Not reported
Generator Ship Date: 911002
Trans1 Recv Date: 911002
Trans2 Recv Date: Not reported
TSD Site Recv Date: 911002
Part A Recv Date: 911010
Part B Recv Date: 911015
Generator EPA ID: NYD986887156
Trans1 EPA ID: ILD051060408
Trans2 EPA ID: Not reported

Map ID
Direction
Distance
Elevation

MAP FINDINGS

Site

Database(s)

EDR ID Number
EPA ID Number

STARLIGHT CLEANERS (Continued)

1000133138

TSDF ID: NJD000768093
Waste Code: F002 - HALO SOLV + STILL BOTTOMS FM REC OF SOLV
Quantity: 00070
Units: P - Pounds
Number of Containers: 002
Container Type: DM - Metal drums, barrels
Handling Method: B Incineration, heat recovery, burning.
Specific Gravity: 100
Year: 91

Document ID: NJA1543551
Manifest Status: Completed copy
Trans1 State ID: NJDEPS869
Trans2 State ID: Not reported
Generator Ship Date: 930608
Trans1 Recv Date: 930608
Trans2 Recv Date: Not reported
TSD Site Recv Date: 930608
Part A Recv Date: 930623
Part B Recv Date: 930622
Generator EPA ID: NYD986887156
Trans1 EPA ID: ILD984908202
Trans2 EPA ID: Not reported
TSDF ID: NJD000768093
Waste Code: F002 - HALO SOLV + STILL BOTTOMS FM REC OF SOLV
Quantity: 00070
Units: P - Pounds
Number of Containers: 001
Container Type: DM - Metal drums, barrels
Handling Method: B Incineration, heat recovery, burning.
Specific Gravity: 100
Year: 93

Document ID: NJA1659252
Manifest Status: Completed copy
Trans1 State ID: NJDEPS415
Trans2 State ID: Not reported
Generator Ship Date: 930407
Trans1 Recv Date: 930407
Trans2 Recv Date: Not reported
TSD Site Recv Date: 930407
Part A Recv Date: 930415
Part B Recv Date: 930423
Generator EPA ID: NYD986887156
Trans1 EPA ID: ILD051060408
Trans2 EPA ID: Not reported
TSDF ID: NJD000768093
Waste Code: F002 - HALO SOLV + STILL BOTTOMS FM REC OF SOLV
Quantity: 00210
Units: P - Pounds
Number of Containers: 003
Container Type: DM - Metal drums, barrels
Handling Method: B Incineration, heat recovery, burning.
Specific Gravity: 100
Year: 93

Map ID
Direction
Distance
Elevation

MAP FINDINGS

Site

Database(s)

EDR ID Number
EPA ID Number

STARLIGHT CLEANERS (Continued)

1000133138

Document ID: 06
Manifest Status: NYC7659246
Trans1 State ID: NYD986887156
Trans2 State ID: Not reported
Generator Ship Date: OHD980587364
Trans1 Recv Date: Not reported
Trans2 Recv Date: TXR000050930
TSD Site Recv Date: Not reported
Part A Recv Date: NJD471629976
Part B Recv Date: 2006-04-24
Generator EPA ID: N
Trans1 EPA ID: N
Trans2 EPA ID: N
TSD ID: N
Waste Code: N
Quantity: Not reported
Units: 2
Number of Containers: DF
Container Type: 390
Handling Method: P
Specific Gravity: 1
Waste Code: B
Quantity: Not reported
Units: Not reported
Number of Containers: Not reported
Container Type: Not reported
Handling Method: Not reported
Specific Gravity: Not reported
Year: Not reported

Document ID: 06
Manifest Status: NYC7748460
Trans1 State ID: NYD986887156
Trans2 State ID: Not reported
Generator Ship Date: OHD980587364
Trans1 Recv Date: Not reported
Trans2 Recv Date: TXR000050930
TSD Site Recv Date: Not reported
Part A Recv Date: NJD471629976
Part B Recv Date: 2006-03-06
Generator EPA ID: N
Trans1 EPA ID: N
Trans2 EPA ID: N
TSD ID: N
Waste Code: N
Quantity: Not reported
Units: 2
Number of Containers: DF
Container Type: 390
Handling Method: P
Specific Gravity: 1
Waste Code: B
Quantity: Not reported
Units: Not reported
Number of Containers: Not reported
Container Type: Not reported

Map ID
Direction
Distance
Elevation

MAP FINDINGS

Site

Database(s)

EDR ID Number
EPA ID Number

STARLIGHT CLEANERS (Continued)

1000133138

Handling Method: Not reported
Specific Gravity: Not reported
Year: Not reported

Document ID: NYC7659246
Manifest Status: Not reported
Trans1 State ID: TXR000050930
Trans2 State ID: NJD471629976
Generator Ship Date: 04/12/2006
Trans1 Recv Date: 04/12/2006
Trans2 Recv Date: 04/24/2006
TSD Site Recv Date: 04/25/2006
Part A Recv Date: Not reported
Part B Recv Date: Not reported
Generator EPA ID: NYD986887156
Trans1 EPA ID: NYC67862J
Trans2 EPA ID: T82Z2FNJ
TSDF ID: OHD980587364
Waste Code: F002 - HALO SOLV + STILL BOTTOMS FM REC OF SOLV
Quantity: 00390
Units: P - Pounds
Number of Containers: 002
Container Type: DF - Fiberboard or plastic drums (glass)
Handling Method: B Incineration, heat recovery, burning.
Specific Gravity: 01.00
Year: 06

Document ID: NYC7748460
Manifest Status: Not reported
Trans1 State ID: TXR000050930
Trans2 State ID: NJD471629976
Generator Ship Date: 02/23/2006
Trans1 Recv Date: 02/23/2006
Trans2 Recv Date: 03/06/2006
TSD Site Recv Date: 03/07/2006
Part A Recv Date: Not reported
Part B Recv Date: Not reported
Generator EPA ID: NYD986887156
Trans1 EPA ID: NYC91250
Trans2 EPA ID: NYT16L80
TSDF ID: OHD980587364
Waste Code: F002 - HALO SOLV + STILL BOTTOMS FM REC OF SOLV
Quantity: 00390
Units: P - Pounds
Number of Containers: 002
Container Type: DF - Fiberboard or plastic drums (glass)
Handling Method: B Incineration, heat recovery, burning.
Specific Gravity: 01.00
Year: 06

Document ID: NJA1122122
Manifest Status: Completed copy
Trans1 State ID: NJDEPS869
Trans2 State ID: Not reported

Map ID
Direction
Distance
Elevation

MAP FINDINGS

Site

Database(s)

EDR ID Number
EPA ID Number

STARLIGHT CLEANERS (Continued)

1000133138

Generator Ship Date: 910903
Trans1 Recv Date: 910903
Trans2 Recv Date: Not reported
TSD Site Recv Date: 910903
Part A Recv Date: 910911
Part B Recv Date: 910918
Generator EPA ID: NYD986887156
Trans1 EPA ID: ILD051060408
Trans2 EPA ID: Not reported
TSDF ID: NJD000768093
Waste Code: F002 - HALO SOLV + STILL BOTTOMS FM REC OF SOLV
Quantity: 00070
Units: P - Pounds
Number of Containers: 001
Container Type: DM - Metal drums, barrels
Handling Method: B Incineration, heat recovery, burning.
Specific Gravity: 100
Year: 91

Document ID: NJA1080051
Manifest Status: Completed copy
Trans1 State ID: NJDEPS869
Trans2 State ID: Not reported
Generator Ship Date: 910123
Trans1 Recv Date: 910123
Trans2 Recv Date: Not reported
TSD Site Recv Date: 910123
Part A Recv Date: 910208
Part B Recv Date: 910212
Generator EPA ID: NYD986887156
Trans1 EPA ID: ILD051060408
Trans2 EPA ID: Not reported
TSDF ID: NJD000768093
Waste Code: F002 - HALO SOLV + STILL BOTTOMS FM REC OF SOLV
Quantity: 00070
Units: P - Pounds
Number of Containers: 001
Container Type: DM - Metal drums, barrels
Handling Method: B Incineration, heat recovery, burning.
Specific Gravity: 100
Year: 91

Document ID: NJA2531260
Manifest Status: Completed copy
Trans1 State ID: NJDEPS869
Trans2 State ID: Not reported
Generator Ship Date: 960625
Trans1 Recv Date: 960625
Trans2 Recv Date: Not reported
TSD Site Recv Date: 960625
Part A Recv Date: Not reported
Part B Recv Date: 960712
Generator EPA ID: NYD986887156
Trans1 EPA ID: ILD984908202
Trans2 EPA ID: Not reported

Map ID
Direction
Distance
Elevation

MAP FINDINGS

Site

Database(s)

EDR ID Number
EPA ID Number

STARLIGHT CLEANERS (Continued)

1000133138

TSDF ID: NJD000768093
Waste Code: F002 - HALO SOLV + STILL BOTTOMS FM REC OF SOLV
Quantity: 00350
Units: P - Pounds
Number of Containers: 005
Container Type: DM - Metal drums, barrels
Handling Method: B Incineration, heat recovery, burning.
Specific Gravity: 100
Year: 96

Document ID: NJA2533537
Manifest Status: Completed copy
Trans1 State ID: NJDEPS869
Trans2 State ID: Not reported
Generator Ship Date: 960730
Trans1 Recv Date: 960730
Trans2 Recv Date: Not reported
TSD Site Recv Date: 960730
Part A Recv Date: Not reported
Part B Recv Date: 960813
Generator EPA ID: NYD986887156
Trans1 EPA ID: ILD984908202
Trans2 EPA ID: Not reported
TSDF ID: NJD000768093
Waste Code: F002 - HALO SOLV + STILL BOTTOMS FM REC OF SOLV
Quantity: 00140
Units: P - Pounds
Number of Containers: 002
Container Type: DM - Metal drums, barrels
Handling Method: B Incineration, heat recovery, burning.
Specific Gravity: 100
Year: 96

Document ID: NJA1612106
Manifest Status: Completed copy
Trans1 State ID: NJDEPS869
Trans2 State ID: Not reported
Generator Ship Date: 930629
Trans1 Recv Date: 930629
Trans2 Recv Date: Not reported
TSD Site Recv Date: 930629
Part A Recv Date: 930712
Part B Recv Date: 930719
Generator EPA ID: NYD986887156
Trans1 EPA ID: ILD984908202
Trans2 EPA ID: Not reported
TSDF ID: NJD000768093
Waste Code: F002 - HALO SOLV + STILL BOTTOMS FM REC OF SOLV
Quantity: 00070
Units: P - Pounds
Number of Containers: 001
Container Type: DM - Metal drums, barrels
Handling Method: B Incineration, heat recovery, burning.
Specific Gravity: 100
Year: 93

Map ID
 Direction
 Distance
 Elevation

MAP FINDINGS

Site

Database(s)

EDR ID Number
 EPA ID Number

STARLIGHT CLEANERS (Continued)

1000133138

[Click this hyperlink](#) while viewing on your computer to access
 22 additional NY_MANIFEST: record(s) in the EDR Site Report.

AG141
North
1/8-1/4
0.188 mi.
995 ft.

DOUGLAS HOUSES -NYCHA
830 AMSTERDAM AVE
NEW YORK, NY

NY LTANKS **S105997407**
N/A

Site 1 of 3 in cluster AG

Relative:
Higher

LTANKS:

Actual:
95 ft.

Site ID: 99276
 Spill No: 0208799
 Spill Date: 11/25/2002
 Spill Cause: Tank Test Failure
 Spill Source: Institutional, Educational, Gov., Other
 Spill Class: Known release that creates potential for fire or hazard. DEC Response. Willing Responsible Party. Corrective action taken.
 Spill Closed Dt: 11/6/2007
 Facility Addr2: Not reported
 Cleanup Ceased: Not reported
 Cleanup Meets Standard: False
 SWIS: 3101
 Investigator: jkkann
 Referred To: CONSOLIDATED WITH 9614533
 Reported to Dept: 11/25/2002
 CID: 281
 Water Affected: Not reported
 Spill Notifier: Responsible Party
 Last Inspection: Not reported
 Recommended Penalty: Penalty Not Recommended
 UST Involvement: False
 Remediation Phase: 0
 Date Entered In Computer: 11/25/2002
 Spill Record Last Update: 11/6/2007
 Spiller Name: MARIO MANDALONE
 Spiller Company: NYC HOUSING AUTHORITY
 Spiller Address: 23-02 49TH AVE
 Spiller City,St,Zip: LONG ISLAND CITY, NY 11011-001
 Spiller County: 001
 Spiller Contact: MARIO MANDALONE
 Spiller Phone: (718) 707-7839
 Spiller Extention: Not reported
 DEC Region: 2
 DER Facility ID: 88249
 Remarks: TANK TEST FAILURE AT ABOVE LOCATION. TANK TO BE ISOLATED/REPAIRED AND RETESTED.

Material:

Site ID: 99276
 Operable Unit ID: 860221
 Operable Unit: 01
 Material ID: 515793
 Material Code: 0001
 Material Name: #2 Fuel Oil
 Case No.: Not reported
 Material FA: Petroleum

Map ID
Direction
Distance
Elevation

MAP FINDINGS

Site

Database(s)

EDR ID Number
EPA ID Number

DOUGLAS HOUSES -NYCHA (Continued)

S105997407

Quantity: 0
Units: Gallons
Recovered: No
Resource Affected: Not reported
Oxygenate: False

Tank Test:
Site ID: 99276
Spill Tank Test: 1527755
Tank Number: 1
Tank Size: 15000
Test Method: 03
Leak Rate: 0
Gross Fail: F
Modified By: Spills
Last Modified: 10/1/2004
Test Method: Horner EZ Check I or II

AG142
North
1/8-1/4
0.188 mi.
995 ft.

830 AMSTERDAM AVENUE (DOUGLASS HOUSES)
830 AMSTERDAM AVENUE
NEW YORK, NY 10025
Site 2 of 3 in cluster AG

NY UST **U000418246**
NY HIST UST **N/A**

Relative:
Higher

Actual:
95 ft.

UST:
Facility Id: 2-475467
Region: STATE
DEC Region: 2
Site Status: Active
Program Type: PBS
Expiration Date: 2014/03/28
UTM X: 587069.6292899995
UTM Y: 4516748.28462

Affiliation Records:
Site Id: 21005
Affiliation Type: Emergency Contact
Company Name: NEW YORK CITY HOUSING AUTHORITY
Contact Type: Not reported
Contact Name: EMERGENCY SERVICES DEPARTMENT
Address1: Not reported
Address2: Not reported
City: Not reported
State: NN
Zip Code: Not reported
Country Code: 999
Phone: (718) 707-5900
Phone Ext: Not reported
Email: Not reported
Fax Number: Not reported
Modified By: bkfalvey
Date Last Modified: 1/14/2009

Site Id: 21005
Affiliation Type: Owner
Company Name: NEW YORK CITY HOUSING AUTHORITY
Contact Type: FUEL OIL REMEDIATION COORDINATOR

Map ID
Direction
Distance
Elevation

MAP FINDINGS

Site

Database(s)

EDR ID Number
EPA ID Number

830 AMSTERDAM AVENUE (DOUGLASS HOUSES) (Continued)

U000418246

Contact Name: Not reported
Address1: 23-02 49TH AVENUE
Address2: Not reported
City: LONG ISLAND CITY
State: NY
Zip Code: 11101
Country Code: 001
Phone: (718) 707-5725
Phone Ext: Not reported
Email: Not reported
Fax Number: Not reported
Modified By: NRLOMBAR
Date Last Modified: 9/21/2010

Site Id: 21005
Affiliation Type: Mail Contact
Company Name: NYC HOUSING AUTHORITY
Contact Type: Not reported
Contact Name: FUEL OIL REMEDIATION COORDINATOR
Address1: 23-02 49TH AVENUE
Address2: TECH SERVS DEPT - 5TH FLOOR
City: LONG ISLAND CITY
State: NY
Zip Code: 11101
Country Code: 001
Phone: (718) 707-5725
Phone Ext: Not reported
Email: Not reported
Fax Number: Not reported
Modified By: NRLOMBAR
Date Last Modified: 1/19/2010

Site Id: 21005
Affiliation Type: On-Site Operator
Company Name: 830 AMSTERDAM AVENUE (DOUGLASS HOUSES)
Contact Type: Not reported
Contact Name: FUEL OIL REMEDIATION UNIT
Address1: Not reported
Address2: Not reported
City: Not reported
State: NN
Zip Code: Not reported
Country Code: 001
Phone: (718) 707-5725
Phone Ext: Not reported
Email: Not reported
Fax Number: Not reported
Modified By: NRLOMBAR
Date Last Modified: 9/16/2008

Equipment Records:

C02 - Pipe Location - Underground/On-ground
K00 - Spill Prevention - None
L00 - Piping Leak Detection - None
B00 - Tank External Protection - None
G00 - Tank Secondary Containment - None
J02 - Dispenser - Suction

Map ID
Direction
Distance
Elevation

MAP FINDINGS

Site

Database(s)

EDR ID Number
EPA ID Number

830 AMSTERDAM AVENUE (DOUGLASS HOUSES) (Continued)

U000418246

D01 - Pipe Type - Steel/Carbon Steel/Iron
A00 - Tank Internal Protection - None
I04 - Overfill - Product Level Gauge (A/G)
F06 - Pipe External Protection - Wrapped
E00 - Piping Secondary Containment - None
H00 - Tank Leak Detection - None

Tank Info:

Site ID: 21005

Tank Number: 1
Tank ID: 37811
Tank Status: In Service
Tank Model: Not reported
Pipe Model: Not reported
Install Date: 8/1/1965
Capacity Gallons: 15000
Tightness Test Method: 21
Next Test Date: 10/4/2012
Date Tank Closed: Not reported
Tank Location: 5
Tank Type: Steel/carbon steel
Date Test: 10/4/2007
Register: True
Modified By: NRLOMBAR
Last Modified: 9/16/2008

HIST UST:

PBS Number: 2-475467
SPDES Number: Not reported
Emergency Contact: EMERGENCY SERVICE DEPT.
Emergency Telephone: (718) 289-3940
Operator: LUIS PONCE
Operator Telephone: (718) 707-5725
Owner Name: NYC HOUSING AUTHORITY
Owner Address: 23-02 49TH AVENUE
Owner City,St,Zip: LONG ISLAND CITY, NY 11101
Owner Telephone: (718) 707-5725
Owner Type: Local Government
Owner Subtype: 51
Mailing Name: NYC HOUSING AUTHORITY
Mailing Address: 23-02 49TH AVENUE
Mailing Address 2: Not reported
Mailing City,St,Zip: LONG ISLAND CITY, NY 11101
Mailing Contact: LUIS PONCE
Mailing Telephone: (718) 707-5725
Owner Mark: First Owner
Facility Status: 1 - Active PBS facility, i.e. total capacity of the PBS tanks is greater than 1,100 gallons, regardless if Subpart 360-14 tanks exist or not at the facility.

Facility Addr2: 880 COLUMBUS AVENUE (MANAGEMENT ADDRESS)
SWIS ID: 6201
Old PBS Number: Not reported
Facility Type: APARTMENT BUILDING
Inspected Date: Not reported
Inspector: Not reported
Inspection Result: Not reported

Map ID
Direction
Distance
Elevation

MAP FINDINGS

Site

Database(s)

EDR ID Number
EPA ID Number

830 AMSTERDAM AVENUE (DOUGLASS HOUSES) (Continued)

U000418246

Federal ID: Not reported
Certification Flag: False
Certification Date: 10/13/2000
Expiration Date: 03/28/2004
Renew Flag: False
Renewal Date: Not reported
Total Capacity: 15000
FAMT: True
Facility Screen: No Missing Data
Owner Screen: Minor Data Missing
Tank Screen: Minor Data Missing
Dead Letter: False
CBS Number: Not reported
Town or City: NEW YORK CITY
County Code: 62
Town or City: 01
Region: 2

Tank Id: 001
Tank Location: UNDERGROUND
Tank Status: In Service
Install Date: 19650801
Capacity (gals): 15000
Product Stored: NOS 1,2, OR 4 FUEL OIL
Tank Type: Steel/carbon steel
Tank Internal: None
Tank External: None
Pipe Location: Underground
Pipe Type: STEEL/IRON
Pipe Internal: Not reported
Pipe External: Wrapped (Piping)
Second Containment: None
Leak Detection: None
Overfill Prot: Product Level Gauge
Dispenser: Suction
Date Tested: 04/01/1997
Next Test Date: 04/01/2002
Missing Data for Tank: Minor Data Missing
Date Closed: Not reported
Test Method: Horner EZ Check
Deleted: False
Updated: True
Lat/long: Not reported

AG143
North
1/8-1/4
0.188 mi.
995 ft.

DOUGLAS HOUSES
830 AMSTERDAM AVE
NEW YORK, NY
Site 3 of 3 in cluster AG

NY LTANKS S102555811
NY HIST LTANKS N/A

Relative:
Higher

LTANKS:
Site ID: 99277
Spill No: 9614533
Spill Date: 3/17/1997
Spill Cause: Tank Test Failure
Spill Source: Unknown
Spill Class: Known release with minimal potential for fire or hazard. DEC Response.
Willing Responsible Party. Corrective action taken.

Actual:
95 ft.

Map ID
Direction
Distance
Elevation

MAP FINDINGS

Site

Database(s)

EDR ID Number
EPA ID Number

DOUGLAS HOUSES (Continued)

S102555811

Spill Closed Dt: 5/20/2008
Facility Addr2: Not reported
Cleanup Ceased: Not reported
Cleanup Meets Standard: False
SWIS: 3101
Investigator: jkkann
Referred To: Not reported
Reported to Dept: 3/17/1997
CID: 369
Water Affected: Not reported
Spill Notifier: Local Agency
Last Inspection: Not reported
Recommended Penalty: Penalty Not Recommended
UST Involvement: False
Remediation Phase: 0
Date Entered In Computer: 3/17/1997
Spill Record Last Update: 5/20/2008
Spiller Name: FRANK OCELLO
Spiller Company: NYC HOUSING AUTHORITY
Spiller Address: Not reported
Spiller City,St,Zip: ZZ
Spiller County: 001
Spiller Contact: DAVE FORTE
Spiller Phone: (212) 306-3226
Spiller Extention: Not reported
DEC Region: 2
DER Facility ID: 88249
Remarks: TANK FAILURE

Material:

Site ID: 99277
Operable Unit ID: 1042207
Operable Unit: 01
Material ID: 339642
Material Code: 0001
Material Name: #2 Fuel Oil
Case No.: Not reported
Material FA: Petroleum
Quantity: 15000
Units: Gallons
Recovered: 15000
Resource Affected: Not reported
Oxygenate: False

Tank Test:

Site ID: 99277
Spill Tank Test: 1545024
Tank Number: 1
Tank Size: 15080
Test Method: 03
Leak Rate: 0
Gross Fail: Not reported
Modified By: Spills
Last Modified: 10/1/2004
Test Method: Horner EZ Check I or II

Map ID
Direction
Distance
Elevation

MAP FINDINGS

Site

Database(s)

EDR ID Number
EPA ID Number

DOUGLAS HOUSES (Continued)

S102555811

HIST LTANKS:

Region of Spill: 2
Spill Number: 9614533
Spill Date: 03/17/1997
Spill Time: 13:45
Spill Cause: Tank Test Failure
Resource Affectd: On Land
Water Affected: Not reported
Spill Source: Unknown
Spill Class: Known release with minimal potential for fire or hazard. DEC Response.
Willing Responsible Party. Corrective action taken.

Spill Closed Dt: / /
Cleanup Ceased: / /
Cleanup Meets Standard: False
Investigator: SACCACIO
Caller Name: Not reported
Caller Agency: Not reported
Caller Phone: Not reported
Caller Extension: Not reported
Notifier Name: Not reported
Notifier Agency: Not reported
Notifier Phone: Not reported
Notifier Extension: Not reported
Reported to Department Date: 03/17/97
Reported to Department Time: 14:06
SWIS: 62
Spiller Contact: DAVE FORTE
Spiller Phone: (212) 306-3226
Spiller Extention: Not reported
Spiller Name: NYC HOUSING AUTHORITY
Spiller Address: Not reported
Spiller City,St,Zip: Not reported
Spiller Cleanup Date: / /
Facility Contact: FRANK OCELLO
Facility Phone: (212) 306-3229
Facility Extention: Not reported
Spill Notifier: Local Agency
PBS Number: 2-475467
Last Inspection: / /
Recommended Penalty: Penalty Not Recommended
Enforcement Date: / /
Investigation Complete: / /
UST Involvement: False
Date Region Sent Summary to Central Office: / /
Corrective Action Plan Submitted: / /
Date Spill Entered In Computer Data File: 03/17/97
Time Spill Entered In Computer Data File: Not reported
Spill Record Last Update: 04/09/97
Is Updated: False

Tank:

PBS Number: Not reported
Tank Number: 1
Tank Size: 15080
Test Method: Horner EZ Check
Leak Rate Failed Tank: 0.00

Map ID
Direction
Distance
Elevation

MAP FINDINGS

Site

Database(s)

EDR ID Number
EPA ID Number

DOUGLAS HOUSES (Continued)

S102555811

Gross Leak Rate: Not reported
Material:
Material Class Type: Petroleum
Quantity Spilled: 15000
Unkonwn Quantity Spilled: False
Units: Gallons
Quantity Recovered: 15000
Unkonwn Quantity Recovered: False
Material: #2 FUEL OIL
Class Type: #2 FUEL OIL
Times Material Entry In File: 24464
CAS Number: Not reported
Last Date: 19941207
DEC Remarks: Not reported
Spill Cause: TANK FAILURE

**Z144
SE
1/8-1/4
0.191 mi.
1006 ft.**

**CONED
35 W 96TH ST
NEW YORK, NY 10001
Site 7 of 7 in cluster Z**

**NY MANIFEST S109825047
N/A**

**Relative:
Higher**

NY MANIFEST:
EPA ID: NYP004178513
Country: USA
Mailing Name: CONED
Mailing Contact: CONED
Mailing Address: 4 IRVING ST
Mailing Address 2: ROOM 818
Mailing City: NEW YORK
Mailing State: NY
Mailing Zip: 10003
Mailing Zip4: Not reported
Mailing Country: USA
Mailing Phone: Not reported

**Actual:
100 ft.**

Document ID: Not reported
Manifest Status: Not reported
Trans1 State ID: NJ0000027193
Trans2 State ID: Not reported
Generator Ship Date: 2009-06-30
Trans1 Recv Date: 2009-06-30
Trans2 Recv Date: Not reported
TSD Site Recv Date: 2009-06-30
Part A Recv Date: Not reported
Part B Recv Date: Not reported
Generator EPA ID: NYP004178513
Trans1 EPA ID: Not reported
Trans2 EPA ID: Not reported
TSD ID: NJD002200046
Waste Code: Not reported
Quantity: 6000.0
Units: P - Pounds
Number of Containers: 1.0
Container Type: TT - Cargo tank, tank trucks
Handling Method: T Chemical, physical, or biological treatment.

Map ID
Direction
Distance
Elevation

MAP FINDINGS

Site

Database(s)

EDR ID Number
EPA ID Number

CONED (Continued)

S109825047

Specific Gravity: 1.0
Year: 09
Manifest Tracking Num: 001083660GBF
Import Ind: N
Export Ind: N
Discr Quantity Ind: N
Discr Type Ind: N
Discr Residue Ind: N
Discr Partial Reject Ind: N
Discr Full Reject Ind: N
Manifest Ref Num: Not reported
Alt Fac RCRA Id: Not reported
Alt Fac Sign Date: Not reported
Mgmt Method Type Code: H111

Document ID: Not reported
Manifest Status: Not reported
Trans1 State ID: NJ0000027193
Trans2 State ID: Not reported
Generator Ship Date: 2009-06-30
Trans1 Recv Date: 2009-06-30
Trans2 Recv Date: Not reported
TSD Site Recv Date: 2009-06-30
Part A Recv Date: Not reported
Part B Recv Date: Not reported
Generator EPA ID: NYP004178513
Trans1 EPA ID: Not reported
Trans2 EPA ID: Not reported
TSD ID: NJD002200046
Waste Code: Not reported
Quantity: 6000.0
Units: P - Pounds
Number of Containers: 1.0
Container Type: TT - Cargo tank, tank trucks
Handling Method: T Chemical, physical, or biological treatment.
Specific Gravity: 1.0
Year: 09
Manifest Tracking Num: 001083660GBF
Import Ind: N
Export Ind: N
Discr Quantity Ind: N
Discr Type Ind: N
Discr Residue Ind: N
Discr Partial Reject Ind: N
Discr Full Reject Ind: N
Manifest Ref Num: Not reported
Alt Fac RCRA Id: Not reported
Alt Fac Sign Date: Not reported
Mgmt Method Type Code: H111

Map ID
 Direction
 Distance
 Elevation

MAP FINDINGS

Site

Database(s)

EDR ID Number
 EPA ID Number

AH145
SE
1/8-1/4
0.191 mi.
1010 ft.

CONSOLIDATED EDISON
28 W 97TH ST
NEW YORK, NY

NY MANIFEST **S109825437**
N/A

Site 1 of 3 in cluster AH

Relative:
Higher

NY MANIFEST:

EPA ID: NYP004170619
 Country: USA
 Mailing Name: CONSOLIDATED EDISON
 Mailing Contact: CONSOLIDATED EDISON
 Mailing Address: 4 IRVING PL RM 828
 Mailing Address 2: Not reported
 Mailing City: NEW YORK
 Mailing State: NY
 Mailing Zip: 10003
 Mailing Zip4: Not reported
 Mailing Country: USA
 Mailing Phone: 212-460-2808

Actual:
95 ft.

Document ID: Not reported
 Manifest Status: Not reported
 Trans1 State ID: NJ0000027193
 Trans2 State ID: Not reported
 Generator Ship Date: 2009-05-31
 Trans1 Recv Date: 2009-05-31
 Trans2 Recv Date: Not reported
 TSD Site Recv Date: 2009-06-02
 Part A Recv Date: Not reported
 Part B Recv Date: Not reported
 Generator EPA ID: NYP004170619
 Trans1 EPA ID: Not reported
 Trans2 EPA ID: Not reported
 TSD ID: NJD002200046
 Waste Code: Not reported
 Quantity: 2000.0
 Units: P - Pounds
 Number of Containers: 1.0
 Container Type: TT - Cargo tank, tank trucks
 Handling Method: T Chemical, physical, or biological treatment.
 Specific Gravity: 1.0
 Year: 09
 Manifest Tracking Num: 003534410JJK
 Import Ind: N
 Export Ind: N
 Discr Quantity Ind: N
 Discr Type Ind: N
 Discr Residue Ind: N
 Discr Partial Reject Ind: N
 Discr Full Reject Ind: N
 Manifest Ref Num: Not reported
 Alt Fac RCRA Id: Not reported
 Alt Fac Sign Date: Not reported
 Mgmt Method Type Code: H111

Document ID: Not reported
 Manifest Status: Not reported

Map ID
Direction
Distance
Elevation

MAP FINDINGS

Site

Database(s)

EDR ID Number
EPA ID Number

CONSOLIDATED EDISON (Continued)

S109825437

Trans1 State ID: NJ0000027193
Trans2 State ID: Not reported
Generator Ship Date: 2009-05-31
Trans1 Recv Date: 2009-05-31
Trans2 Recv Date: Not reported
TSD Site Recv Date: 2009-06-02
Part A Recv Date: Not reported
Part B Recv Date: Not reported
Generator EPA ID: NYP004170619
Trans1 EPA ID: Not reported
Trans2 EPA ID: Not reported
TSD ID: NJD002200046
Waste Code: Not reported
Quantity: 2000.0
Units: P - Pounds
Number of Containers: 1.0
Container Type: TT - Cargo tank, tank trucks
Handling Method: T Chemical, physical, or biological treatment.
Specific Gravity: 1.0
Year: 09
Manifest Tracking Num: 003534410JJK
Import Ind: N
Export Ind: N
Discr Quantity Ind: N
Discr Type Ind: N
Discr Residue Ind: N
Discr Partial Reject Ind: N
Discr Full Reject Ind: N
Manifest Ref Num: Not reported
Alt Fac RCRA Id: Not reported
Alt Fac Sign Date: Not reported
Mgmt Method Type Code: H111

Document ID: Not reported
Manifest Status: Not reported
Trans1 State ID: NJ0000027193
Trans2 State ID: Not reported
Generator Ship Date: 2009-05-31
Trans1 Recv Date: 2009-05-31
Trans2 Recv Date: Not reported
TSD Site Recv Date: 2009-06-02
Part A Recv Date: Not reported
Part B Recv Date: Not reported
Generator EPA ID: NYP004170619
Trans1 EPA ID: Not reported
Trans2 EPA ID: Not reported
TSD ID: NJD002200046
Waste Code: Not reported
Quantity: 2000.0
Units: P - Pounds
Number of Containers: 1.0
Container Type: TT - Cargo tank, tank trucks
Handling Method: T Chemical, physical, or biological treatment.
Specific Gravity: 1.0
Year: 09
Manifest Tracking Num: 003534410JJK

Map ID
 Direction
 Distance
 Elevation

MAP FINDINGS

Site

Database(s)

EDR ID Number
 EPA ID Number

CONSOLIDATED EDISON (Continued)

S109825437

Import Ind: N
 Export Ind: N
 Discr Quantity Ind: N
 Discr Type Ind: N
 Discr Residue Ind: N
 Discr Partial Reject Ind: N
 Discr Full Reject Ind: N
 Manifest Ref Num: Not reported
 Alt Fac RCRA Id: Not reported
 Alt Fac Sign Date: Not reported
 Mgmt Method Type Code: H111

**AH146
 SE
 1/8-1/4
 0.191 mi.
 1010 ft.**

**CON EDISON
 28 W 97TH ST
 NEW YORK, NY 10025**

**RCRA-CESQG 1012186223
 NYP004170619**

Site 2 of 3 in cluster AH

**Relative:
 Higher**

RCRA-CESQG:

Date form received by agency: 05/31/2009
 Facility name: CON EDISON
 Facility address: 28 W 97TH ST
 NEW YORK, NY 10025
 EPA ID: NYP004170619
 Mailing address: 4 IRVING PL, RM 828
 NEW YORK, NY 10003
 Contact: ANTHONY BUDA
 Contact address: Not reported
 Not reported
 Contact country: Not reported
 Contact telephone: (917) 440-1809
 Contact email: Not reported

**Actual:
 95 ft.**

EPA Region: 02
 Classification: Conditionally Exempt Small Quantity Generator

Description: Handler: generates 100 kg or less of hazardous waste per calendar month, and accumulates 1000 kg or less of hazardous waste at any time; or generates 1 kg or less of acutely hazardous waste per calendar month, and accumulates at any time: 1 kg or less of acutely hazardous waste; or 100 kg or less of any residue or contaminated soil, waste or other debris resulting from the cleanup of a spill, into or on any land or water, of acutely hazardous waste; or generates 100 kg or less of any residue or contaminated soil, waste or other debris resulting from the cleanup of a spill, into or on any land or water, of acutely hazardous waste during any calendar month, and accumulates at any time: 1 kg or less of acutely hazardous waste; or 100 kg or less of any residue or contaminated soil, waste or other debris resulting from the cleanup of a spill, into or on any land or water, of acutely hazardous waste

Handler Activities Summary:

U.S. importer of hazardous waste: No
 Mixed waste (haz. and radioactive): No
 Recycler of hazardous waste: No
 Transporter of hazardous waste: No
 Treater, storer or disposer of HW: No
 Underground injection activity: No
 On-site burner exemption: No

Map ID
 Direction
 Distance
 Elevation

MAP FINDINGS

Site

Database(s)

EDR ID Number
 EPA ID Number

CON EDISON (Continued)

1012186223

Furnace exemption: No
 Used oil fuel burner: No
 Used oil processor: No
 User oil refiner: No
 Used oil fuel marketer to burner: No
 Used oil Specification marketer: No
 Used oil transfer facility: No
 Used oil transporter: No

Violation Status: No violations found

**147
 SW
 1/8-1/4
 0.192 mi.
 1015 ft.**

**CONSOLIDATED EDISON
 OP SIDE 176 WEST 94 ST
 NEW YORK, NY**

**NY MANIFEST S109825836
 N/A**

**Relative:
 Higher**

NY MANIFEST:

EPA ID: NYP004178265
 Country: USA

**Actual:
 104 ft.**

Mailing Name: CONSOLIDATED EDISON
 Mailing Contact: CONSOLIDATED EDISON
 Mailing Address: 4 IRVINGPLACE RM 828
 Mailing Address 2: Not reported
 Mailing City: NEW YORK
 Mailing State: NY
 Mailing Zip: 10003
 Mailing Zip4: Not reported
 Mailing Country: USA
 Mailing Phone: 212-460-2808

Document ID: Not reported
 Manifest Status: Not reported
 Trans1 State ID: NJ0000027193
 Trans2 State ID: Not reported
 Generator Ship Date: 2009-06-24
 Trans1 Recv Date: 2009-06-24
 Trans2 Recv Date: Not reported
 TSD Site Recv Date: 2009-06-24
 Part A Recv Date: Not reported
 Part B Recv Date: Not reported
 Generator EPA ID: NYP004178265
 Trans1 EPA ID: Not reported
 Trans2 EPA ID: Not reported
 TSD ID: NJD002200046
 Waste Code: Not reported
 Quantity: 400.0
 Units: P - Pounds
 Number of Containers: 1.0
 Container Type: TT - Cargo tank, tank trucks
 Handling Method: T Chemical, physical, or biological treatment.
 Specific Gravity: 1.0
 Year: 09
 Manifest Tracking Num: 000961282GBF
 Import Ind: N
 Export Ind: N
 Discr Quantity Ind: N
 Discr Type Ind: N

Map ID
Direction
Distance
Elevation

MAP FINDINGS

Site

Database(s)

EDR ID Number
EPA ID Number

CONSOLIDATED EDISON (Continued)

S109825836

Discr Residue Ind: N
Discr Partial Reject Ind: N
Discr Full Reject Ind: N
Manifest Ref Num: Not reported
Alt Fac RCRA Id: Not reported
Alt Fac Sign Date: Not reported
Mgmt Method Type Code: H111

Document ID: Not reported
Manifest Status: Not reported
Trans1 State ID: NJ0000027193
Trans2 State ID: Not reported
Generator Ship Date: 2009-06-24
Trans1 Recv Date: 2009-06-24
Trans2 Recv Date: Not reported
TSD Site Recv Date: 2009-06-24
Part A Recv Date: Not reported
Part B Recv Date: Not reported
Generator EPA ID: NYP004178265
Trans1 EPA ID: Not reported
Trans2 EPA ID: Not reported
TSD ID: NJD002200046
Waste Code: Not reported
Quantity: 400.0
Units: P - Pounds
Number of Containers: 1.0
Container Type: TT - Cargo tank, tank trucks
Handling Method: T Chemical, physical, or biological treatment.
Specific Gravity: 1.0
Year: 09
Manifest Tracking Num: 000961282GBF
Import Ind: N
Export Ind: N
Discr Quantity Ind: N
Discr Type Ind: N
Discr Residue Ind: N
Discr Partial Reject Ind: N
Discr Full Reject Ind: N
Manifest Ref Num: Not reported
Alt Fac RCRA Id: Not reported
Alt Fac Sign Date: Not reported
Mgmt Method Type Code: H111

Document ID: Not reported
Manifest Status: Not reported
Trans1 State ID: NJ0000027193
Trans2 State ID: Not reported
Generator Ship Date: 2009-06-24
Trans1 Recv Date: 2009-06-24
Trans2 Recv Date: Not reported
TSD Site Recv Date: 2009-06-24
Part A Recv Date: Not reported
Part B Recv Date: Not reported
Generator EPA ID: NYP004178265
Trans1 EPA ID: Not reported

Map ID
 Direction
 Distance
 Elevation

MAP FINDINGS

Site

Database(s)

EDR ID Number
 EPA ID Number

CONSOLIDATED EDISON (Continued)

S109825836

Trans2 EPA ID: Not reported
 TSD ID: NJD002200046
 Waste Code: Not reported
 Quantity: 400.0
 Units: P - Pounds
 Number of Containers: 1.0
 Container Type: TT - Cargo tank, tank trucks
 Handling Method: T Chemical, physical, or biological treatment.
 Specific Gravity: 1.0
 Year: 09
 Manifest Tracking Num: 000961282GBF
 Import Ind: N
 Export Ind: N
 Discr Quantity Ind: N
 Discr Type Ind: N
 Discr Residue Ind: N
 Discr Partial Reject Ind: N
 Discr Full Reject Ind: N
 Manifest Ref Num: Not reported
 Alt Fac RCRA Id: Not reported
 Alt Fac Sign Date: Not reported
 Mgmt Method Type Code: H111

AE148
South
1/8-1/4
0.192 mi.
1015 ft.

CHAS CUSTOM CLEANER & TAILOR
696 COLUMBUS AVE
NEW YORK, NY 10025
Site 3 of 5 in cluster AE

RCRA-CESQG 1004755505
FINDS NY0000040204
NY MANIFEST

Relative:
Higher

RCRA-CESQG:

Date form received by agency: 01/01/2007

Actual:
121 ft.

Facility name: CHAS CUSTOM CLEANER & TAILOR

Facility address: 696 COLUMBUS AVE
 NEW YORK, NY 10025

EPA ID: NY0000040204
 Mailing address: COLUMBUS AVE
 NEW YORK, NY 10025

Contact: MYUNG CHA
 Contact address: COLUMBUS AVE
 NEW YORK, NY 10025

Contact country: US
 Contact telephone: (212) 662-4949

Contact email: Not reported

EPA Region: 02

Classification: Conditionally Exempt Small Quantity Generator

Description: Handler: generates 100 kg or less of hazardous waste per calendar month, and accumulates 1000 kg or less of hazardous waste at any time; or generates 1 kg or less of acutely hazardous waste per calendar month, and accumulates at any time: 1 kg or less of acutely hazardous waste; or 100 kg or less of any residue or contaminated soil, waste or other debris resulting from the cleanup of a spill, into or on any land or water, of acutely hazardous waste; or generates 100 kg or less of any residue or contaminated soil, waste or other debris resulting from the cleanup of a spill, into or on any land or water, of acutely hazardous waste during any calendar month, and accumulates at any time: 1 kg or less of acutely hazardous waste; or 100 kg or less of any residue or contaminated soil, waste or other debris resulting from the cleanup of a spill, into or on any land or water, of acutely

Map ID
Direction
Distance
Elevation

MAP FINDINGS

Site

Database(s)

EDR ID Number
EPA ID Number

CHAS CUSTOM CLEANER & TAILOR (Continued)

1004755505

hazardous waste

Owner/Operator Summary:

Owner/operator name: MYUNG CHA
Owner/operator address: 43-70 KISSENA BLVD #24N
FLUSHING, NY 11355
Owner/operator country: US
Owner/operator telephone: (718) 461-1618
Legal status: Private
Owner/Operator Type: Owner
Owner/Op start date: Not reported
Owner/Op end date: Not reported

Owner/operator name: MYUNG CHA
Owner/operator address: 43-70 KISSENA BLVD #24N
FLUSHING, NY 11355
Owner/operator country: US
Owner/operator telephone: (718) 461-1618
Legal status: Private
Owner/Operator Type: Operator
Owner/Op start date: Not reported
Owner/Op end date: Not reported

Handler Activities Summary:

U.S. importer of hazardous waste: No
Mixed waste (haz. and radioactive): No
Recycler of hazardous waste: No
Transporter of hazardous waste: No
Treater, storer or disposer of HW: No
Underground injection activity: No
On-site burner exemption: No
Furnace exemption: No
Used oil fuel burner: No
Used oil processor: No
User oil refiner: No
Used oil fuel marketer to burner: No
Used oil Specification marketer: No
Used oil transfer facility: No
Used oil transporter: No

Historical Generators:

Date form received by agency: 01/01/2006
Facility name: CHAS CUSTOM CLEANER & TAILOR
Classification: Conditionally Exempt Small Quantity Generator

Date form received by agency: 06/27/1994
Facility name: CHAS CUSTOM CLEANER & TAILOR
Classification: Conditionally Exempt Small Quantity Generator

Violation Status: No violations found

FINDS:

Registry ID: 110009461965

Environmental Interest/Information System

Map ID
Direction
Distance
Elevation

MAP FINDINGS

Site

Database(s)

EDR ID Number
EPA ID Number

CHAS CUSTOM CLEANER & TAILOR (Continued)

1004755505

AFS (Aerometric Information Retrieval System (AIRS) Facility Subsystem) replaces the former Compliance Data System (CDS), the National Emission Data System (NEDS), and the Storage and Retrieval of Aerometric Data (SAROAD). AIRS is the national repository for information concerning airborne pollution in the United States. AFS is used to track emissions and compliance data from industrial plants. AFS data are utilized by states to prepare State Implementation Plans to comply with regulatory programs and by EPA as an input for the estimation of total national emissions. AFS is undergoing a major redesign to support facility operating permits required under Title V of the Clean Air Act.

RCRAInfo is a national information system that supports the Resource Conservation and Recovery Act (RCRA) program through the tracking of events and activities related to facilities that generate, transport, and treat, store, or dispose of hazardous waste. RCRAInfo allows RCRA program staff to track the notification, permit, compliance, and corrective action activities required under RCRA.

FIS (New York - Facility Information System) is New York's Department of Environmental Conservation (DEC) information system for tracking environmental facility information found across the State.

NY MANIFEST:

EPA ID: NY0000040204
Country: USA
Mailing Name: CHAS CLEANERS
Mailing Contact: CHAS CLEANERS
Mailing Address: 696 COLUMBUS AVE
Mailing Address 2: Not reported
Mailing City: NEW YORK
Mailing State: NY
Mailing Zip: 10025
Mailing Zip4: Not reported
Mailing Country: USA
Mailing Phone: 212-662-4949

Document ID: Not reported
Manifest Status: Not reported
Trans1 State ID: NJD000564905
Trans2 State ID: NYF006000053
Generator Ship Date: 2008-06-12
Trans1 Recv Date: 2008-06-12
Trans2 Recv Date: 2008-06-19
TSD Site Recv Date: 2008-06-20
Part A Recv Date: Not reported
Part B Recv Date: Not reported
Generator EPA ID: NY0000040204
Trans1 EPA ID: Not reported
Trans2 EPA ID: Not reported
TSD ID: CDX107000000
Waste Code: Not reported
Quantity: 130.0
Units: P - Pounds
Number of Containers: 1.0

Map ID
Direction
Distance
Elevation

MAP FINDINGS

Site

Database(s)

EDR ID Number
EPA ID Number

CHAS CUSTOM CLEANER & TAILOR (Continued)

1004755505

Container Type: DM - Metal drums, barrels
Handling Method: R Material recovery of more than 75 percent of the total material.
Specific Gravity: 1.0
Year: 08
Manifest Tracking Num: 003371424JJK
Import Ind: N
Export Ind: Y
Discr Quantity Ind: N
Discr Type Ind: N
Discr Residue Ind: N
Discr Partial Reject Ind: N
Discr Full Reject Ind: N
Manifest Ref Num: Not reported
Alt Fac RCRA Id: Not reported
Alt Fac Sign Date: Not reported
Mgmt Method Type Code: H020

Document ID: Not reported
Manifest Status: Not reported
Trans1 State ID: NJD000664906
Trans2 State ID: CDX761010010
Generator Ship Date: 2009-01-09
Trans1 Recv Date: 2009-01-09
Trans2 Recv Date: 2009-01-16
TSD Site Recv Date: 2009-01-17
Part A Recv Date: Not reported
Part B Recv Date: Not reported
Generator EPA ID: NY0000040204
Trans1 EPA ID: Not reported
Trans2 EPA ID: Not reported
TSD ID: CDX107000000
Waste Code: Not reported
Quantity: 130.0
Units: P - Pounds
Number of Containers: 1.0
Container Type: DM - Metal drums, barrels
Handling Method: R Material recovery of more than 75 percent of the total material.
Specific Gravity: 1.0
Year: 09
Manifest Tracking Num: 004562248JJK
Import Ind: N
Export Ind: Y
Discr Quantity Ind: N
Discr Type Ind: N
Discr Residue Ind: N
Discr Partial Reject Ind: N
Discr Full Reject Ind: N
Manifest Ref Num: Not reported
Alt Fac RCRA Id: Not reported
Alt Fac Sign Date: Not reported
Mgmt Method Type Code: H020

Document ID: Not reported
Manifest Status: Not reported
Trans1 State ID: NJD000564906

Map ID
Direction
Distance
Elevation

MAP FINDINGS

Site

Database(s)

EDR ID Number
EPA ID Number

CHAS CUSTOM CLEANER & TAILOR (Continued)

1004755505

Trans2 State ID: MIK814262374
Generator Ship Date: 2009-03-03
Trans1 Recv Date: 2009-03-03
Trans2 Recv Date: 2009-03-06
TSD Site Recv Date: 2009-03-07
Part A Recv Date: Not reported
Part B Recv Date: Not reported
Generator EPA ID: NY0000040204
Trans1 EPA ID: Not reported
Trans2 EPA ID: Not reported
TSD ID: CDX107000000
Waste Code: Not reported
Quantity: 130.0
Units: P - Pounds
Number of Containers: 1.0
Container Type: DM - Metal drums, barrels
Handling Method: R Material recovery of more than 75 percent of the total material.
Specific Gravity: 1.0
Year: 09
Manifest Tracking Num: 004980650JJK
Import Ind: N
Export Ind: Y
Discr Quantity Ind: N
Discr Type Ind: N
Discr Residue Ind: N
Discr Partial Reject Ind: N
Discr Full Reject Ind: N
Manifest Ref Num: Not reported
Alt Fac RCRA Id: Not reported
Alt Fac Sign Date: Not reported
Mgmt Method Type Code: H020

Document ID: NJA2684842
Manifest Status: Completed copy
Trans1 State ID: 08690
Trans2 State ID: Not reported
Generator Ship Date: 970505
Trans1 Recv Date: 970505
Trans2 Recv Date: Not reported
TSD Site Recv Date: 970505
Part A Recv Date: 970515
Part B Recv Date: 970519
Generator EPA ID: NY0000040204
Trans1 EPA ID: ILD984908202
Trans2 EPA ID: Not reported
TSD ID: NJD000768093
Waste Code: F002 - HALO SOLV + STILL BOTTOMS FM REC OF SOLV
Quantity: 00060
Units: P - Pounds
Number of Containers: 001
Container Type: DF - Fiberboard or plastic drums (glass)
Handling Method: B Incineration, heat recovery, burning.
Specific Gravity: 100
Waste Code: Not reported
Quantity: 00195
Units: P - Pounds

Map ID
Direction
Distance
Elevation

MAP FINDINGS

Site

Database(s)

EDR ID Number
EPA ID Number

CHAS CUSTOM CLEANER & TAILOR (Continued)

1004755505

Number of Containers: 001
Container Type: DF - Fiberboard or plastic drums (glass)
Handling Method: B Incineration, heat recovery, burning.
Specific Gravity: 100
Year: 97

Document ID: NYC5008893
Manifest Status: Not reported
Trans1 State ID: ILD984908202
Trans2 State ID: DER000000273
Generator Ship Date: 03/06/1998
Trans1 Recv Date: 03/06/1998
Trans2 Recv Date: 03/17/1998
TSD Site Recv Date: 03/18/1998
Part A Recv Date: Not reported
Part B Recv Date: Not reported
Generator EPA ID: NY0000040204
Trans1 EPA ID: OHD980587364
Trans2 EPA ID: Not reported
TSD ID: 85587
Waste Code: F002 - HALO SOLV + STILL BOTTOMS FM REC OF SOLV
Quantity: 00390
Units: P - Pounds
Number of Containers: 002
Container Type: DF - Fiberboard or plastic drums (glass)
Handling Method: B Incineration, heat recovery, burning.
Specific Gravity: 01.00
Year: 98

Document ID: NJA1942672
Manifest Status: Completed copy
Trans1 State ID: S8690
Trans2 State ID: Not reported
Generator Ship Date: 950711
Trans1 Recv Date: 950711
Trans2 Recv Date: Not reported
TSD Site Recv Date: 950711
Part A Recv Date: 950922
Part B Recv Date: 950725
Generator EPA ID: NY0000040204
Trans1 EPA ID: ILD984908202
Trans2 EPA ID: Not reported
TSD ID: NJD000768093
Waste Code: F002 - HALO SOLV + STILL BOTTOMS FM REC OF SOLV
Quantity: 00195
Units: P - Pounds
Number of Containers: 001
Container Type: DF - Fiberboard or plastic drums (glass)
Handling Method: B Incineration, heat recovery, burning.
Specific Gravity: 100
Waste Code: Not reported
Quantity: 00060
Units: P - Pounds
Number of Containers: 001
Container Type: DM - Metal drums, barrels

Map ID
Direction
Distance
Elevation

MAP FINDINGS

Site

Database(s)

EDR ID Number
EPA ID Number

CHAS CUSTOM CLEANER & TAILOR (Continued)

1004755505

Handling Method: B Incineration, heat recovery, burning.
Specific Gravity: 100
Year: 95

Document ID: NJA2554977
Manifest Status: Completed copy
Trans1 State ID: NJDEPS869
Trans2 State ID: Not reported
Generator Ship Date: 960419
Trans1 Recv Date: 960419
Trans2 Recv Date: Not reported
TSD Site Recv Date: 960419
Part A Recv Date: Not reported
Part B Recv Date: 960503
Generator EPA ID: NY0000040204
Trans1 EPA ID: ILD984908202
Trans2 EPA ID: Not reported
TSDF ID: NJD000768093
Waste Code: F002 - HALO SOLV + STILL BOTTOMS FM REC OF SOLV
Quantity: 00120
Units: P - Pounds
Number of Containers: 002
Container Type: DM - Metal drums, barrels
Handling Method: B Incineration, heat recovery, burning.
Specific Gravity: 100
Year: 96

Document ID: Not reported
Manifest Status: Not reported
Trans1 State ID: NJD000564906
Trans2 State ID: MIK814262374
Generator Ship Date: 2008-09-08
Trans1 Recv Date: 2008-09-08
Trans2 Recv Date: 2008-09-10
TSD Site Recv Date: 2008-09-11
Part A Recv Date: Not reported
Part B Recv Date: Not reported
Generator EPA ID: NY0000040204
Trans1 EPA ID: Not reported
Trans2 EPA ID: Not reported
TSDF ID: CDX107000000
Waste Code: Not reported
Quantity: 130.0
Units: P - Pounds
Number of Containers: 1.0
Container Type: DM - Metal drums, barrels
Handling Method: R Material recovery of more than 75 percent of the total material.
Specific Gravity: 1.0
Year: 08
Manifest Tracking Num: 004565104JJK
Import Ind: N
Export Ind: Y
Discr Quantity Ind: N
Discr Type Ind: N
Discr Residue Ind: N

Map ID
Direction
Distance
Elevation

MAP FINDINGS

Site

Database(s)

EDR ID Number
EPA ID Number

CHAS CUSTOM CLEANER & TAILOR (Continued)

1004755505

Discr Partial Reject Ind: N
Discr Full Reject Ind: N
Manifest Ref Num: Not reported
Alt Fac RCRA Id: Not reported
Alt Fac Sign Date: Not reported
Mgmt Method Type Code: H020

Document ID: Not reported
Manifest Status: Not reported
Trans1 State ID: NJD000564906
Trans2 State ID: NYF006000053
Generator Ship Date: 2008-07-24
Trans1 Recv Date: 2008-07-24
Trans2 Recv Date: 2008-07-29
TSD Site Recv Date: 2008-07-30
Part A Recv Date: Not reported
Part B Recv Date: Not reported
Generator EPA ID: NY0000040204
Trans1 EPA ID: Not reported
Trans2 EPA ID: Not reported
TSD ID: CDX107000000
Waste Code: Not reported
Quantity: 130.0
Units: P - Pounds
Number of Containers: 1.0
Container Type: DM - Metal drums, barrels
Handling Method: R Material recovery of more than 75 percent of the total material.
Specific Gravity: 1.0
Year: 08
Manifest Tracking Num: 004562139JJK
Import Ind: N
Export Ind: Y
Discr Quantity Ind: N
Discr Type Ind: N
Discr Residue Ind: N
Discr Partial Reject Ind: N
Discr Full Reject Ind: N
Manifest Ref Num: Not reported
Alt Fac RCRA Id: Not reported
Alt Fac Sign Date: Not reported
Mgmt Method Type Code: H020

Document ID: Not reported
Manifest Status: Not reported
Trans1 State ID: NJD000564905
Trans2 State ID: NYF006000053
Generator Ship Date: 2008-06-12
Trans1 Recv Date: 2008-06-12
Trans2 Recv Date: 2008-06-19
TSD Site Recv Date: 2008-06-20
Part A Recv Date: Not reported
Part B Recv Date: Not reported
Generator EPA ID: NY0000040204
Trans1 EPA ID: Not reported
Trans2 EPA ID: Not reported

Map ID
Direction
Distance
Elevation

MAP FINDINGS

Site

Database(s)

EDR ID Number
EPA ID Number

CHAS CUSTOM CLEANER & TAILOR (Continued)

1004755505

TSDF ID: CDX107000000
Waste Code: Not reported
Quantity: 130.0
Units: P - Pounds
Number of Containers: 1.0
Container Type: DM - Metal drums, barrels
Handling Method: R Material recovery of more than 75 percent of the total material.
Specific Gravity: 1.0
Year: 08
Manifest Tracking Num: 003371424JJK
Import Ind: N
Export Ind: Y
Discr Quantity Ind: N
Discr Type Ind: N
Discr Residue Ind: N
Discr Partial Reject Ind: N
Discr Full Reject Ind: N
Manifest Ref Num: Not reported
Alt Fac RCRA Id: Not reported
Alt Fac Sign Date: Not reported
Mgmt Method Type Code: H020

Document ID: Not reported
Manifest Status: Not reported
Trans1 State ID: NJD000564906
Trans2 State ID: MIK814262374
Generator Ship Date: 2009-03-14
Trans1 Recv Date: 2009-03-14
Trans2 Recv Date: 2009-03-20
TSD Site Recv Date: 2009-03-21
Part A Recv Date: Not reported
Part B Recv Date: Not reported
Generator EPA ID: NY0000040204
Trans1 EPA ID: Not reported
Trans2 EPA ID: Not reported
TSDF ID: CDX107000000
Waste Code: Not reported
Quantity: 130.0
Units: P - Pounds
Number of Containers: 1.0
Container Type: DM - Metal drums, barrels
Handling Method: R Material recovery of more than 75 percent of the total material.
Specific Gravity: 1.0
Year: 09
Manifest Tracking Num: 004562425JJK
Import Ind: N
Export Ind: Y
Discr Quantity Ind: N
Discr Type Ind: N
Discr Residue Ind: N
Discr Partial Reject Ind: N
Discr Full Reject Ind: N
Manifest Ref Num: Not reported
Alt Fac RCRA Id: Not reported
Alt Fac Sign Date: Not reported
Mgmt Method Type Code: H020

Map ID
Direction
Distance
Elevation

MAP FINDINGS

Site

Database(s)

EDR ID Number
EPA ID Number

CHAS CUSTOM CLEANER & TAILOR (Continued)

1004755505

Document ID: Not reported
Manifest Status: Not reported
Trans1 State ID: NJD000564906
Trans2 State ID: MIK814262374
Generator Ship Date: 2009-07-02
Trans1 Recv Date: 2009-07-02
Trans2 Recv Date: 2009-07-07
TSD Site Recv Date: 2009-07-08
Part A Recv Date: Not reported
Part B Recv Date: Not reported
Generator EPA ID: NY0000040204
Trans1 EPA ID: Not reported
Trans2 EPA ID: Not reported
TSD ID: CDN000000053
Waste Code: Not reported
Quantity: 260.0
Units: P - Pounds
Number of Containers: 2.0
Container Type: DM - Metal drums, barrels
Handling Method: R Material recovery of more than 75 percent of the total material.
Specific Gravity: 1.0
Year: 09
Manifest Tracking Num: 004981137JJK
Import Ind: N
Export Ind: Y
Discr Quantity Ind: N
Discr Type Ind: N
Discr Residue Ind: N
Discr Partial Reject Ind: N
Discr Full Reject Ind: N
Manifest Ref Num: Not reported
Alt Fac RCRA Id: Not reported
Alt Fac Sign Date: Not reported
Mgmt Method Type Code: H020

Document ID: Not reported
Manifest Status: Not reported
Trans1 State ID: NJD000664906
Trans2 State ID: CDX761010010
Generator Ship Date: 2009-01-09
Trans1 Recv Date: 2009-01-09
Trans2 Recv Date: 2009-01-16
TSD Site Recv Date: 2009-01-17
Part A Recv Date: Not reported
Part B Recv Date: Not reported
Generator EPA ID: NY0000040204
Trans1 EPA ID: Not reported
Trans2 EPA ID: Not reported
TSD ID: CDX107000000
Waste Code: Not reported
Quantity: 130.0
Units: P - Pounds
Number of Containers: 1.0
Container Type: DM - Metal drums, barrels
Handling Method: R Material recovery of more than 75 percent of the total material.
Specific Gravity: 1.0

Map ID
Direction
Distance
Elevation

MAP FINDINGS

Site

Database(s)

EDR ID Number
EPA ID Number

CHAS CUSTOM CLEANER & TAILOR (Continued)

1004755505

Year: 09
Manifest Tracking Num: 004562248JJK
Import Ind: N
Export Ind: Y
Discr Quantity Ind: N
Discr Type Ind: N
Discr Residue Ind: N
Discr Partial Reject Ind: N
Discr Full Reject Ind: N
Manifest Ref Num: Not reported
Alt Fac RCRA Id: Not reported
Alt Fac Sign Date: Not reported
Mgmt Method Type Code: H020

Document ID: Not reported
Manifest Status: Not reported
Trans1 State ID: NJD000564906
Trans2 State ID: MIK814262374
Generator Ship Date: 2009-03-14
Trans1 Recv Date: 2009-03-14
Trans2 Recv Date: 2009-03-20
TSD Site Recv Date: 2009-03-21
Part A Recv Date: Not reported
Part B Recv Date: Not reported
Generator EPA ID: NY0000040204
Trans1 EPA ID: Not reported
Trans2 EPA ID: Not reported
TSD ID: CDX107000000
Waste Code: Not reported
Quantity: 130.0
Units: P - Pounds
Number of Containers: 1.0
Container Type: DM - Metal drums, barrels
Handling Method: R Material recovery of more than 75 percent of the total material.
Specific Gravity: 1.0

Year: 09
Manifest Tracking Num: 004562425JJK
Import Ind: N
Export Ind: Y
Discr Quantity Ind: N
Discr Type Ind: N
Discr Residue Ind: N
Discr Partial Reject Ind: N
Discr Full Reject Ind: N
Manifest Ref Num: Not reported
Alt Fac RCRA Id: Not reported
Alt Fac Sign Date: Not reported
Mgmt Method Type Code: H020

Document ID: Not reported
Manifest Status: Not reported
Trans1 State ID: NJD000564906
Trans2 State ID: MIK814262374
Generator Ship Date: 2009-11-06
Trans1 Recv Date: 2009-11-06

Map ID
Direction
Distance
Elevation

MAP FINDINGS

Site

Database(s)

EDR ID Number
EPA ID Number

CHAS CUSTOM CLEANER & TAILOR (Continued)

1004755505

Trans2 Recv Date: 2009-11-13
TSD Site Recv Date: 2009-11-14
Part A Recv Date: Not reported
Part B Recv Date: Not reported
Generator EPA ID: NY0000040204
Trans1 EPA ID: Not reported
Trans2 EPA ID: Not reported
TSD ID: CDX107000000
Waste Code: Not reported
Quantity: 260.0
Units: P - Pounds
Number of Containers: 2.0
Container Type: DM - Metal drums, barrels
Handling Method: R Material recovery of more than 75 percent of the total material.
Specific Gravity: 1.0
Year: 09
Manifest Tracking Num: 004981558JJK
Import Ind: N
Export Ind: Y
Discr Quantity Ind: N
Discr Type Ind: N
Discr Residue Ind: N
Discr Partial Reject Ind: N
Discr Full Reject Ind: N
Manifest Ref Num: Not reported
Alt Fac RCRA Id: Not reported
Alt Fac Sign Date: Not reported
Mgmt Method Type Code: H020

Document ID: NJA2693190
Manifest Status: Completed copy
Trans1 State ID: 08690
Trans2 State ID: Not reported
Generator Ship Date: 970404
Trans1 Recv Date: 970404
Trans2 Recv Date: Not reported
TSD Site Recv Date: 970404
Part A Recv Date: 970418
Part B Recv Date: 970418
Generator EPA ID: NY0000040204
Trans1 EPA ID: ILD984908202
Trans2 EPA ID: Not reported
TSD ID: NJD000768093
Waste Code: F002 - HALO SOLV + STILL BOTTOMS FM REC OF SOLV
Quantity: 00120
Units: P - Pounds
Number of Containers: 002
Container Type: DF - Fiberboard or plastic drums (glass)
Handling Method: B Incineration, heat recovery, burning.
Specific Gravity: 100
Year: 97

Document ID: NJA2671169
Manifest Status: Completed copy
Trans1 State ID: 08690

Map ID
Direction
Distance
Elevation

MAP FINDINGS

Site

Database(s)

EDR ID Number
EPA ID Number

CHAS CUSTOM CLEANER & TAILOR (Continued)

1004755505

Trans2 State ID: Not reported
Generator Ship Date: 970310
Trans1 Recv Date: 970310
Trans2 Recv Date: Not reported
TSD Site Recv Date: 970310
Part A Recv Date: 970321
Part B Recv Date: 970402
Generator EPA ID: NY0000040204
Trans1 EPA ID: ILD984908202
Trans2 EPA ID: Not reported
TSD ID: NJD000768093
Waste Code: F002 - HALO SOLV + STILL BOTTOMS FM REC OF SOLV
Quantity: 00120
Units: P - Pounds
Number of Containers: 002
Container Type: DF - Fiberboard or plastic drums (glass)
Handling Method: B Incineration, heat recovery, burning.
Specific Gravity: 100
Year: 97

Document ID: NYC4894097
Manifest Status: Completed after the designated time period for a TSD to get a copy to the DEC
Trans1 State ID: 08690
Trans2 State ID: M0001
Generator Ship Date: 971117
Trans1 Recv Date: 971117
Trans2 Recv Date: 971125
TSD Site Recv Date: 971126
Part A Recv Date: 971128
Part B Recv Date: 980108
Generator EPA ID: NY0000040204
Trans1 EPA ID: ILD984908202
Trans2 EPA ID: MOD095038998
TSD ID: OHD980587364
Waste Code: F002 - HALO SOLV + STILL BOTTOMS FM REC OF SOLV
Quantity: 00195
Units: P - Pounds
Number of Containers: 001
Container Type: DF - Fiberboard or plastic drums (glass)
Handling Method: B Incineration, heat recovery, burning.
Specific Gravity: 100
Year: 97

Document ID: NYC4927331
Manifest Status: Completed after the designated time period for a TSD to get a copy to the DEC
Trans1 State ID: 85587
Trans2 State ID: Not reported
Generator Ship Date: 971230
Trans1 Recv Date: 971230
Trans2 Recv Date: Not reported
TSD Site Recv Date: 980113
Part A Recv Date: 980115
Part B Recv Date: 980212
Generator EPA ID: NY0000040204
Trans1 EPA ID: ILD984908202

Map ID
Direction
Distance
Elevation

MAP FINDINGS

Site

Database(s)

EDR ID Number
EPA ID Number

CHAS CUSTOM CLEANER & TAILOR (Continued)

1004755505

Trans2 EPA ID: Not reported
TSDF ID: OHD980587364
Waste Code: F002 - HALO SOLV + STILL BOTTOMS FM REC OF SOLV
Quantity: 00390
Units: P - Pounds
Number of Containers: 002
Container Type: DF - Fiberboard or plastic drums (glass)
Handling Method: B Incineration, heat recovery, burning.
Specific Gravity: 100
Year: 97

Document ID: Not reported
Manifest Status: Not reported
Trans1 State ID: NJD000564906
Trans2 State ID: MIK814262374
Generator Ship Date: 2009-03-03
Trans1 Recv Date: 2009-03-03
Trans2 Recv Date: 2009-03-06
TSD Site Recv Date: 2009-03-07
Part A Recv Date: Not reported
Part B Recv Date: Not reported
Generator EPA ID: NY0000040204
Trans1 EPA ID: Not reported
Trans2 EPA ID: Not reported
TSDF ID: CDX107000000
Waste Code: Not reported
Quantity: 130.0
Units: P - Pounds
Number of Containers: 1.0
Container Type: DM - Metal drums, barrels
Handling Method: R Material recovery of more than 75 percent of the total material.
Specific Gravity: 1.0
Year: 09
Manifest Tracking Num: 004980650JJK
Import Ind: N
Export Ind: Y
Discr Quantity Ind: N
Discr Type Ind: N
Discr Residue Ind: N
Discr Partial Reject Ind: N
Discr Full Reject Ind: N
Manifest Ref Num: Not reported
Alt Fac RCRA Id: Not reported
Alt Fac Sign Date: Not reported
Mgmt Method Type Code: H020

[Click this hyperlink](#) while viewing on your computer to access
26 additional NY_MANIFEST: record(s) in the EDR Site Report.

Map ID
Direction
Distance
Elevation

MAP FINDINGS

Site

Database(s)

EDR ID Number
EPA ID Number

2612 HOTEL CORP (Continued)

U003386969

City: Not reported
State: NN
Zip Code: Not reported
Country Code: 001
Phone: (212) 865-3333
Phone Ext: Not reported
Email: Not reported
Fax Number: Not reported
Modified By: TRANSLAT
Date Last Modified: 3/4/2004

Site Id: 8497
Affiliation Type: On-Site Operator
Company Name: 2612 HOTEL CORP
Contact Type: Not reported
Contact Name: JERRY POLLACK
Address1: Not reported
Address2: Not reported
City: Not reported
State: NN
Zip Code: Not reported
Country Code: 001
Phone: (212) 865-3333
Phone Ext: Not reported
Email: Not reported
Fax Number: Not reported
Modified By: TRANSLAT
Date Last Modified: 3/4/2004

Site Id: 8497
Affiliation Type: Owner
Company Name: GREENFIELD OPERATING CORP
Contact Type: Not reported
Contact Name: Not reported
Address1: 119 W 78TH ST
Address2: Not reported
City: NEW YORK
State: NY
Zip Code: 10024
Country Code: 001
Phone: (212) 595-2759
Phone Ext: Not reported
Email: Not reported
Fax Number: Not reported
Modified By: TRANSLAT
Date Last Modified: 3/4/2004

Equipment Records:

C00 - Pipe Location - No Piping
F00 - Pipe External Protection - None
B00 - Tank External Protection - None
I04 - Overfill - Product Level Gauge (A/G)
D01 - Pipe Type - Steel/Carbon Steel/Iron
A00 - Tank Internal Protection - None
J02 - Dispenser - Suction
L09 - Piping Leak Detection - Exempt Suction Piping
G00 - Tank Secondary Containment - None

Map ID
Direction
Distance
Elevation

MAP FINDINGS

Site

Database(s)

EDR ID Number
EPA ID Number

2612 HOTEL CORP (Continued)

U003386969

H00 - Tank Leak Detection - None

Tank Info:

Tank Number: 001
Tank Id: 11004
Tank Location: 1
Tank Type: Steel/Carbon Steel/Iron
Tank Status: In Service
Tank Model: Not reported
Pipe Model: Not reported
Install Date: Not reported
Capacity Gallons: 2500
Tightness Test Method: NN
Date Test: Not reported
Next Test Date: Not reported
Date Tank Closed: Not reported
Register: True
Modified By: TRANSLAT
Last Modified: 3/4/2004

HIST AST:

PBS Number: 2-233455
SWIS Code: 6201
Operator: JERRY POLLACK
Facility Phone: (212) 865-3333
Facility Addr2: 2612 BROADWAY
Facility Type: APARTMENT BUILDING
Emergency: JERRY POLLACK
Emergency Tel: (212) 865-3333
Old PBSNO: Not reported
Date Inspected: Not reported
Inspector: Not reported
Result of Inspection: Not reported
Owner Name: GREENFIELD OPERATING CORP
Owner Address: 119 W 78TH ST
Owner City,St,Zip: NEW YORK, NY 10024
Federal ID: Not reported
Owner Tel: (212) 595-2759
Owner Type: Corporate/Commercial
Owner Subtype: Not reported
Mailing Contact: STRART LIEBMAN
Mailing Name: GREENFIELD OPERATING CORP
Mailing Address: 119 W 78TH ST
Mailing Address 2: Not reported
Mailing City,St,Zip: NEW YORK, NY 10024
Mailing Telephone: (212) 595-2759
Owner Mark: First Owner
Facility Status: 1 - Active PBS facility, i.e. total capacity of the PBS tanks is greater than 1,100 gallons, regardless if Subpart 360-14 tanks exist or not at the facility.

Certification Flag: False
Certification Date: 07/08/1997
Expiration: 07/07/2002
Renew Flag: False
Renew Date: Not reported
Total Capacity: 2500

Map ID
 Direction
 Distance
 Elevation

MAP FINDINGS

Site

Database(s)

EDR ID Number
 EPA ID Number

2612 HOTEL CORP (Continued)

U003386969

FAMT: True
 Facility Screen: No Missing Data
 Owner Screen: No Missing Data
 Tank Screen: Minor Data Missing
 Dead Letter: False
 CBS Number: Not reported
 Town or City: NEW YORK CITY
 County Code: 62
 Town or City Code: 01
 Region: 2

Tank ID: 001
 Tank Location: ABOVEGROUND
 Tank Status: In Service
 Install Date: Not reported
 Capacity (Gal): 2500
 Product Stored: NOS 1,2, OR 4 FUEL OIL
 Tank Type: Steel/carbon steel
 Tank Internal: Not reported
 Tank External: Not reported
 Pipe Location: Not reported
 Pipe Type: STEEL/IRON
 Pipe Internal: Not reported
 Pipe External: Not reported
 Tank Containment: None
 Leak Detection: 0
 Overfill Protection: 4
 Dispenser Method: Suction
 Date Tested: Not reported
 Next Test Date: Not reported
 Missing Data for Tank: Minor Data Missing
 Date Closed: Not reported
 Test Method: Not reported
 Deleted: False
 Updated: False
 SPDES Number: Not reported
 Lat/Long: Not reported

AH151
SE
1/8-1/4
0.195 mi.
1028 ft.

26 WEST 97TH ST
26 WEST 97TH ST
NEW YORK, NY 10025

Site 3 of 3 in cluster AH

NY AST U003392533
NY HIST AST N/A

Relative:
Higher

AST:
 Region: STATE
 DEC Region: 2
 Site Status: Active
 Facility Id: 2-199753
 Program Type: PBS
 UTM X: 587300.78003999998
 UTM Y: 4516293.7109300001
 Expiration Date: 2013/03/10

Actual:
95 ft.

Affiliation Records:
 Site Id: 6695
 Affiliation Type: Owner
 Company Name: THE 26 WEST 97TH CONDOMINIUM

Map ID
Direction
Distance
Elevation

MAP FINDINGS

Site

Database(s)

EDR ID Number
EPA ID Number

26 WEST 97TH ST (Continued)

U003392533

Contact Type: Not reported
Contact Name: Not reported
Address1: 26 WEST 97TH ST
Address2: Not reported
City: NEW YORK
State: NY
Zip Code: 10025
Country Code: 001
Phone: (718) 788-7900
Phone Ext: Not reported
Email: Not reported
Fax Number: Not reported
Modified By: dxliving
Date Last Modified: 1/3/2008

Site Id: 6695
Affiliation Type: On-Site Operator
Company Name: THE 26 WEST 97TH CONDOMINIUM
Contact Type: Not reported
Contact Name: RODNEY HERMAN
Address1: Not reported
Address2: Not reported
City: Not reported
State: NN
Zip Code: Not reported
Country Code: 001
Phone: (718) 788-7900
Phone Ext: Not reported
Email: Not reported
Fax Number: Not reported
Modified By: TRANSLAT
Date Last Modified: 3/4/2004

Site Id: 6695
Affiliation Type: Mail Contact
Company Name: PROPERTY SERVICES INC.
Contact Type: Not reported
Contact Name: ALAN KURTZ
Address1: 430 16TH STREET
Address2: Not reported
City: BROOKLYN
State: NY
Zip Code: 11215-5810
Country Code: 001
Phone: (718) 788-7900
Phone Ext: Not reported
Email: Not reported
Fax Number: Not reported
Modified By: TRANSLAT
Date Last Modified: 3/4/2004

Site Id: 6695
Affiliation Type: Emergency Contact
Company Name: THE 26 WEST 97TH CONDOMINIUM
Contact Type: Not reported
Contact Name: ALAN KURTZ
Address1: Not reported

Map ID
Direction
Distance
Elevation

MAP FINDINGS

Site

Database(s)

EDR ID Number
EPA ID Number

26 WEST 97TH ST (Continued)

U003392533

Address2: Not reported
City: Not reported
State: NN
Zip Code: Not reported
Country Code: 001
Phone: (718) 788-7900
Phone Ext: Not reported
Email: Not reported
Fax Number: Not reported
Modified By: TRANSLAT
Date Last Modified: 3/4/2004

Equipment Records:

I04 - Overfill - Product Level Gauge (A/G)
C00 - Pipe Location - No Piping
B00 - Tank External Protection - None
G00 - Tank Secondary Containment - None
L09 - Piping Leak Detection - Exempt Suction Piping
D01 - Pipe Type - Steel/Carbon Steel/Iron
A00 - Tank Internal Protection - None
F00 - Pipe External Protection - None
J02 - Dispenser - Suction
H00 - Tank Leak Detection - None

Tank Info:

Tank Number: 001
Tank Id: 24805
Tank Location: 1
Tank Type: Steel/Carbon Steel/Iron
Tank Status: In Service
Tank Model: Not reported
Pipe Model: Not reported
Install Date: 12/3/1970
Capacity Gallons: 1500
Tightness Test Method: NN
Date Test: Not reported
Next Test Date: Not reported
Date Tank Closed: Not reported
Register: True
Modified By: dxliving
Last Modified: 1/3/2008

HIST AST:

PBS Number: 2-199753
SWIS Code: 6201
Operator: ALAN KURTZ
Facility Phone: (212) 947-3200
Facility Addr2: 26 WEST 97TH ST
Facility Type: Not reported
Emergency: ALAN KURTZ
Emergency Tel: (212) 947-3200
Old PBSNO: Not reported
Date Inspected: Not reported
Inspector: Not reported
Result of Inspection: Not reported
Owner Name: TKR

Map ID
Direction
Distance
Elevation

MAP FINDINGS

Site

Database(s)

EDR ID Number
EPA ID Number

26 WEST 97TH ST (Continued)

U003392533

Owner Address: 808 UNION STREET
Owner City,St,Zip: BROOKLYN, NY 11215
Federal ID: Not reported
Owner Tel: (718) 230-4400
Owner Type: Private Resident
Owner Subtype: Not reported
Mailing Contact: ALAN KURTZ
Mailing Name: TKR
Mailing Address: 808 UNION STREET
Mailing Address 2: Not reported
Mailing City,St,Zip: BROOKLYN, NY 11215
Mailing Telephone: (718) 230-4400
Owner Mark: First Owner
Facility Status: 1 - Active PBS facility, i.e. total capacity of the PBS tanks is greater than 1,100 gallons, regardless if Subpart 360-14 tanks exist or not at the facility.

Certification Flag: False
Certification Date: 01/16/1998
Expiration: 02/03/2003
Renew Flag: False
Renew Date: Not reported
Total Capacity: 1500
FAMT: True
Facility Screen: Minor Data Missing
Owner Screen: Minor Data Missing
Tank Screen: Minor Data Missing
Dead Letter: False
CBS Number: Not reported
Town or City: NEW YORK CITY
County Code: 62
Town or City Code: 01
Region: 2

Tank ID: 001
Tank Location: ABOVEGROUND
Tank Status: In Service
Install Date: Not reported
Capacity (Gal): 1500
Product Stored: NOS 1,2, OR 4 FUEL OIL
Tank Type: Steel/carbon steel
Tank Internal: Not reported
Tank External: Not reported
Pipe Location: Not reported
Pipe Type: STEEL/IRON
Pipe Internal: Not reported
Pipe External: Not reported
Tank Containment: None
Leak Detection: 0
Overfill Protection: 4
Dispenser Method: Suction
Date Tested: Not reported
Next Test Date: Not reported
Missing Data for Tank: Minor Data Missing
Date Closed: Not reported
Test Method: Not reported
Deleted: False
Updated: False

Map ID
Direction
Distance
Elevation

MAP FINDINGS

Site

Database(s)

EDR ID Number
EPA ID Number

26 WEST 97TH ST (Continued)

U003392533

SPDES Number: Not reported
Lat/Long: Not reported

AI152
SSE
1/8-1/4
0.196 mi.
1036 ft.

APARTMENT BLDG.
46 WEST 95TH STREET
NEW YORK, NY

NY LTANKS S106719415
N/A

Site 1 of 3 in cluster AI

Relative:
Higher

LTANKS:

Actual:
108 ft.

Site ID: 172491
Spill No: 0403114
Spill Date: 6/18/2004
Spill Cause: Tank Test Failure
Spill Source: Private Dwelling
Spill Class: Possible release with minimal potential for fire or hazard or Known release with no damage. DEC Response. Willing Responsible Party. Corrective action taken.
Spill Closed Dt: 6/27/2005
Facility Addr2: Not reported
Cleanup Ceased: Not reported
Cleanup Meets Standard: False
SWIS: 3101
Investigator: LNKLAAS
Referred To: Not reported
Reported to Dept: 6/22/2004
CID: 444
Water Affected: Not reported
Spill Notifier: Tank Tester
Last Inspection: Not reported
Recommended Penalty: Penalty Not Recommended
UST Involvement: False
Remediation Phase: 0
Date Entered In Computer: 6/22/2004
Spill Record Last Update: 8/16/2005
Spiller Name: JUAN GOMEZ
Spiller Company: APARTMENT BLDG.
Spiller Address: 46 WEST 95TH STREET
Spiller City,St,Zip: NEW YORK, NY 001
Spiller Contact: JUAN GOMEZ
Spiller Phone: (917) 418-3810
Spiller Extention: Not reported
DEC Region: 2
DER Facility ID: 145174
Remarks: NO COMMENTS:

Material:

Site ID: 172491
Operable Unit ID: 886607
Operable Unit: 01
Material ID: 490715
Material Code: 0002
Material Name: #4 Fuel Oil
Case No.: Not reported
Material FA: Petroleum
Quantity: 0

Map ID
Direction
Distance
Elevation

MAP FINDINGS

Site

Database(s)

EDR ID Number
EPA ID Number

APARTMENT BLDG. (Continued)

S106719415

Units: Pounds
Recovered: No
Resource Affected: Not reported
Oxygenate: False

Tank Test:

Site ID: 172491
Spill Tank Test: 1529372
Tank Number: Not reported
Tank Size: 5000
Test Method: 03
Leak Rate: 0
Gross Fail: Not reported
Modified By: Spills
Last Modified: 10/1/2004
Test Method: Horner EZ Check I or II

AI153 46 WEST 95TH STREET
SSE 46 WEST 95TH STREET
1/8-1/4 NEW YORK, NY 10025
0.196 mi.
1036 ft. Site 2 of 3 in cluster AI

NY AST U003389533
NY HIST AST N/A

Relative:
Higher

AST:

Region: STATE
DEC Region: 2
Site Status: Active
Facility Id: 2-197289
Program Type: PBS
UTM X: 587228.35056000005
UTM Y: 4516138.8692199998
Expiration Date: 2012/10/02

Actual:
108 ft.

Affiliation Records:

Site Id: 6478
Affiliation Type: Emergency Contact
Company Name: 46 WEST 95TH OWNERS, INC. %METRO MGMT.
Contact Type: Not reported
Contact Name: N. SCHNEIDER
Address1: Not reported
Address2: Not reported
City: Not reported
State: NN
Zip Code: Not reported
Country Code: 001
Phone: (718) 706-7755
Phone Ext: Not reported
Email: Not reported
Fax Number: Not reported
Modified By: TRANSLAT
Date Last Modified: 3/4/2004

Site Id: 6478
Affiliation Type: Owner
Company Name: 46 WEST 95TH OWNERS, INC. %METRO MGMT.
Contact Type: VICE PRESIDENT
Contact Name: NORMAN A. SCHNEIDER

Map ID
Direction
Distance
Elevation

MAP FINDINGS

Site

Database(s)

EDR ID Number
EPA ID Number

46 WEST 95TH STREET (Continued)

U003389533

Address1: 42-25 21ST STREET
Address2: Not reported
City: LONG ISLAND CITY
State: NY
Zip Code: 11101
Country Code: 001
Phone: (212) 706-7755
Phone Ext: Not reported
Email: Not reported
Fax Number: Not reported
Modified By: DXLIVING
Date Last Modified: 8/21/2007

Site Id: 6478
Affiliation Type: On-Site Operator
Company Name: 46 WEST 95TH STREET
Contact Type: Not reported
Contact Name: JUAN GORIS
Address1: Not reported
Address2: Not reported
City: Not reported
State: NN
Zip Code: Not reported
Country Code: 001
Phone: (212) 749-4765
Phone Ext: Not reported
Email: Not reported
Fax Number: Not reported
Modified By: TRANSLAT
Date Last Modified: 3/4/2004

Site Id: 6478
Affiliation Type: Mail Contact
Company Name: 46 WEST 95TH OWNERS, INC. %METRO MGMT.
Contact Type: Not reported
Contact Name: NORMAN A. SCHNEIDER
Address1: 42-25 21ST STREET
Address2: Not reported
City: LONG ISLAND CITY
State: NY
Zip Code: 11101
Country Code: 001
Phone: (718) 706-7755
Phone Ext: Not reported
Email: Not reported
Fax Number: Not reported
Modified By: TRANSLAT
Date Last Modified: 3/4/2004

Equipment Records:

F00 - Pipe External Protection - None
J02 - Dispenser - Suction
L09 - Piping Leak Detection - Exempt Suction Piping
D00 - Pipe Type - No Piping
A00 - Tank Internal Protection - None
I04 - Overfill - Product Level Gauge (A/G)
B00 - Tank External Protection - None

Map ID
Direction
Distance
Elevation

MAP FINDINGS

Site

Database(s)

EDR ID Number
EPA ID Number

46 WEST 95TH STREET (Continued)

U003389533

G03 - Tank Secondary Containment - Vault (w/o access)
H00 - Tank Leak Detection - None
C03 - Pipe Location - Aboveground/Underground Combination

Tank Info:

Tank Number: 001
Tank Id: 16864
Tank Location: 1
Tank Type: Steel/Carbon Steel/Iron
Tank Status: In Service
Tank Model: Not reported
Pipe Model: Not reported
Install Date: 9/10/1923
Capacity Gallons: 5000
Tightness Test Method: NN
Date Test: Not reported
Next Test Date: Not reported
Date Tank Closed: Not reported
Register: True
Modified By: DXLIVING
Last Modified: 8/21/2007

HIST AST:

PBS Number: 2-197289
SWIS Code: 6201
Operator: LOUIS COSME
Facility Phone: (212) 222-5670
Facility Addr2: 46 WEST 95TH STREET
Facility Type: APARTMENT BUILDING
Emergency: N. SCHNEIDER
Emergency Tel: (718) 706-7755
Old PBSNO: Not reported
Date Inspected: Not reported
Inspector: Not reported
Result of Inspection: Not reported
Owner Name: 46 WEST 95TH OWNERS, INC. %METRO MGMT.
Owner Address: 42-25 21ST STREET
Owner City,St,Zip: LONG ISLAND CITY, NY 10001
Federal ID: Not reported
Owner Tel: (212) 706-7755
Owner Type: Corporate/Commercial
Owner Subtype: Not reported
Mailing Contact: NORMAN A. SCHNEIDER
Mailing Name: 46 WEST 95TH OWNERS, INC. %METRO MGMT.
Mailing Address: 42-25 21ST STREET
Mailing Address 2: Not reported
Mailing City,St,Zip: LONG ISLAND CITY, NY 10001
Mailing Telephone: (212) 706-7755
Owner Mark: First Owner
Facility Status: 1 - Active PBS facility, i.e. total capacity of the PBS tanks is greater than 1,100 gallons, regardless if Subpart 360-14 tanks exist or not at the facility.
Certification Flag: False
Certification Date: 09/19/1997
Expiration: 10/02/2002
Renew Flag: False

Map ID
 Direction
 Distance
 Elevation

MAP FINDINGS

Site

Database(s)

EDR ID Number
 EPA ID Number

46 WEST 95TH STREET (Continued)

U003389533

Renew Date: Not reported
 Total Capacity: 5000
 FAMT: True
 Facility Screen: No Missing Data
 Owner Screen: No Missing Data
 Tank Screen: Minor Data Missing
 Dead Letter: False
 CBS Number: Not reported
 Town or City: NEW YORK CITY
 County Code: 62
 Town or City Code: 01
 Region: 2

Tank ID: 001
 Tank Location: ABOVEGROUND
 Tank Status: In Service
 Install Date: Not reported
 Capacity (Gal): 5000
 Product Stored: NOS 1,2, OR 4 FUEL OIL
 Tank Type: Steel/carbon steel
 Tank Internal: 0
 Tank External: Not reported
 Pipe Location: Aboveground/Underground Combination
 Pipe Type: NONE
 Pipe Internal: None
 Pipe External: 00
 Tank Containment: Diking
 Leak Detection: 00
 Overfill Protection: 04
 Dispenser Method: Suction
 Date Tested: Not reported
 Next Test Date: Not reported
 Missing Data for Tank: Minor Data Missing
 Date Closed: Not reported
 Test Method: Not reported
 Deleted: False
 Updated: True
 SPDES Number: Not reported
 Lat/Long: Not reported

AJ154
WNW
1/8-1/4
0.197 mi.
1038 ft.

241 WEST 97TH STREET
241 WEST 97TH STREET
MANHATTAN, NY
Site 1 of 7 in cluster AJ

NY LTANKS **S100879317**
NY HIST LTANKS **N/A**
NY Spills
NY Hist Spills

Relative:
Lower

LTANKS:

Site ID: 186092
 Spill No: 9313944
 Spill Date: 2/26/1994
 Spill Cause: Tank Overfill
 Spill Source: Private Dwelling
 Spill Class: Known release with minimal potential for fire or hazard. DEC Response. Willing Responsible Party. Corrective action taken.
 Spill Closed Dt: 3/8/1994
 Facility Addr2: Not reported
 Cleanup Ceased: 3/8/1994
 Cleanup Meets Standard: True

Actual:
74 ft.

Map ID
Direction
Distance
Elevation

MAP FINDINGS

Site

Database(s)

EDR ID Number
EPA ID Number

241 WEST 97TH STREET (Continued)

S100879317

SWIS: 3101
Investigator: MCTIBBE
Referred To: Not reported
Reported to Dept: 2/26/1994
CID: Not reported
Water Affected: Not reported
Spill Notifier: Responsible Party
Last Inspection: Not reported
Recommended Penalty: Penalty Not Recommended
UST Involvement: False
Remediation Phase: 0
Date Entered In Computer: 3/10/1994
Spill Record Last Update: 9/30/2004
Spiller Name: Not reported
Spiller Company: HESS
Spiller Address: 238 W COURTLEY RD.
Spiller City,St,Zip: NJ, ZZ
Spiller County: 001
Spiller Contact: Not reported
Spiller Phone: Not reported
Spiller Extention: Not reported
DEC Region: 2
DER Facility ID: 155590
Remarks: DRIVER FILLED FIRST TANK WHICH SPILLED INTO SECOND TANK LEAK FROM GAUGE - SPILL TEAM CLEANED.

Material:
Site ID: 186092
Operable Unit ID: 992380
Operable Unit: 01
Material ID: 389296
Material Code: 0003
Material Name: #6 Fuel Oil
Case No.: Not reported
Material FA: Petroleum
Quantity: 15
Units: Gallons
Recovered: No
Resource Affected: Not reported
Oxygenate: False

Tank Test:
Site ID: Not reported
Spill Tank Test: Not reported
Tank Number: Not reported
Tank Size: Not reported
Test Method: Not reported
Leak Rate: Not reported
Gross Fail: Not reported
Modified By: Not reported
Last Modified: Not reported
Test Method: Not reported

HIST LTANKS:
Region of Spill: 2

Map ID
Direction
Distance
Elevation

MAP FINDINGS

Site

Database(s)

EDR ID Number
EPA ID Number

241 WEST 97TH STREET (Continued)

S100879317

Spill Number: 9313944
Spill Date: 02/26/1994
Spill Time: 09:40
Spill Cause: Tank Overfill
Resource Affectd: On Land
Water Affected: Not reported
Spill Source: Private Dwelling
Spill Class: Known release with minimal potential for fire or hazard. DEC Response.
Willing Responsible Party. Corrective action taken.
Spill Closed Dt: 03/08/94
Cleanup Ceased: 03/08/94
Cleanup Meets Standard: True
Investigator: TIBBE
Caller Name: Not reported
Caller Agency: Not reported
Caller Phone: Not reported
Caller Extension: Not reported
Notifier Name: Not reported
Notifier Agency: Not reported
Notifier Phone: Not reported
Notifier Extension: Not reported
Reported to Department Date: 02/26/94
Reported to Department Time: 10:20
SWIS: 62
Spiller Contact: Not reported
Spiller Phone: Not reported
Spiller Extention: Not reported
Spiller Name: HESS
Spiller Address: 238 W COURTLEY RD.
Spiller City,St,Zip: NJ
Spiller Cleanup Date: / /
Facility Contact: Not reported
Facility Phone: Not reported
Facility Extention: Not reported
Spill Notifier: Responsible Party
PBS Number: Not reported
Last Inspection: / /
Recommended Penalty: Penalty Not Recommended
Enforcement Date: / /
Investigation Complete: / /
UST Involvement: False
Date Region Sent Summary to Central Office: / /
Corrective Action Plan Submitted: / /
Date Spill Entered In Computer Data File: 03/10/94
Time Spill Entered In Computer Data File: Not reported
Spill Record Last Update: / /
Is Updated: False

Tank:

PBS Number: Not reported
Tank Number: Not reported
Tank Size: Not reported
Test Method: Not reported
Leak Rate Failed Tank: Not reported
Gross Leak Rate: Not reported

Material:

Map ID
Direction
Distance
Elevation

MAP FINDINGS

Site

Database(s)

EDR ID Number
EPA ID Number

241 WEST 97TH STREET (Continued)

S100879317

Material Class Type: Petroleum
Quantity Spilled: 15
Unkonwn Quantity Spilled: False
Units: Gallons
Quantity Recovered: 0
Unkonwn Quantity Recovered: False
Material: #6 FUEL OIL
Class Type: #6 FUEL OIL
Times Material Entry In File: 2190
CAS Number: Not reported
Last Date: 19940728
DEC Remarks: Not reported
Spill Cause: DRIVER FILLED FIRST TANK WHICH SPILLED INTO SECOND TANK LEAK FROM GAUGE - SPILL TEAM CLEANED.

NY Spills:

Site ID: 186093
Facility Addr2: Not reported
Facility ID: 9314379
Spill Number: 9314379
Facility Type: ER
SWIS: 3101
Investigator: CAMMISA
Referred To: Not reported
Spill Date: 3/4/1994
Reported to Dept: 3/4/1994
CID: Not reported
Spill Cause: Human Error
Water Affected: Not reported
Spill Source: Tank Truck
Spill Notifier: Local Agency
Cleanup Ceased: 3/9/1994
Cleanup Meets Std: True
Last Inspection: Not reported
Recommended Penalty: Penalty Not Recommended
UST Trust: False
Spill Class: Known release with minimal potential for fire or hazard. DEC Response. Willing Responsible Party. Corrective action taken.
Spill Closed Dt: 3/9/1994
Remediation Phase: 0
Date Entered In Computer: 3/10/1994
Spill Record Last Update: 9/30/2004
Spiller Name: Not reported
Spiller Company: HESS OIL - MB TRUCKING
Spiller Address: Not reported
Spiller City,St,Zip: ZZ
Spiller Company: 001
Contact Name: Not reported
Contact Phone: Not reported
DEC Region: 2
DER Facility ID: 155590
DEC Memo: Not reported
Remarks: MAY HAVE FILLED WRONG PIPE - SPILL ON SIDE WALK & ABSORBENT INTO WALL - SPILL SAID TO AVE OCCURRED ~2 WKS AGO - MB TRUCKING STATED 2 GAL. WAS CLEANED.

Material:

Map ID
Direction
Distance
Elevation

MAP FINDINGS

Site

Database(s)

EDR ID Number
EPA ID Number

241 WEST 97TH STREET (Continued)

S100879317

Site ID: 186093
Operable Unit ID: 992664
Operable Unit: 01
Material ID: 386174
Material Code: 0066A
Material Name: UNKNOWN PETROLEUM
Case No.: Not reported
Material FA: Petroleum
Quantity: -1
Units: Not reported
Recovered: No
Resource Affected: Not reported
Oxygenate: False

Tank Test:

Site ID: Not reported
Spill Tank Test: Not reported
Tank Number: Not reported
Tank Size: Not reported
Test Method: Not reported
Leak Rate: Not reported
Gross Fail: Not reported
Modified By: Not reported
Last Modified: Not reported
Test Method: Not reported

NY Hist Spills:

Region of Spill: 2
Spill Number: 9314379
Investigator: CAMMISA
Caller Name: Not reported
Caller Agency: Not reported
Caller Phone: Not reported
Notifier Name: Not reported
Notifier Agency: Not reported
Notifier Phone: Not reported
Spill Date/Time: 03/04/1994 10:55
Reported to Dept Date/Time: 03/04/94 11:07
SWIS: 62
Spiller Name: HESS OIL - MB TRUCKING
Spiller Contact: Not reported
Spiller Phone: (718) 328-3275
Spiller Address: Not reported
Spiller City,St,Zip: Not reported
Spill Cause: Human Error
Reported to Dept: On Land
Water Affected: Not reported
Spill Source: 08
Spill Notifier: Local Agency
PBS Number: Not reported
Cleanup Ceased: 03/09/94
Cleanup Meets Std: True
Last Inspection: / /
Recommended Penalty: Penalty Not Recommended
Spiller Cleanup Dt: / /

Map ID
Direction
Distance
Elevation

MAP FINDINGS

Site

Database(s)

EDR ID Number
EPA ID Number

241 WEST 97TH STREET (Continued)

S100879317

Enforcement Date: / /
Invstgn Complete: / /
UST Involvement: False
Spill Class: Known release with minimal potential for fire or hazard. DEC Response.
Willing Responsible Party. Corrective action taken.
Spill Closed Dt: 03/09/94
Corrective Action Plan Submitted: / /
Date Region Sent Summary to Central Office: / /
Date Spill Entered In Computer Data File: 03/10/94
Date Spill Entered In Computer Data File: Not reported
Update Date: / /
Is Updated: False

Tank:
PBS Number: Not reported
Tank Number: Not reported
Tank Size: Not reported
Test Method: Not reported
Leak Rate Failed Tank: Not reported
Gross Leak Rate: Not reported

Material:
Material Class Type: Petroleum
Quantity Spilled: -1
Unkonwn Quantity Spilled: False
Units: Not reported
Quantity Recovered: 0
Unkonwn Quantity Recovered: False
Material: UNKNOWN PETROLEUM
Class Type: UNKNOWN PETROLEUM
Times Material Entry In File: 16414
CAS Number: Not reported
Last Date: 19940929
DEC Remarks: 10/10/95: This is additional information about material spilled from the
translation of the old spill file: UNK TYPE HEATING.
Remark: MAY HAVE FILLED WRONG PIPE - SPILL ON SIDE WALK ABSORBENT INTO WALL - SPILL
SAID TO AVE OCCURRED 2 WKS AGO - MB TRUCKING STATED 2 GAL. WAS CLEANED.

AJ155
WNW
1/8-1/4
0.197 mi.
1038 ft.

241 WEST 97TH ST
241 WEST 97TH ST
MANHATTAN, NY
Site 2 of 7 in cluster AJ

NY LTANKS S102672751
NY HIST LTANKS N/A

Relative:
Lower

LTANKS:
Site ID: 246988
Spill No: 9412793
Spill Date: 12/24/1994
Spill Cause: Tank Overfill
Spill Source: Commercial Vehicle
Spill Class: Known release with minimal potential for fire or hazard. DEC Response.
Willing Responsible Party. Corrective action taken.
Spill Closed Dt: 1/3/1995
Facility Addr2: Not reported
Cleanup Ceased: 1/3/1995
Cleanup Meets Standard: True
SWIS: 3101
Investigator: ADZHITOM
Referred To: Not reported

Actual:
74 ft.

Map ID
Direction
Distance
Elevation

MAP FINDINGS

Site

Database(s)

EDR ID Number
EPA ID Number

241 WEST 97TH ST (Continued)

S102672751

Reported to Dept: 12/24/1994
CID: Not reported
Water Affected: Not reported
Spill Notifier: Responsible Party
Last Inspection: Not reported
Recommended Penalty: Penalty Not Recommended
UST Involvement: False
Remediation Phase: 0
Date Entered In Computer: 2/6/1995
Spill Record Last Update: 3/22/1995
Spiller Name: Not reported
Spiller Company: MB TRUCKING
Spiller Address: Not reported
Spiller City,St,Zip: ZZ
Spiller County: 001
Spiller Contact: Not reported
Spiller Phone: Not reported
Spiller Extention: Not reported
DEC Region: 2
DER Facility ID: 202792
Remarks: OIL SPILLED ON SIDEWALK

Material:

Site ID: 246988
Operable Unit ID: 1010388
Operable Unit: 01
Material ID: 375086
Material Code: 0003
Material Name: #6 Fuel Oil
Case No.: Not reported
Material FA: Petroleum
Quantity: 10
Units: Gallons
Recovered: 10
Resource Affected: Not reported
Oxygenate: False

Tank Test:

Site ID: Not reported
Spill Tank Test: Not reported
Tank Number: Not reported
Tank Size: Not reported
Test Method: Not reported
Leak Rate: Not reported
Gross Fail: Not reported
Modified By: Not reported
Last Modified: Not reported
Test Method: Not reported

HIST LTANKS:

Region of Spill: 2
Spill Number: 9412793
Spill Date: 12/24/1994
Spill Time: 09:00
Spill Cause: Tank Overfill

Map ID
Direction
Distance
Elevation

MAP FINDINGS

Site

Database(s)

EDR ID Number
EPA ID Number

241 WEST 97TH ST (Continued)

S102672751

Resource Affectd: On Land
Water Affected: Not reported
Spill Source: Commercial Vehicle
Spill Class: Known release with minimal potential for fire or hazard. DEC Response.
Willing Responsible Party. Corrective action taken.
Spill Closed Dt: 01/03/95
Cleanup Ceased: 01/03/95
Cleanup Meets Standard: True
Investigator: ZHITOMIRSKY
Caller Name: Not reported
Caller Agency: Not reported
Caller Phone: Not reported
Caller Extension: Not reported
Notifier Name: Not reported
Notifier Agency: Not reported
Notifier Phone: Not reported
Notifier Extension: Not reported
Reported to Department Date: 12/24/94
Reported to Department Time: 10:31
SWIS: 62
Spiller Contact: Not reported
Spiller Phone: Not reported
Spiller Extention: Not reported
Spiller Name: MB TRUCKING
Spiller Address: Not reported
Spiller City,St,Zip: Not reported
Spiller Cleanup Date: / /
Facility Contact: Not reported
Facility Phone: Not reported
Facility Extention: Not reported
Spill Notifier: Responsible Party
PBS Number: Not reported
Last Inspection: / /
Recommended Penalty: Penalty Not Recommended
Enforcement Date: / /
Investigation Complete: / /
UST Involvement: False
Date Region Sent Summary to Central Office: / /
Corrective Action Plan Submitted: / /
Date Spill Entered In Computer Data File: 02/06/95
Time Spill Entered In Computer Data File: Not reported
Spill Record Last Update: 03/22/95
Is Updated: False

Tank:

PBS Number: Not reported
Tank Number: Not reported
Tank Size: Not reported
Test Method: Not reported
Leak Rate Failed Tank: Not reported
Gross Leak Rate: Not reported

Material:

Material Class Type: Petroleum
Quantity Spilled: 10
Unkonwn Quantity Spilled: False
Units: Gallons

Map ID
Direction
Distance
Elevation

MAP FINDINGS

Site

Database(s)

EDR ID Number
EPA ID Number

241 WEST 97TH ST (Continued)

S102672751

Quantity Recovered: 10
Unkonwn Quantity Recovered: False
Material: #6 FUEL OIL
Class Type: #6 FUEL OIL
Times Material Entry In File: 2190
CAS Number: Not reported
Last Date: 19940728
DEC Remarks: Not reported
Spill Cause: OIL SPILLED ON SIDEWALK

AB156
WSW
1/8-1/4
0.198 mi.
1044 ft.

706 AMSTERDAM AVENUE
706 AMSTERDAM AVE
NEW YORK, NY 10025
Site 4 of 4 in cluster AB

NY HIST UST **U001836343**
NY AST **N/A**

Relative:
Higher

HIST UST:

Actual:
96 ft.

PBS Number: 2-266604
SPDES Number: Not reported
Emergency Contact: BILL LUCAS
Emergency Telephone: (212) 316-1830
Operator: DONALD FUDGE
Operator Telephone: (212) 694-6458
Owner Name: 706 REALTY CORPORATION C/O NOAM CORPORATION
Owner Address: 1338 43RD STREET
Owner City,St,Zip: BROOKLYN, NY 11219
Owner Telephone: (718) 435-5360
Owner Type: Corporate/Commercial
Owner Subtype: Not reported
Mailing Name: C/O NOAM CORPORATION
Mailing Address: 1338 43RD STREET
Mailing Address 2: Not reported
Mailing City,St,Zip: BROOKLYN, NY 11219
Mailing Contact: 706 REAKTY CORPORATION
Mailing Telephone: (718) 435-5360
Owner Mark: Third Owner
Facility Status: 1 - Active PBS facility, i.e. total capacity of the PBS tanks is greater than 1,100 gallons, regardless if Subpart 360-14 tanks exist or not at the facility.
Facility Addr2: 706 AMSTERDAM AVE
SWIS ID: 6201
Old PBS Number: Not reported
Facility Type: APARTMENT BUILDING
Inspected Date: Not reported
Inspector: Not reported
Inspection Result: Not reported
Federal ID: Not reported
Certification Flag: False
Certification Date: 12/21/1998
Expiration Date: 11/19/2003
Renew Flag: False
Renewal Date: Not reported
Total Capacity: 1500
FAMT: True
Facility Screen: No Missing Data
Owner Screen: No Missing Data
Tank Screen: Minor Data Missing
Dead Letter: False

Map ID
Direction
Distance
Elevation

MAP FINDINGS

Site

Database(s)

EDR ID Number
EPA ID Number

706 AMSTERDAM AVENUE (Continued)

U001836343

CBS Number: Not reported
Town or City: NEW YORK CITY
County Code: 62
Town or City: 01
Region: 2

Tank Id: 001
Tank Location: UNDERGROUND, VAULTED, WITH ACCESS
Tank Status: In Service
Install Date: Not reported
Capacity (gals): 1500
Product Stored: NOS 5 OR 6 FUEL OIL
Tank Type: Steel/carbon steel
Tank Internal: Not reported
Tank External: Not reported
Pipe Location: Not reported
Pipe Type: STEEL/IRON
Pipe Internal: Not reported
Pipe External: Wrapped (Piping)
Second Containment: Vault (w/access)
Leak Detection: Other
Overfill Prot: Product Level Gauge
Dispenser: Suction
Date Tested: Not reported
Next Test Date: Not reported
Missing Data for Tank: Minor Data Missing
Date Closed: Not reported
Test Method: Not reported
Deleted: False
Updated: False
Lat/long: Not reported

AST:

Region: STATE
DEC Region: 2
Site Status: Active
Facility Id: 2-266604
Program Type: PBS
UTM X: 586822.6009799999
UTM Y: 4516293.4112299997
Expiration Date: 2013/11/19

Affiliation Records:

Site Id: 11028
Affiliation Type: Owner
Company Name: 706 REALTY CORPORATION % NOAM CORPORATION
Contact Type: OWNER
Contact Name: SOLOMAN GOTTLIEB
Address1: 5209 13TH AVE
Address2: Not reported
City: BROOKLYN
State: NY
Zip Code: 11219
Country Code: 001
Phone: (718) 435-5360
Phone Ext: Not reported
Email: Not reported

Map ID
Direction
Distance
Elevation

MAP FINDINGS

Site

Database(s)

EDR ID Number
EPA ID Number

706 AMSTERDAM AVENUE (Continued)

U001836343

Fax Number: Not reported
Modified By: MSBAPTIS
Date Last Modified: 2/24/2009

Site Id: 11028
Affiliation Type: Emergency Contact
Company Name: 706 REALTY CORPORATION % NOAM CORPORATION
Contact Type: Not reported
Contact Name: JESUS ORTIZ
Address1: Not reported
Address2: Not reported
City: Not reported
State: NN
Zip Code: Not reported
Country Code: 999
Phone: (917) 705-1056
Phone Ext: Not reported
Email: Not reported
Fax Number: Not reported
Modified By: MSBAPTIS
Date Last Modified: 2/24/2009

Site Id: 11028
Affiliation Type: Mail Contact
Company Name: % NOAM CORPORATION
Contact Type: Not reported
Contact Name: 706 REALTY CORPORATION
Address1: 5210 16TH AVE
Address2: Not reported
City: BROOKLYN
State: NY
Zip Code: 11204
Country Code: 001
Phone: (718) 435-5360
Phone Ext: Not reported
Email: Not reported
Fax Number: Not reported
Modified By: MSBAPTIS
Date Last Modified: 2/24/2009

Site Id: 11028
Affiliation Type: On-Site Operator
Company Name: 706 AMSTERDAM AVE
Contact Type: Not reported
Contact Name: JESUS ORTIZ
Address1: Not reported
Address2: Not reported
City: Not reported
State: NN
Zip Code: Not reported
Country Code: 001
Phone: (917) 705-1056
Phone Ext: Not reported
Email: Not reported
Fax Number: Not reported
Modified By: MSBAPTIS
Date Last Modified: 2/24/2009

Map ID
Direction
Distance
Elevation

MAP FINDINGS

Site

Database(s)

EDR ID Number
EPA ID Number

706 AMSTERDAM AVENUE (Continued)

U001836343

Equipment Records:

L09 - Piping Leak Detection - Exempt Suction Piping
A00 - Tank Internal Protection - None
C00 - Pipe Location - No Piping
B00 - Tank External Protection - None
K00 - Spill Prevention - None
D01 - Pipe Type - Steel/Carbon Steel/Iron
G04 - Tank Secondary Containment - Double-Walled (Underground)
I04 - Overfill - Product Level Gauge (A/G)
J02 - Dispenser - Suction
F06 - Pipe External Protection - Wrapped
H99 - Tank Leak Detection - Other
E03 - Piping Secondary Containment - Vault (without Access)

Tank Info:

Tank Number: 001
Tank Id: 18196
Tank Location: 1
Tank Type: Steel/Carbon Steel/Iron
Tank Status: In Service
Tank Model: Not reported
Pipe Model: Not reported
Install Date: 1/1/1986
Capacity Gallons: 1500
Tightness Test Method: NN
Date Test: Not reported
Next Test Date: Not reported
Date Tank Closed: Not reported
Register: True
Modified By: MSBAPTIS
Last Modified: 2/24/2009

AE157
South
1/8-1/4
0.198 mi.
1044 ft.

CHESEBRO INTL INC
697 COLUMBUS AVE
NEW YORK, NY 10025
Site 5 of 5 in cluster AE

RCRA-NonGen 1000457941
FINDS NYD986932242
NY MANIFEST

Relative:
Higher

RCRA-NonGen:

Actual:
121 ft.

Date form received by agency: 01/01/2007
Facility name: CHESEBRO INTL INC
Facility address: 697 COLUMBUS AVE
NEW YORK, NY 100257002
EPA ID: NYD986932242
Mailing address: COLUMBUS AVE
NEW YORK, NY 10025
Contact: Not reported
Contact address: COLUMBUS AVE
NEW YORK, NY 10025
Contact country: US
Contact telephone: Not reported
Contact email: Not reported
EPA Region: 02
Classification: Non-Generator
Description: Handler: Non-Generators do not presently generate hazardous waste

Map ID
Direction
Distance
Elevation

MAP FINDINGS

Site

Database(s)

EDR ID Number
EPA ID Number

CHESEBRO INTL INC (Continued)

1000457941

Owner/Operator Summary:

Owner/operator name: CHESEBRO INTERNATIONAL INC
Owner/operator address: NOT REQUIRED
NOT REQUIRED, WY 99999
Owner/operator country: US
Owner/operator telephone: (212) 555-1212
Legal status: Private
Owner/Operator Type: Owner
Owner/Op start date: Not reported
Owner/Op end date: Not reported

Owner/operator name: CHESEBRO INTERNATIONAL INC
Owner/operator address: NOT REQUIRED
NOT REQUIRED, WY 99999
Owner/operator country: US
Owner/operator telephone: (212) 555-1212
Legal status: Private
Owner/Operator Type: Operator
Owner/Op start date: Not reported
Owner/Op end date: Not reported

Handler Activities Summary:

U.S. importer of hazardous waste: No
Mixed waste (haz. and radioactive): No
Recycler of hazardous waste: No
Transporter of hazardous waste: No
Treater, storer or disposer of HW: No
Underground injection activity: No
On-site burner exemption: No
Furnace exemption: No
Used oil fuel burner: No
Used oil processor: No
User oil refiner: No
Used oil fuel marketer to burner: No
Used oil Specification marketer: No
Used oil transfer facility: No
Used oil transporter: No

Historical Generators:

Date form received by agency: 01/01/2006
Facility name: CHESEBRO INTL INC
Classification: Not a generator, verified

Date form received by agency: 07/08/1999
Facility name: CHESEBRO INTL INC
Classification: Not a generator, verified

Date form received by agency: 12/03/1990
Facility name: CHESEBRO INTL INC
Classification: Large Quantity Generator

Violation Status: No violations found

FINDS:

Registry ID: 110004456847

Map ID
Direction
Distance
Elevation

MAP FINDINGS

Site

Database(s)

EDR ID Number
EPA ID Number

CHESEBRO INTL INC (Continued)

1000457941

Environmental Interest/Information System

RCRAInfo is a national information system that supports the Resource Conservation and Recovery Act (RCRA) program through the tracking of events and activities related to facilities that generate, transport, and treat, store, or dispose of hazardous waste. RCRAInfo allows RCRA program staff to track the notification, permit, compliance, and corrective action activities required under RCRA.

NY MANIFEST:

EPA ID: NYD986932242
Country: USA
Mailing Name: CHESBRO INTERNATIONAL INCORPORATED
Mailing Contact: CHESBRO INTERNATIONAL INCORPORATED
Mailing Address: 697 COLUMBUS AVE
Mailing Address 2: Not reported
Mailing City: NEW YORK
Mailing State: NY
Mailing Zip: 10025
Mailing Zip4: 7002
Mailing Country: USA
Mailing Phone: 212-666-1479

Document ID: NJA1067968
Manifest Status: Completed copy
Trans1 State ID: NJDEPS869
Trans2 State ID: Not reported
Generator Ship Date: 901231
Trans1 Recv Date: 901231
Trans2 Recv Date: Not reported
TSD Site Recv Date: 901231
Part A Recv Date: 910110
Part B Recv Date: 910124
Generator EPA ID: NYD986932242
Trans1 EPA ID: ILD051060408
Trans2 EPA ID: Not reported
TSD ID: NJD000768093
Waste Code: F002 - HALO SOLV + STILL BOTTOMS FM REC OF SOLV
Quantity: 00195
Units: P - Pounds
Number of Containers: 001
Container Type: DF - Fiberboard or plastic drums (glass)
Handling Method: B Incineration, heat recovery, burning.
Specific Gravity: 100
Year: 90

Document ID: NJA1067939
Manifest Status: Completed copy
Trans1 State ID: NJDEPS869
Trans2 State ID: Not reported
Generator Ship Date: 910123
Trans1 Recv Date: 910123
Trans2 Recv Date: Not reported
TSD Site Recv Date: 910123
Part A Recv Date: 910211

Map ID
 Direction
 Distance
 Elevation

MAP FINDINGS

Site

Database(s)

EDR ID Number
 EPA ID Number

CHESEBRO INTL INC (Continued)

1000457941

Part B Recv Date: 910212
 Generator EPA ID: NYD986932242
 Trans1 EPA ID: ILD051060408
 Trans2 EPA ID: Not reported
 TSD ID: NJD000768093
 Waste Code: F002 - HALO SOLV + STILL BOTTOMS FM REC OF SOLV
 Quantity: 00195
 Units: P - Pounds
 Number of Containers: 001
 Container Type: DF - Fiberboard or plastic drums (glass)
 Handling Method: B Incineration, heat recovery, burning.
 Specific Gravity: 100
 Year: 91

AK158
ENE
1/8-1/4
0.198 mi.
1046 ft.

4 & 8 MANHATTAN AVENUE
4 MANHATTAN AVENUE
NEW YORK, NY 10025

NY AST **U003391136**
NY HIST AST **N/A**

Site 1 of 2 in cluster AK

Relative:
Lower

AST:
 Region: STATE
 DEC Region: 2
 Site Status: Active
 Facility Id: 2-334170
 Program Type: PBS
 UTM X: 587421.07290000003
 UTM Y: 4516517.9526199996
 Expiration Date: 2015/04/19

Actual:
87 ft.

Affiliation Records:
 Site Id: 15884
 Affiliation Type: Emergency Contact
 Company Name: P & J HOUSING PARTNERS
 Contact Type: Not reported
 Contact Name: VICTORIA GUZMAN
 Address1: Not reported
 Address2: Not reported
 City: Not reported
 State: NN
 Zip Code: Not reported
 Country Code: 999
 Phone: (212) 260-8060
 Phone Ext: Not reported
 Email: Not reported
 Fax Number: Not reported
 Modified By: BVCAMPBE
 Date Last Modified: 5/25/2010

Site Id: 15884
 Affiliation Type: On-Site Operator
 Company Name: 4 & 8 MANHATTAN AVENUE
 Contact Type: Not reported
 Contact Name: FIDEL ZAMORA
 Address1: Not reported
 Address2: Not reported
 City: Not reported
 State: NN

Map ID
Direction
Distance
Elevation

MAP FINDINGS

Site

Database(s)

EDR ID Number
EPA ID Number

4 & 8 MANHATTAN AVENUE (Continued)

U003391136

Zip Code: Not reported
Country Code: 001
Phone: (347) 672-7752
Phone Ext: Not reported
Email: Not reported
Fax Number: Not reported
Modified By: BVCAMPBE
Date Last Modified: 5/25/2010

Site Id: 15884
Affiliation Type: Mail Contact
Company Name: REM RESIDENTIAL
Contact Type: Not reported
Contact Name: VICTORIA GUZMAN
Address1: 110 E 17TH ST
Address2: Not reported
City: NEW YORK
State: NY
Zip Code: 10003
Country Code: 001
Phone: (212) 260-8060
Phone Ext: Not reported
Email: VICTORIA@REMNY.COM
Fax Number: Not reported
Modified By: BVCAMPBE
Date Last Modified: 5/25/2010

Site Id: 15884
Affiliation Type: Owner
Company Name: P & J HOUSING PARTNERS
Contact Type: AGENT FOR P&J HOUSING PARTNERS
Contact Name: VICTORIA GUZMAN
Address1: REM RESIDENTIAL 110 E 17TH ST
Address2: Not reported
City: NEW YORK
State: NY
Zip Code: 10003
Country Code: 001
Phone: (212) 260-8060
Phone Ext: Not reported
Email: Not reported
Fax Number: Not reported
Modified By: BVCAMPBE
Date Last Modified: 5/25/2010

Equipment Records:

L09 - Piping Leak Detection - Exempt Suction Piping
G00 - Tank Secondary Containment - None
H00 - Tank Leak Detection - None
A00 - Tank Internal Protection - None
J02 - Dispenser - Suction
C00 - Pipe Location - No Piping
D01 - Pipe Type - Steel/Carbon Steel/Iron
I04 - Overfill - Product Level Gauge (A/G)
F00 - Pipe External Protection - None
B00 - Tank External Protection - None

Map ID
Direction
Distance
Elevation

MAP FINDINGS

Site

Database(s)

EDR ID Number
EPA ID Number

4 & 8 MANHATTAN AVENUE (Continued)

U003391136

Tank Info:

Tank Number: 001
Tank Id: 20848
Tank Location: 1
Tank Type: Steel/Carbon Steel/Iron
Tank Status: In Service
Tank Model: Not reported
Pipe Model: Not reported
Install Date: 4/19/1976
Capacity Gallons: 4300
Tightness Test Method: NN
Date Test: Not reported
Next Test Date: Not reported
Date Tank Closed: Not reported
Register: True
Modified By: BVCAMPBE
Last Modified: 5/25/2010

HIST AST:

PBS Number: 2-334170
SWIS Code: 6201
Operator: LUIS CARABALLO
Facility Phone: (000) 000-0000
Facility Addr2: 4 MANHATTAN AVENUE
Facility Type: APARTMENT BUILDING
Emergency: LUIS CARABALLO
Emergency Tel: (000) 000-0000
Old PBSNO: Not reported
Date Inspected: Not reported
Inspector: Not reported
Result of Inspection: Not reported
Owner Name: MANHATTAN AVENUE ASSOCIATES
Owner Address: PO BOX 117
Owner City,St,Zip: CRESSKILL, NJ 07626
Federal ID: Not reported
Owner Tel: (201) 568-9615
Owner Type: Corporate/Commercial
Owner Subtype: Not reported
Mailing Contact: HARVEY L. MCCLELLAND 7A
Mailing Name: MANHATTAN AVENUE ASSOCIATES
Mailing Address: 158-37 76TH AVENUE
Mailing Address 2: Not reported
Mailing City,St,Zip: FLUSHING, NY 11366
Mailing Telephone: (718) 591-9545
Owner Mark: First Owner
Facility Status: 1 - Active PBS facility, i.e. total capacity of the PBS tanks is greater than 1,100 gallons, regardless if Subpart 360-14 tanks exist or not at the facility.

Certification Flag: False
Certification Date: 09/29/2000
Expiration: 02/25/2003
Renew Flag: False
Renew Date: Not reported
Total Capacity: 4000
FAMT: True

Map ID
Direction
Distance
Elevation

MAP FINDINGS

Site

Database(s)

EDR ID Number
EPA ID Number

4 & 8 MANHATTAN AVENUE (Continued)

U003391136

Facility Screen: No Missing Data
Owner Screen: Minor Data Missing
Tank Screen: Minor Data Missing
Dead Letter: False
CBS Number: Not reported
Town or City: NEW YORK CITY
County Code: 62
Town or City Code: 01
Region: 2

Tank ID: 001
Tank Location: ABOVEGROUND
Tank Status: In Service
Install Date: Not reported
Capacity (Gal): 4000
Product Stored: NOS 1,2, OR 4 FUEL OIL
Tank Type: Steel/carbon steel
Tank Internal: Not reported
Tank External: Not reported
Pipe Location: Not reported
Pipe Type: STEEL/IRON
Pipe Internal: Not reported
Pipe External: Not reported
Tank Containment: None
Leak Detection: 0
Overfill Protection: 4
Dispenser Method: Suction
Date Tested: Not reported
Next Test Date: Not reported
Missing Data for Tank: Minor Data Missing
Date Closed: Not reported
Test Method: Not reported
Deleted: False
Updated: False
SPDES Number: Not reported
Lat/Long: Not reported

**AL159
NW
1/8-1/4
0.199 mi.
1050 ft.**

**CLEAN STRUCTURE CLEANERS
2605 BROADWAY
NEW YORK CITY, NY 10028
Site 1 of 4 in cluster AL**

**RCRA-CESQG 1000195871
FINDS NYD981081458
NY MANIFEST
NY Spills
NY Hist Spills**

**Relative:
Lower**

RCRA-CESQG:
Date form received by agency: 01/01/2007
Facility name: CHOIS BROADWAY CLEANERS INC
Facility address: 2605 BROADWAY
NEW YORK, NY 10025
EPA ID: NYD981081458
Mailing address: BROADWAY
NEW YORK, NY 10025
Contact: Not reported
Contact address: BROADWAY
NEW YORK, NY 10025
Contact country: US
Contact telephone: Not reported
Contact email: Not reported
EPA Region: 02

**Actual:
81 ft.**

Map ID
Direction
Distance
Elevation

MAP FINDINGS

Site

Database(s)

EDR ID Number
EPA ID Number

CLEAN STRUCTURE CLEANERS (Continued)

1000195871

Classification: Conditionally Exempt Small Quantity Generator
Description: Handler: generates 100 kg or less of hazardous waste per calendar month, and accumulates 1000 kg or less of hazardous waste at any time; or generates 1 kg or less of acutely hazardous waste per calendar month, and accumulates at any time: 1 kg or less of acutely hazardous waste; or 100 kg or less of any residue or contaminated soil, waste or other debris resulting from the cleanup of a spill, into or on any land or water, of acutely hazardous waste; or generates 100 kg or less of any residue or contaminated soil, waste or other debris resulting from the cleanup of a spill, into or on any land or water, of acutely hazardous waste during any calendar month, and accumulates at any time: 1 kg or less of acutely hazardous waste; or 100 kg or less of any residue or contaminated soil, waste or other debris resulting from the cleanup of a spill, into or on any land or water, of acutely hazardous waste

Owner/Operator Summary:

Owner/operator name: MYUNG CHA CHOI
Owner/operator address: 2605 BROADWAY
NEW YORK, NY 10025
Owner/operator country: US
Owner/operator telephone: (212) 662-3761
Legal status: Private
Owner/Operator Type: Owner
Owner/Op start date: Not reported
Owner/Op end date: Not reported

Owner/operator name: MYUNG CHA CHOI
Owner/operator address: 2605 BROADWAY
NEW YORK, NY 10025
Owner/operator country: US
Owner/operator telephone: (212) 662-3761
Legal status: Private
Owner/Operator Type: Operator
Owner/Op start date: Not reported
Owner/Op end date: Not reported

Handler Activities Summary:

U.S. importer of hazardous waste: No
Mixed waste (haz. and radioactive): No
Recycler of hazardous waste: No
Transporter of hazardous waste: No
Treater, storer or disposer of HW: No
Underground injection activity: No
On-site burner exemption: No
Furnace exemption: No
Used oil fuel burner: No
Used oil processor: No
Used oil refiner: No
Used oil fuel marketer to burner: No
Used oil Specification marketer: No
Used oil transfer facility: No
Used oil transporter: No

Historical Generators:

Date form received by agency: 01/01/2006

Map ID
Direction
Distance
Elevation

MAP FINDINGS

Site

Database(s)

EDR ID Number
EPA ID Number

CLEAN STRUCTURE CLEANERS (Continued)

1000195871

Facility name: CHOIS BROADWAY CLEANERS INC
Classification: Conditionally Exempt Small Quantity Generator

Date form received by agency: 04/07/1995
Facility name: CHOIS BROADWAY CLEANERS INC
Classification: Not a generator, verified

Date form received by agency: 01/06/1993
Facility name: CHOIS BROADWAY CLEANERS INC
Classification: Small Quantity Generator

Violation Status: No violations found

FINDS:

Registry ID: 110001606977

Environmental Interest/Information System

AFS (Aerometric Information Retrieval System (AIRS) Facility Subsystem) replaces the former Compliance Data System (CDS), the National Emission Data System (NEDS), and the Storage and Retrieval of Aerometric Data (SAROAD). AIRS is the national repository for information concerning airborne pollution in the United States. AFS is used to track emissions and compliance data from industrial plants. AFS data are utilized by states to prepare State Implementation Plans to comply with regulatory programs and by EPA as an input for the estimation of total national emissions. AFS is undergoing a major redesign to support facility operating permits required under Title V of the Clean Air Act.

RCRAInfo is a national information system that supports the Resource Conservation and Recovery Act (RCRA) program through the tracking of events and activities related to facilities that generate, transport, and treat, store, or dispose of hazardous waste. RCRAInfo allows RCRA program staff to track the notification, permit, compliance, and corrective action activities required under RCRA.

NY MANIFEST:

EPA ID: NYD981081458
Country: USA
Mailing Name: ROSE CLNRS
Mailing Contact: ROSE CLNRS
Mailing Address: 2605 BROADWAY
Mailing Address 2: Not reported
Mailing City: NEW YORK
Mailing State: NY
Mailing Zip: 10025
Mailing Zip4: Not reported
Mailing Country: USA
Mailing Phone: 212-662-3761

Document ID: NYC7675773
Manifest Status: Not reported
Trans1 State ID: TXR000050930
Trans2 State ID: NJD071629976

Map ID
Direction
Distance
Elevation

MAP FINDINGS

Site

Database(s)

EDR ID Number
EPA ID Number

CLEAN STRUCTURE CLEANERS (Continued)

1000195871

Generator Ship Date: 08/02/2005
Trans1 Recv Date: 08/02/2005
Trans2 Recv Date: 08/04/2005
TSD Site Recv Date: 08/08/2005
Part A Recv Date: Not reported
Part B Recv Date: Not reported
Generator EPA ID: NYD981081458
Trans1 EPA ID: NY94889JE
Trans2 EPA ID: T80Z2FNJ
TSDF ID: OHD980587364
Waste Code: F002 - HALO SOLV + STILL BOTTOMS FM REC OF SOLV
Quantity: 00125
Units: P - Pounds
Number of Containers: 001
Container Type: DF - Fiberboard or plastic drums (glass)
Handling Method: B Incineration, heat recovery, burning.
Specific Gravity: 01.00
Waste Code: F002 - HALO SOLV + STILL BOTTOMS FM REC OF SOLV
Quantity: 00100
Units: P - Pounds
Number of Containers: 001
Container Type: DF - Fiberboard or plastic drums (glass)
Handling Method: Not reported
Specific Gravity: 01.00
Waste Code: F002 - HALO SOLV + STILL BOTTOMS FM REC OF SOLV
Quantity: 00075
Units: P - Pounds
Number of Containers: 001
Container Type: DF - Fiberboard or plastic drums (glass)
Handling Method: B Incineration, heat recovery, burning.
Specific Gravity: 01.00
Waste Code: Not reported
Quantity: Not reported
Units: Not reported
Number of Containers: Not reported
Container Type: Not reported
Handling Method: B Incineration, heat recovery, burning.
Specific Gravity: Not reported
Year: 2005

Document ID: Not reported
Manifest Status: Not reported
Trans1 State ID: NJD000564905
Trans2 State ID: Not reported
Generator Ship Date: 2007-02-26
Trans1 Recv Date: 2007-02-26
Trans2 Recv Date: Not reported
TSD Site Recv Date: 2007-03-02
Part A Recv Date: Not reported
Part B Recv Date: Not reported
Generator EPA ID: NYD981081458
Trans1 EPA ID: Not reported
Trans2 EPA ID: Not reported
TSDF ID: CDX107000000
Waste Code: Not reported
Quantity: 80.0

Map ID
Direction
Distance
Elevation

MAP FINDINGS

Site

Database(s)

EDR ID Number
EPA ID Number

CLEAN STRUCTURE CLEANERS (Continued)

1000195871

Units: P - Pounds
Number of Containers: 1.0
Container Type: DM - Metal drums, barrels
Handling Method: R Material recovery of more than 75 percent of the total material.
Specific Gravity: 1.0
Year: 07
Manifest Tracking Num: 001305602JJK
Import Ind: N
Export Ind: N
Discr Quantity Ind: N
Discr Type Ind: N
Discr Residue Ind: N
Discr Partial Reject Ind: N
Discr Full Reject Ind: N
Manifest Ref Num: Not reported
Alt Fac RCRA Id: Not reported
Alt Fac Sign Date: Not reported
Mgmt Method Type Code: H020

Document ID: Not reported
Manifest Status: Not reported
Trans1 State ID: NJD000564905
Trans2 State ID: Not reported
Generator Ship Date: 2007-02-26
Trans1 Recv Date: 2007-02-26
Trans2 Recv Date: Not reported
TSD Site Recv Date: 2007-03-02
Part A Recv Date: Not reported
Part B Recv Date: Not reported
Generator EPA ID: NYD981081458
Trans1 EPA ID: Not reported
Trans2 EPA ID: Not reported
TSD ID: CDX107000000
Waste Code: Not reported
Quantity: 260.0
Units: P - Pounds
Number of Containers: 2.0
Container Type: DM - Metal drums, barrels
Handling Method: R Material recovery of more than 75 percent of the total material.
Specific Gravity: 1.0
Year: 07
Manifest Tracking Num: 001305602JJK
Import Ind: N
Export Ind: N
Discr Quantity Ind: N
Discr Type Ind: N
Discr Residue Ind: N
Discr Partial Reject Ind: N
Discr Full Reject Ind: N
Manifest Ref Num: Not reported
Alt Fac RCRA Id: Not reported
Alt Fac Sign Date: Not reported
Mgmt Method Type Code: H020

Document ID: Not reported

Map ID
Direction
Distance
Elevation

MAP FINDINGS

Site

Database(s)

EDR ID Number
EPA ID Number

CLEAN STRUCTURE CLEANERS (Continued)

1000195871

Manifest Status: Not reported
Trans1 State ID: NJD000564905
Trans2 State ID: Not reported
Generator Ship Date: 2007-09-05
Trans1 Recv Date: 2007-09-05
Trans2 Recv Date: Not reported
TSD Site Recv Date: 2007-09-07
Part A Recv Date: Not reported
Part B Recv Date: Not reported
Generator EPA ID: NYD981081458
Trans1 EPA ID: Not reported
Trans2 EPA ID: Not reported
TSD ID: CDX107000000
Waste Code: Not reported
Quantity: 80.0
Units: P - Pounds
Number of Containers: 1.0
Container Type: DM - Metal drums, barrels
Handling Method: R Material recovery of more than 75 percent of the total material.
Specific Gravity: 1.0
Year: 07
Manifest Tracking Num: 003366210JJK
Import Ind: N
Export Ind: N
Discr Quantity Ind: N
Discr Type Ind: N
Discr Residue Ind: N
Discr Partial Reject Ind: N
Discr Full Reject Ind: N
Manifest Ref Num: Not reported
Alt Fac RCRA Id: Not reported
Alt Fac Sign Date: Not reported
Mgmt Method Type Code: H020

Document ID: Not reported
Manifest Status: Not reported
Trans1 State ID: NJD000564905
Trans2 State ID: Not reported
Generator Ship Date: 2007-09-05
Trans1 Recv Date: 2007-09-05
Trans2 Recv Date: Not reported
TSD Site Recv Date: 2007-09-07
Part A Recv Date: Not reported
Part B Recv Date: Not reported
Generator EPA ID: NYD981081458
Trans1 EPA ID: Not reported
Trans2 EPA ID: Not reported
TSD ID: CDX107000000
Waste Code: Not reported
Quantity: 260.0
Units: P - Pounds
Number of Containers: 2.0
Container Type: DM - Metal drums, barrels
Handling Method: R Material recovery of more than 75 percent of the total material.
Specific Gravity: 1.0
Year: 07

Map ID
Direction
Distance
Elevation

MAP FINDINGS

Site

Database(s)

EDR ID Number
EPA ID Number

CLEAN STRUCTURE CLEANERS (Continued)

1000195871

Manifest Tracking Num: 003366210JJK
Import Ind: N
Export Ind: N
Discr Quantity Ind: N
Discr Type Ind: N
Discr Residue Ind: N
Discr Partial Reject Ind: N
Discr Full Reject Ind: N
Manifest Ref Num: Not reported
Alt Fac RCRA Id: Not reported
Alt Fac Sign Date: Not reported
Mgmt Method Type Code: H020

Document ID: NJA2093555
Manifest Status: Completed copy
Trans1 State ID: NJDEPS869
Trans2 State ID: Not reported
Generator Ship Date: 950915
Trans1 Recv Date: 950915
Trans2 Recv Date: Not reported
TSD Site Recv Date: 950915
Part A Recv Date: 950928
Part B Recv Date: 951003
Generator EPA ID: NYD981081458
Trans1 EPA ID: ILD984908202
Trans2 EPA ID: Not reported
TSDF ID: NJD000768093
Waste Code: F002 - HALO SOLV + STILL BOTTOMS FM REC OF SOLV
Quantity: 00195
Units: P - Pounds
Number of Containers: 001
Container Type: DF - Fiberboard or plastic drums (glass)
Handling Method: B Incineration, heat recovery, burning.
Specific Gravity: 100
Year: 95

Document ID: NJA2636986
Manifest Status: Completed copy
Trans1 State ID: NJDEP0869
Trans2 State ID: Not reported
Generator Ship Date: 960819
Trans1 Recv Date: 960819
Trans2 Recv Date: Not reported
TSD Site Recv Date: 960819
Part A Recv Date: 960906
Part B Recv Date: 960904
Generator EPA ID: NYD981081458
Trans1 EPA ID: ILD984908202
Trans2 EPA ID: Not reported
TSDF ID: NJD000768093
Waste Code: F002 - HALO SOLV + STILL BOTTOMS FM REC OF SOLV
Quantity: 00195
Units: P - Pounds
Number of Containers: 001
Container Type: DF - Fiberboard or plastic drums (glass)

Map ID
Direction
Distance
Elevation

MAP FINDINGS

Site

Database(s)

EDR ID Number
EPA ID Number

CLEAN STRUCTURE CLEANERS (Continued)

1000195871

Handling Method: B Incineration, heat recovery, burning.
Specific Gravity: 100
Year: 96

Document ID: NJA2519413
Manifest Status: Completed after the designated time period for a TSDf to get a copy to the DEC
Trans1 State ID: NJDEPS869
Trans2 State ID: Not reported
Generator Ship Date: 960524
Trans1 Recv Date: 960524
Trans2 Recv Date: Not reported
TSD Site Recv Date: 960524
Part A Recv Date: Not reported
Part B Recv Date: 960618
Generator EPA ID: NYD981081458
Trans1 EPA ID: ILD984908202
Trans2 EPA ID: Not reported
TSDf ID: NJD000768093
Waste Code: F002 - HALO SOLV + STILL BOTTOMS FM REC OF SOLV
Quantity: 00195
Units: P - Pounds
Number of Containers: 001
Container Type: DF - Fiberboard or plastic drums (glass)
Handling Method: B Incineration, heat recovery, burning.
Specific Gravity: 100
Year: 96

Document ID: NJA1333866
Manifest Status: Completed copy
Trans1 State ID: NJDEPS869
Trans2 State ID: Not reported
Generator Ship Date: 911029
Trans1 Recv Date: 911029
Trans2 Recv Date: Not reported
TSD Site Recv Date: 911029
Part A Recv Date: Not reported
Part B Recv Date: 911112
Generator EPA ID: NYD981081458
Trans1 EPA ID: ILD051060408
Trans2 EPA ID: Not reported
TSDf ID: NJD000768093
Waste Code: F002 - HALO SOLV + STILL BOTTOMS FM REC OF SOLV
Quantity: 00070
Units: P - Pounds
Number of Containers: 001
Container Type: DM - Metal drums, barrels
Handling Method: B Incineration, heat recovery, burning.
Specific Gravity: 100
Year: 91

Document ID: NJA1119093
Manifest Status: Completed copy
Trans1 State ID: NJDEPS869
Trans2 State ID: Not reported

Map ID
Direction
Distance
Elevation

MAP FINDINGS

Site

Database(s)

EDR ID Number
EPA ID Number

CLEAN STRUCTURE CLEANERS (Continued)

1000195871

Generator Ship Date: 910930
Trans1 Recv Date: 910930
Trans2 Recv Date: Not reported
TSD Site Recv Date: 910930
Part A Recv Date: 911010
Part B Recv Date: 911016
Generator EPA ID: NYD981081458
Trans1 EPA ID: ILD051060408
Trans2 EPA ID: Not reported
TSDF ID: NJD000768093
Waste Code: F002 - HALO SOLV + STILL BOTTOMS FM REC OF SOLV
Quantity: 00070
Units: P - Pounds
Number of Containers: 001
Container Type: DM - Metal drums, barrels
Handling Method: B Incineration, heat recovery, burning.
Specific Gravity: 100
Year: 91

Document ID: NJA1629221
Manifest Status: Completed copy
Trans1 State ID: NJDEPS869
Trans2 State ID: Not reported
Generator Ship Date: 930528
Trans1 Recv Date: 930528
Trans2 Recv Date: Not reported
TSD Site Recv Date: 930528
Part A Recv Date: 930611
Part B Recv Date: 930618
Generator EPA ID: NYD981081458
Trans1 EPA ID: ILD051060408
Trans2 EPA ID: Not reported
TSDF ID: NJD000768093
Waste Code: F002 - HALO SOLV + STILL BOTTOMS FM REC OF SOLV
Quantity: 00070
Units: P - Pounds
Number of Containers: 001
Container Type: DM - Metal drums, barrels
Handling Method: B Incineration, heat recovery, burning.
Specific Gravity: 100
Year: 93

Document ID: NJA1758767
Manifest Status: Completed after the designated time period for a TSDF to get a copy to the DEC
Trans1 State ID: NJDEPS869
Trans2 State ID: Not reported
Generator Ship Date: 931118
Trans1 Recv Date: 931118
Trans2 Recv Date: Not reported
TSD Site Recv Date: 931118
Part A Recv Date: 931202
Part B Recv Date: 931220
Generator EPA ID: NYD981081458
Trans1 EPA ID: ILD984908202
Trans2 EPA ID: Not reported

Map ID
Direction
Distance
Elevation

MAP FINDINGS

Site

Database(s)

EDR ID Number
EPA ID Number

CLEAN STRUCTURE CLEANERS (Continued)

1000195871

TSDF ID: NJD000768093
Waste Code: F002 - HALO SOLV + STILL BOTTOMS FM REC OF SOLV
Quantity: 00195
Units: P - Pounds
Number of Containers: 001
Container Type: DF - Fiberboard or plastic drums (glass)
Handling Method: B Incineration, heat recovery, burning.
Specific Gravity: 100
Year: 93

Document ID: NJA1745808
Manifest Status: Completed after the designated time period for a TSDF to get a copy to the DEC
Trans1 State ID: NJDEPS869
Trans2 State ID: Not reported
Generator Ship Date: 930817
Trans1 Recv Date: 930817
Trans2 Recv Date: Not reported
TSD Site Recv Date: 930817
Part A Recv Date: 930827
Part B Recv Date: 930924
Generator EPA ID: NYD981081458
Trans1 EPA ID: ILD984908202
Trans2 EPA ID: Not reported
TSDF ID: NJD000768093
Waste Code: F002 - HALO SOLV + STILL BOTTOMS FM REC OF SOLV
Quantity: 00070
Units: P - Pounds
Number of Containers: 001
Container Type: DM - Metal drums, barrels
Handling Method: B Incineration, heat recovery, burning.
Specific Gravity: 100
Year: 93

Document ID: NJA1731076
Manifest Status: Completed after the designated time period for a TSDF to get a copy to the DEC
Trans1 State ID: NJDEPS869
Trans2 State ID: Not reported
Generator Ship Date: 931021
Trans1 Recv Date: 931021
Trans2 Recv Date: Not reported
TSD Site Recv Date: 931021
Part A Recv Date: 931122
Part B Recv Date: 931124
Generator EPA ID: NYD981081458
Trans1 EPA ID: ILD984908202
Trans2 EPA ID: Not reported
TSDF ID: NJD000768093
Waste Code: F002 - HALO SOLV + STILL BOTTOMS FM REC OF SOLV
Quantity: 00195
Units: P - Pounds
Number of Containers: 001
Container Type: DF - Fiberboard or plastic drums (glass)
Handling Method: B Incineration, heat recovery, burning.
Specific Gravity: 100
Year: 93

Map ID
Direction
Distance
Elevation

MAP FINDINGS

Site

Database(s)

EDR ID Number
EPA ID Number

CLEAN STRUCTURE CLEANERS (Continued)

1000195871

Document ID: NJA1801567
Manifest Status: Completed copy
Trans1 State ID: NJDEPS869
Trans2 State ID: Not reported
Generator Ship Date: 940202
Trans1 Recv Date: 940202
Trans2 Recv Date: Not reported
TSD Site Recv Date: 940202
Part A Recv Date: 940210
Part B Recv Date: 940216
Generator EPA ID: NYD981081458
Trans1 EPA ID: ILD984908202
Trans2 EPA ID: Not reported
TSD ID: NJD000768093
Waste Code: F002 - HALO SOLV + STILL BOTTOMS FM REC OF SOLV
Quantity: 00070
Units: P - Pounds
Number of Containers: 001
Container Type: DM - Metal drums, barrels
Handling Method: B Incineration, heat recovery, burning.
Specific Gravity: 100
Year: 94

Document ID: NJA1950524
Manifest Status: Completed after the designated time period for a TSD to get a copy to the DEC
Trans1 State ID: NJDEPS869
Trans2 State ID: Not reported
Generator Ship Date: 941012
Trans1 Recv Date: 941012
Trans2 Recv Date: Not reported
TSD Site Recv Date: 941012
Part A Recv Date: 941021
Part B Recv Date: 941202
Generator EPA ID: NYD981081458
Trans1 EPA ID: ILD984908202
Trans2 EPA ID: Not reported
TSD ID: NJD000768093
Waste Code: F002 - HALO SOLV + STILL BOTTOMS FM REC OF SOLV
Quantity: 00070
Units: P - Pounds
Number of Containers: 001
Container Type: DM - Metal drums, barrels
Handling Method: B Incineration, heat recovery, burning.
Specific Gravity: 100
Year: 94

Document ID: NYC6936570
Manifest Status: Not reported
Trans1 State ID: TXR000050930
Trans2 State ID: MOR000505347
Generator Ship Date: 06/06/2003
Trans1 Recv Date: 06/06/2003
Trans2 Recv Date: 06/13/2003
TSD Site Recv Date: 06/16/2003
Part A Recv Date: Not reported

Map ID
Direction
Distance
Elevation

MAP FINDINGS

Site

Database(s)

EDR ID Number
EPA ID Number

CLEAN STRUCTURE CLEANERS (Continued)

1000195871

Part B Recv Date: Not reported
Generator EPA ID: NYD981081458
Trans1 EPA ID: OHD980587364
Trans2 EPA ID: Not reported
TSD ID: NY94885JE
Waste Code: F002 - HALO SOLV + STILL BOTTOMS FM REC OF SOLV
Quantity: 00585
Units: P - Pounds
Number of Containers: 003
Container Type: DF - Fiberboard or plastic drums (glass)
Handling Method: B Incineration, heat recovery, burning.
Specific Gravity: 01.00
Year: 03

Document ID: NYC7742384
Manifest Status: Not reported
Trans1 State ID: TXR000050930
Trans2 State ID: NJD000692061
Generator Ship Date: 02/01/2006
Trans1 Recv Date: 02/01/2006
Trans2 Recv Date: 02/09/2006
TSD Site Recv Date: 02/10/2006
Part A Recv Date: Not reported
Part B Recv Date: Not reported
Generator EPA ID: NYD981081458
Trans1 EPA ID: NYAP6277
Trans2 EPA ID: T94275NJ
TSD ID: OHD980587364
Waste Code: F002 - HALO SOLV + STILL BOTTOMS FM REC OF SOLV
Quantity: 00685
Units: P - Pounds
Number of Containers: 003
Container Type: DF - Fiberboard or plastic drums (glass)
Handling Method: B Incineration, heat recovery, burning.
Specific Gravity: 01.00
Year: 06

Document ID: NYC7675773
Manifest Status: Not reported
Trans1 State ID: TXR000050930
Trans2 State ID: NJD071629976
Generator Ship Date: 08/02/2005
Trans1 Recv Date: 08/02/2005
Trans2 Recv Date: 08/04/2005
TSD Site Recv Date: 08/08/2005
Part A Recv Date: Not reported
Part B Recv Date: Not reported
Generator EPA ID: NYD981081458
Trans1 EPA ID: NY94889JE
Trans2 EPA ID: T80Z2FNJ
TSD ID: OHD980587364
Waste Code: F002 - HALO SOLV + STILL BOTTOMS FM REC OF SOLV
Quantity: 00125
Units: P - Pounds
Number of Containers: 001

Map ID
Direction
Distance
Elevation

MAP FINDINGS

Site

Database(s)

EDR ID Number
EPA ID Number

CLEAN STRUCTURE CLEANERS (Continued)

1000195871

Container Type: DF - Fiberboard or plastic drums (glass)
Handling Method: B Incineration, heat recovery, burning.
Specific Gravity: 01.00
Waste Code: F002 - HALO SOLV + STILL BOTTOMS FM REC OF SOLV
Quantity: 00100
Units: P - Pounds
Number of Containers: 001
Container Type: DF - Fiberboard or plastic drums (glass)
Handling Method: Not reported
Specific Gravity: 01.00
Waste Code: F002 - HALO SOLV + STILL BOTTOMS FM REC OF SOLV
Quantity: 00075
Units: P - Pounds
Number of Containers: 001
Container Type: DF - Fiberboard or plastic drums (glass)
Handling Method: B Incineration, heat recovery, burning.
Specific Gravity: 01.00
Waste Code: Not reported
Quantity: Not reported
Units: Not reported
Number of Containers: Not reported
Container Type: Not reported
Handling Method: B Incineration, heat recovery, burning.
Specific Gravity: Not reported
Year: Not reported

Document ID: NJA1201838
Manifest Status: Completed copy
Trans1 State ID: NJDEPS869
Trans2 State ID: Not reported
Generator Ship Date: 910705
Trans1 Recv Date: 910705
Trans2 Recv Date: Not reported
TSD Site Recv Date: 910705
Part A Recv Date: 910717
Part B Recv Date: 910717
Generator EPA ID: NYD981081458
Trans1 EPA ID: ILD051060408
Trans2 EPA ID: Not reported
TSD ID: NJD000768093
Waste Code: F002 - HALO SOLV + STILL BOTTOMS FM REC OF SOLV
Quantity: 00070
Units: P - Pounds
Number of Containers: 001
Container Type: DM - Metal drums, barrels
Handling Method: B Incineration, heat recovery, burning.
Specific Gravity: 100
Year: 91

[Click this hyperlink](#) while viewing on your computer to access
36 additional NY_MANIFEST: record(s) in the EDR Site Report.

NY Spills:
Site ID: 97120
Facility Addr2: Not reported
Facility ID: 9707990

Map ID
Direction
Distance
Elevation

MAP FINDINGS

Site

Database(s)

EDR ID Number
EPA ID Number

CLEAN STRUCTURE CLEANERS (Continued)

1000195871

Spill Number: 9707990
Facility Type: ER
SWIS: 3101
Investigator: TOMASELLO
Referred To: Not reported
Spill Date: 10/7/1997
Reported to Dept: 10/7/1997
CID: 297
Spill Cause: Unknown
Water Affected: Not reported
Spill Source: Commercial/Industrial
Spill Notifier: Other
Cleanup Ceased: Not reported
Cleanup Meets Std: False
Last Inspection: Not reported
Recommended Penalty: Penalty Not Recommended
UST Trust: False
Spill Class: Known release that creates potential for fire or hazard. DEC Response.
Willing Responsible Party. Corrective action taken.
Spill Closed Dt: 2/25/2003
Remediation Phase: 0
Date Entered In Computer: 10/7/1997
Spill Record Last Update: 2/25/2003
Spiller Name: MART EGRIE
Spiller Company: ROSE CLEANERS
Spiller Address: 2605 BROADWAY
Spiller City,St,Zip: MANHATTAN, NY 10025-
Spiller Company: 001
Contact Name: MART EGRIE
Contact Phone: (212) 753-3210
DEC Region: 2
DER Facility ID: 86567
DEC Memo: Not reported
Remarks: CALLER IS THE BLDG MANAGER WHO REPORTED THAT A DRY CLEANING CHEMICAL "PERK" HAS SPILLED INSIDE THE BLDG AND THE BLDG IS FILLED WITH FUMES FROM THE CHEMICAL - CONTACT THE BLDG SUPER ON SCENE AND THE CALLER IS GOING TO CALL THE FIRE DEPT

Material:
Site ID: 97120
Operable Unit ID: 1051219
Operable Unit: 01
Material ID: 558163
Material Code: 0045A
Material Name: CLEANING CHEMICALS/PRODUCTS
Case No.: Not reported
Material FA: Other
Quantity: 0
Units: Gallons
Recovered: No
Resource Affected: Not reported
Oxygenate: False

Tank Test:
Site ID: Not reported
Spill Tank Test: Not reported
Tank Number: Not reported

Map ID
Direction
Distance
Elevation

MAP FINDINGS

Site

Database(s)

EDR ID Number
EPA ID Number

CLEAN STRUCTURE CLEANERS (Continued)

1000195871

Tank Size: Not reported
Test Method: Not reported
Leak Rate: Not reported
Gross Fail: Not reported
Modified By: Not reported
Last Modified: Not reported
Test Method: Not reported

NY Hist Spills:

Region of Spill: 2
Spill Number: 9707990
Investigator: TOMASELLO
Caller Name: Not reported
Caller Agency: Not reported
Caller Phone: Not reported
Notifier Name: Not reported
Notifier Agency: Not reported
Notifier Phone: Not reported
Spill Date/Time: 10/07/1997 11:00
Reported to Dept Date/Time: 10/07/97 12:10
SWIS: 62
Spiller Name: ROSE CLEANERS
Spiller Contact: MART EGRIE
Spiller Phone: (212) 753-3210
Spiller Contact: MART EGRIE
Spiller Phone: (212) 753-3210
Spiller Address: 2605 BROADWAY
Spiller City,St,Zip: MANHATTEN, NY 10025-
Spill Cause: Unknown
Reported to Dept: On Land
Water Affected: Not reported
Spill Source: 01
Spill Notifier: Other
PBS Number: Not reported
Cleanup Ceased: / /
Cleanup Meets Std: False
Last Inspection: / /
Recommended Penalty: Penalty Not Recommended
Spiller Cleanup Dt: / /
Enforcement Date: / /
Invstgn Complete: / /
UST Involvement: False
Spill Class: Known release that creates potential for fire or hazard. DEC Response.
Willing Responsible Party. Corrective action taken.
Spill Closed Dt: / /
Corrective Action Plan Submitted: / /
Date Region Sent Summary to Central Office: / /
Date Spill Entered In Computer Data File: 10/07/97
Date Spill Entered In Computer Data File: Not reported
Update Date: 10/08/97
Is Updated: False

Tank:

PBS Number: Not reported
Tank Number: Not reported
Tank Size: Not reported

Map ID
Direction
Distance
Elevation

MAP FINDINGS

Site

Database(s)

EDR ID Number
EPA ID Number

CLEAN STRUCTURE CLEANERS (Continued)

1000195871

Test Method: Not reported
Leak Rate Failed Tank: Not reported
Gross Leak Rate: Not reported

Material:

Material Class Type: Hazardous Material
Quantity Spilled: 0
Unkonwn Quantity Spilled: True
Units: Gallons
Quantity Recovered: 0
Unkonwn Quantity Recovered: False
Material: CLEANING CHEMICALS/PRODUCTS
Class Type: CLEANING CHEMICALS/PRODUCTS
Times Material Entry In File: 55
CAS Number: Not reported
Last Date: Not reported

DEC Remarks: Not reported

Remark: CALLER IS THE BLDG MANAGER WHO REPORTED THAT A DRY CLEANING CHEMICAL PERK HAS SPILLED INSIDE THE BLDG AND THE BLDG IS FILLED WITH FUMES FROM THE CHEMICAL - CONTACT THE BLDG SUPER ON SCENE AND THE CALLER IS GOING TO CALL THE FIRE DEPT

AJ160
WNW
1/8-1/4
0.199 mi.
1050 ft.

97TH STREET CLEANERS
241 W 97TH ST
NEW YORK, NY 10025
Site 3 of 7 in cluster AJ

NY MANIFEST 1010198996
N/A

Relative:
Lower

NY MANIFEST:
EPA ID: NYD982534562
Country: USA
Mailing Name: 97TH STREET CLEANERS
Mailing Contact: JUNG RAN HUR
Mailing Address: 241 W 97TH STREET
Mailing Address 2: Not reported
Mailing City: NEW YORK
Mailing State: NY
Mailing Zip: 10025
Mailing Zip4: 6255
Mailing Country: USA
Mailing Phone: 212-316-2447

Actual:
73 ft.

NY MANIFEST:
No Manifest Records Available

AJ161
WNW
1/8-1/4
0.199 mi.
1050 ft.

97TH STREET CLEANERS
241 WEST 97TH STREET
NEW YORK, NY 10025
Site 4 of 7 in cluster AJ

NY DRYCLEANERS S110245803
N/A

Relative:
Lower

DRYCLEANERS:
Facility ID: 2-6202-01568
Phone Number: Not reported
Region: 2
Registration Effective Date: 5/15/2000 08:53:13:556
Inspection Date: 07MAR31

Actual:
73 ft.

Map ID
Direction
Distance
Elevation

MAP FINDINGS

Site

Database(s)

EDR ID Number
EPA ID Number

97TH STREET CLEANERS (Continued)

S110245803

Install Date: Not reported
Drop Shop: Not reported
Shutdown: Not reported
Alternate Solvent: Not reported
Current Business: PERC DRY CLEANER

AJ162
WNW
1/8-1/4
0.199 mi.
1050 ft.

AMERYS D C CORP
241 W 97TH ST
NEW YORK, NY 10025

RCRA-CESQG **1004756886**
FINDS **NYD982534562**

Site 5 of 7 in cluster AJ

Relative:
Lower

RCRA-CESQG:

Date form received by agency: 01/01/2007
Facility name: AMERYS D C CORP
Facility address: 241 W 97TH ST
NEW YORK, NY 10025
EPA ID: NYD982534562
Mailing address: W 97TH ST
NEW YORK, NY 10025
Contact: WON HUR
Contact address: W 97TH ST
NEW YORK, NY 10025

Contact country: US
Contact telephone: (212) 316-2447
Contact email: Not reported
EPA Region: 02
Classification: Conditionally Exempt Small Quantity Generator
Description: Handler: generates 100 kg or less of hazardous waste per calendar month, and accumulates 1000 kg or less of hazardous waste at any time; or generates 1 kg or less of acutely hazardous waste per calendar month, and accumulates at any time: 1 kg or less of acutely hazardous waste; or 100 kg or less of any residue or contaminated soil, waste or other debris resulting from the cleanup of a spill, into or on any land or water, of acutely hazardous waste; or generates 100 kg or less of any residue or contaminated soil, waste or other debris resulting from the cleanup of a spill, into or on any land or water, of acutely hazardous waste during any calendar month, and accumulates at any time: 1 kg or less of acutely hazardous waste; or 100 kg or less of any residue or contaminated soil, waste or other debris resulting from the cleanup of a spill, into or on any land or water, of acutely hazardous waste

Owner/Operator Summary:

Owner/operator name: AMERY D C CORP
Owner/operator address: NOT REQUIRED
NOT REQUIRED, NY 99999
Owner/operator country: US
Owner/operator telephone: (212) 555-1212
Legal status: Private
Owner/Operator Type: Owner
Owner/Op start date: Not reported
Owner/Op end date: Not reported

Owner/operator name: AMERY D C CORP
Owner/operator address: NOT REQUIRED
NOT REQUIRED, NY 99999

Map ID
Direction
Distance
Elevation

MAP FINDINGS

Site

Database(s)

EDR ID Number
EPA ID Number

AMERYS D C CORP (Continued)

1004756886

Owner/operator country: US
Owner/operator telephone: (212) 555-1212
Legal status: Private
Owner/Operator Type: Operator
Owner/Op start date: Not reported
Owner/Op end date: Not reported

Handler Activities Summary:

U.S. importer of hazardous waste: No
Mixed waste (haz. and radioactive): No
Recycler of hazardous waste: No
Transporter of hazardous waste: No
Treater, storer or disposer of HW: No
Underground injection activity: No
On-site burner exemption: No
Furnace exemption: No
Used oil fuel burner: No
Used oil processor: No
User oil refiner: No
Used oil fuel marketer to burner: No
Used oil Specification marketer: No
Used oil transfer facility: No
Used oil transporter: No

Historical Generators:

Date form received by agency: 01/01/2006
Facility name: AMERYS D C CORP
Classification: Conditionally Exempt Small Quantity Generator

Date form received by agency: 09/08/1993
Facility name: AMERYS D C CORP
Classification: Conditionally Exempt Small Quantity Generator

Violation Status: No violations found

FINDS:

Registry ID: 110009475415

Environmental Interest/Information System

RCRAInfo is a national information system that supports the Resource Conservation and Recovery Act (RCRA) program through the tracking of events and activities related to facilities that generate, transport, and treat, store, or dispose of hazardous waste. RCRAInfo allows RCRA program staff to track the notification, permit, compliance, and corrective action activities required under RCRA.

MAP FINDINGS

Map ID
Direction
Distance
Elevation

Site

Database(s)

EDR ID Number
EPA ID Number

AJ163
WNW
1/8-1/4
0.199 mi.
1050 ft.

APART
241 WEST 97TH STREET
NEW YORK, NY

Site 6 of 7 in cluster AJ

NY LTANKS

S108131142
N/A

Relative:
Lower

LTANKS:

Actual:
73 ft.

Site ID: 367849
 Spill No: 0604801
 Spill Date: 7/28/2006
 Spill Cause: Tank Overfill
 Spill Source: Institutional, Educational, Gov., Other
 Spill Class: Known release with minimal potential for fire or hazard. DEC Response. Willing Responsible Party. Corrective action taken.
 Spill Closed Dt: 7/31/2006
 Facility Addr2: Not reported
 Cleanup Ceased: Not reported
 Cleanup Meets Standard: False
 SWIS: 3101
 Investigator: SMSANGES
 Referred To: Not reported
 Reported to Dept: 7/28/2006
 CID: 444
 Water Affected: Not reported
 Spill Notifier: Other
 Last Inspection: Not reported
 Recommended Penalty: Penalty Not Recommended
 UST Involvement: False
 Remediation Phase: 0
 Date Entered In Computer: 7/28/2006
 Spill Record Last Update: 7/31/2006
 Spiller Name: SUPER
 Spiller Company: APART
 Spiller Address: 241 WEST 97TH STREET
 Spiller City,St,Zip: NEW YORK, NY
 Spiller County: 001
 Spiller Contact: SUPER
 Spiller Phone: (212) 865-5858
 Spiller Extention: Not reported
 DEC Region: 2
 DER Facility ID: 317816
 Remarks: ON SIDEWALK- UNKNOWN WHAT OCCURED, ALL CONATINED AND BEING CLEANED

Material:

Site ID: 367849
 Operable Unit ID: 1125751
 Operable Unit: 01
 Material ID: 2115276
 Material Code: 0003
 Material Name: #6 Fuel Oil
 Case No.: Not reported
 Material FA: Petroleum
 Quantity: 5
 Units: Gallons
 Recovered: No
 Resource Affected: Not reported
 Oxygenate: False

Map ID
Direction
Distance
Elevation

MAP FINDINGS

Site

Database(s)

EDR ID Number
EPA ID Number

APART (Continued)

S108131142

Tank Test:
Site ID: Not reported
Spill Tank Test: Not reported
Tank Number: Not reported
Tank Size: Not reported
Test Method: Not reported
Leak Rate: Not reported
Gross Fail: Not reported
Modified By: Not reported
Last Modified: Not reported
Test Method: Not reported

AD164
West
1/8-1/4
0.200 mi.
1054 ft.

NYCTA 96TH ST CENTRAL INSTR
96TH ST & BROADWAY
NEW YORK, NY 10025
Site 3 of 3 in cluster AD

RCRA-LQG 1000134218
FINDS NYD982738775
NY MANIFEST

Relative:
Lower

RCRA-LQG:

Actual:
74 ft.

Date form received by agency: 01/31/2008
Facility name: NYCT-96 STREET CENTRAL ROOM
Facility address: 96 TH STREET & BROADWAY
MANHATTAN, NY 10019
EPA ID: NYD982738775
Mailing address: BROADWAY 27TH FLOOR
BOWLING GREEN, NY 10004
Contact: JENNIFER WUOTINEN
Contact address: Not reported
Not reported
Contact country: Not reported
Contact telephone: (646) 252-5777
Contact email: Jennifer.Wuotinen@nyct.com
EPA Region: 02
Classification: Large Quantity Generator
Description: Handler: generates 1,000 kg or more of hazardous waste during any calendar month; or generates more than 1 kg of acutely hazardous waste during any calendar month; or generates more than 100 kg of any residue or contaminated soil, waste or other debris resulting from the cleanup of a spill, into or on any land or water, of acutely hazardous waste during any calendar month; or generates 1 kg or less of acutely hazardous waste during any calendar month, and accumulates more than 1 kg of acutely hazardous waste at any time; or generates 100 kg or less of any residue or contaminated soil, waste or other debris resulting from the cleanup of a spill, into or on any land or water, of acutely hazardous waste during any calendar month, and accumulates more than 100 kg of that material at any time

Owner/Operator Summary:

Owner/operator name: NEW YORK CITY TRANSIT AUTH
Owner/operator address: NOT REQUIRED
NOT REQUIRED, WY 99999
Owner/operator country: Not reported
Owner/operator telephone: (212) 555-1212
Legal status: Private
Owner/Operator Type: Owner
Owner/Op start date: Not reported

Map ID
Direction
Distance
Elevation

MAP FINDINGS

Site

Database(s)

EDR ID Number
EPA ID Number

NYCTA 96TH ST CENTRAL INSTR (Continued)

1000134218

Owner/Op end date: Not reported

Owner/operator name: NEW YORK CITY TRANSIT
Owner/operator address: BROADWAY 27TH FLOOR
BOWLING GREEN, NY 10004

Owner/operator country: US
Owner/operator telephone: Not reported
Legal status: State
Owner/Operator Type: Owner
Owner/Op start date: 06/01/1953
Owner/Op end date: Not reported

Owner/operator name: NEW YORK CITY TRANSIT
Owner/operator address: Not reported
Not reported

Owner/operator country: US
Owner/operator telephone: Not reported
Legal status: State
Owner/Operator Type: Operator
Owner/Op start date: 06/01/1953
Owner/Op end date: Not reported

Handler Activities Summary:

U.S. importer of hazardous waste: No
Mixed waste (haz. and radioactive): No
Recycler of hazardous waste: No
Transporter of hazardous waste: No
Treater, storer or disposer of HW: No
Underground injection activity: No
On-site burner exemption: No
Furnace exemption: No
Used oil fuel burner: No
Used oil processor: No
User oil refiner: No
Used oil fuel marketer to burner: No
Used oil Specification marketer: No
Used oil transfer facility: No
Used oil transporter: No

Historical Generators:

Date form received by agency: 01/01/2007
Facility name: NYCT-96 STREET CENTRAL ROOM
Site name: NYCTA 96TH ST CENTRAL INSTR
Classification: Not a generator, verified

Date form received by agency: 01/01/2006
Facility name: NYCT-96 STREET CENTRAL ROOM
Site name: NYCTA 96TH ST CENTRAL INSTR
Classification: Not a generator, verified

Date form received by agency: 07/08/1999
Facility name: NYCT-96 STREET CENTRAL ROOM
Site name: NYCTA 96TH ST CENTRAL INSTR
Classification: Not a generator, verified

Date form received by agency: 06/28/1989

Map ID
Direction
Distance
Elevation

MAP FINDINGS

Site

Database(s)

EDR ID Number
EPA ID Number

NYCTA 96TH ST CENTRAL INSTR (Continued)

1000134218

Facility name: NYCT-96 STREET CENTRAL ROOM
Site name: NYCTA 96TH ST CENTRAL INSTR
Classification: Large Quantity Generator

Hazardous Waste Summary:

Waste code: X002
Waste name: POLYCHLORINATED BIPHENOLS (PCBs)

Waste code: D008
Waste name: LEAD

Violation Status: No violations found

FINDS:

Registry ID: 110008030834

Environmental Interest/Information System

RCRAInfo is a national information system that supports the Resource Conservation and Recovery Act (RCRA) program through the tracking of events and activities related to facilities that generate, transport, and treat, store, or dispose of hazardous waste. RCRAInfo allows RCRA program staff to track the notification, permit, compliance, and corrective action activities required under RCRA.

NY MANIFEST:

EPA ID: NYD982738775
Country: USA
Mailing Name: NYCTA
Mailing Contact: JAMES H KLAMMER
Mailing Address: 2 BROADWAY
Mailing Address 2: ROOM A27.64
Mailing City: NEW YORK
Mailing State: NY
Mailing Zip: 10004
Mailing Zip4: Not reported
Mailing Country: USA
Mailing Phone: 212-492-8044

Document ID: Not reported
Manifest Status: Not reported
Trans1 State ID: NJ0000027193
Trans2 State ID: Not reported
Generator Ship Date: 2009-05-22
Trans1 Recv Date: 2009-05-22
Trans2 Recv Date: Not reported
TSD Site Recv Date: 2009-05-22
Part A Recv Date: Not reported
Part B Recv Date: Not reported
Generator EPA ID: NYD982738775
Trans1 EPA ID: Not reported
Trans2 EPA ID: Not reported
TSD ID: NJD002200046
Waste Code: Not reported
Quantity: 80.0

Map ID
Direction
Distance
Elevation

MAP FINDINGS

Site

Database(s)

EDR ID Number
EPA ID Number

NYCTA 96TH ST CENTRAL INSTR (Continued)

1000134218

Units: P - Pounds
Number of Containers: 1.0
Container Type: DM - Metal drums, barrels
Handling Method: T Chemical, physical, or biological treatment.
Specific Gravity: 1.0
Year: 09
Manifest Tracking Num: 003536014JJK
Import Ind: N
Export Ind: N
Discr Quantity Ind: N
Discr Type Ind: N
Discr Residue Ind: N
Discr Partial Reject Ind: N
Discr Full Reject Ind: N
Manifest Ref Num: Not reported
Alt Fac RCRA Id: Not reported
Alt Fac Sign Date: Not reported
Mgmt Method Type Code: H111

Document ID: Not reported
Manifest Status: Not reported
Trans1 State ID: NJ0000027193
Trans2 State ID: Not reported
Generator Ship Date: 2009-04-01
Trans1 Recv Date: 2009-04-01
Trans2 Recv Date: Not reported
TSD Site Recv Date: 2009-04-01
Part A Recv Date: Not reported
Part B Recv Date: Not reported
Generator EPA ID: NYD982738775
Trans1 EPA ID: Not reported
Trans2 EPA ID: Not reported
TSD ID: NJD002200046
Waste Code: Not reported
Quantity: 120.0
Units: P - Pounds
Number of Containers: 1.0
Container Type: DM - Metal drums, barrels
Handling Method: T Chemical, physical, or biological treatment.
Specific Gravity: 1.0
Year: 09
Manifest Tracking Num: 003633756JJK
Import Ind: N
Export Ind: N
Discr Quantity Ind: N
Discr Type Ind: N
Discr Residue Ind: N
Discr Partial Reject Ind: N
Discr Full Reject Ind: N
Manifest Ref Num: Not reported
Alt Fac RCRA Id: Not reported
Alt Fac Sign Date: Not reported
Mgmt Method Type Code: H141

Document ID: Not reported

Map ID
Direction
Distance
Elevation

MAP FINDINGS

Site

Database(s)

EDR ID Number
EPA ID Number

NYCTA 96TH ST CENTRAL INSTR (Continued)

1000134218

Manifest Status: Not reported
Trans1 State ID: NJ0000027193
Trans2 State ID: Not reported
Generator Ship Date: 2009-04-01
Trans1 Recv Date: 2009-04-01
Trans2 Recv Date: Not reported
TSD Site Recv Date: 2009-04-01
Part A Recv Date: Not reported
Part B Recv Date: Not reported
Generator EPA ID: NYD982738775
Trans1 EPA ID: Not reported
Trans2 EPA ID: Not reported
TSD ID: NJD002200046
Waste Code: Not reported
Quantity: 240.0
Units: P - Pounds
Number of Containers: 2.0
Container Type: DM - Metal drums, barrels
Handling Method: T Chemical, physical, or biological treatment.
Specific Gravity: 1.0
Year: 09
Manifest Tracking Num: 003633756JJK
Import Ind: N
Export Ind: N
Discr Quantity Ind: N
Discr Type Ind: N
Discr Residue Ind: N
Discr Partial Reject Ind: N
Discr Full Reject Ind: N
Manifest Ref Num: Not reported
Alt Fac RCRA Id: Not reported
Alt Fac Sign Date: Not reported
Mgmt Method Type Code: H111

Document ID: Not reported
Manifest Status: Not reported
Trans1 State ID: NJ0000027193
Trans2 State ID: Not reported
Generator Ship Date: 2009-05-22
Trans1 Recv Date: 2009-05-22
Trans2 Recv Date: Not reported
TSD Site Recv Date: 2009-05-22
Part A Recv Date: Not reported
Part B Recv Date: Not reported
Generator EPA ID: NYD982738775
Trans1 EPA ID: Not reported
Trans2 EPA ID: Not reported
TSD ID: NJD002200046
Waste Code: Not reported
Quantity: 80.0
Units: P - Pounds
Number of Containers: 1.0
Container Type: DM - Metal drums, barrels
Handling Method: T Chemical, physical, or biological treatment.
Specific Gravity: 1.0
Year: 09

Map ID
Direction
Distance
Elevation

MAP FINDINGS

Site

Database(s)

EDR ID Number
EPA ID Number

NYCTA 96TH ST CENTRAL INSTR (Continued)

1000134218

Manifest Tracking Num: 003536014JJK
Import Ind: N
Export Ind: N
Discr Quantity Ind: N
Discr Type Ind: N
Discr Residue Ind: N
Discr Partial Reject Ind: N
Discr Full Reject Ind: N
Manifest Ref Num: Not reported
Alt Fac RCRA Id: Not reported
Alt Fac Sign Date: Not reported
Mgmt Method Type Code: H111

Document ID: Not reported
Manifest Status: Not reported
Trans1 State ID: NJ0000027193
Trans2 State ID: Not reported
Generator Ship Date: 2010-11-24
Trans1 Recv Date: 2010-11-24
Trans2 Recv Date: Not reported
TSD Site Recv Date: 2010-11-24
Part A Recv Date: Not reported
Part B Recv Date: Not reported
Generator EPA ID: NYD982738775
Trans1 EPA ID: Not reported
Trans2 EPA ID: Not reported
TSD ID: NJD002200046
Waste Code: Not reported
Quantity: 65.0
Units: P - Pounds
Number of Containers: 1.0
Container Type: DM - Metal drums, barrels
Handling Method: T Chemical, physical, or biological treatment.
Specific Gravity: 1.0
Year: 2010
Manifest Tracking Num: 001057716GBF
Import Ind: N
Export Ind: N
Discr Quantity Ind: N
Discr Type Ind: N
Discr Residue Ind: N
Discr Partial Reject Ind: N
Discr Full Reject Ind: N
Manifest Ref Num: Not reported
Alt Fac RCRA Id: Not reported
Alt Fac Sign Date: Not reported
Mgmt Method Type Code: H111

Document ID: Not reported
Manifest Status: Not reported
Trans1 State ID: NJ0000027193
Trans2 State ID: Not reported
Generator Ship Date: 2010-01-06
Trans1 Recv Date: 2010-01-06
Trans2 Recv Date: Not reported

Map ID
Direction
Distance
Elevation

MAP FINDINGS

Site

Database(s)

EDR ID Number
EPA ID Number

NYCTA 96TH ST CENTRAL INSTR (Continued)

1000134218

TSD Site Recv Date: 2010-01-06
Part A Recv Date: Not reported
Part B Recv Date: Not reported
Generator EPA ID: NYD982738775
Trans1 EPA ID: Not reported
Trans2 EPA ID: Not reported
TSD ID: NJD002200046
Waste Code: Not reported
Quantity: 175.0
Units: P - Pounds
Number of Containers: 1.0
Container Type: DM - Metal drums, barrels
Handling Method: T Chemical, physical, or biological treatment.
Specific Gravity: 1.0
Year: 2010
Manifest Tracking Num: 001056932GBF
Import Ind: N
Export Ind: N
Discr Quantity Ind: N
Discr Type Ind: N
Discr Residue Ind: N
Discr Partial Reject Ind: N
Discr Full Reject Ind: N
Manifest Ref Num: Not reported
Alt Fac RCRA Id: Not reported
Alt Fac Sign Date: Not reported
Mgmt Method Type Code: H111

Document ID: Not reported
Manifest Status: Not reported
Trans1 State ID: NJ0000027193
Trans2 State ID: Not reported
Generator Ship Date: 2010-09-30
Trans1 Recv Date: 2010-09-30
Trans2 Recv Date: Not reported
TSD Site Recv Date: 2010-09-30
Part A Recv Date: Not reported
Part B Recv Date: Not reported
Generator EPA ID: NYD982738775
Trans1 EPA ID: Not reported
Trans2 EPA ID: Not reported
TSD ID: NJD002200046
Waste Code: Not reported
Quantity: 387.0
Units: P - Pounds
Number of Containers: 1.0
Container Type: DM - Metal drums, barrels
Handling Method: T Chemical, physical, or biological treatment.
Specific Gravity: 1.0
Year: 2010
Manifest Tracking Num: 006877349JJK
Import Ind: N
Export Ind: N
Discr Quantity Ind: N
Discr Type Ind: N
Discr Residue Ind: N

Map ID
Direction
Distance
Elevation

MAP FINDINGS

Site

Database(s)

EDR ID Number
EPA ID Number

NYCTA 96TH ST CENTRAL INSTR (Continued)

1000134218

Discr Partial Reject Ind: N
Discr Full Reject Ind: N
Manifest Ref Num: Not reported
Alt Fac RCRA Id: Not reported
Alt Fac Sign Date: Not reported
Mgmt Method Type Code: H111

Document ID: Not reported
Manifest Status: Not reported
Trans1 State ID: NJ0000027193
Trans2 State ID: Not reported
Generator Ship Date: 2010-04-13
Trans1 Recv Date: 2010-04-13
Trans2 Recv Date: Not reported
TSD Site Recv Date: 2010-04-13
Part A Recv Date: Not reported
Part B Recv Date: Not reported
Generator EPA ID: NYD982738775
Trans1 EPA ID: Not reported
Trans2 EPA ID: Not reported
TSD ID: NJD002200046
Waste Code: Not reported
Quantity: 325.0
Units: P - Pounds
Number of Containers: 1.0
Container Type: DM - Metal drums, barrels
Handling Method: T Chemical, physical, or biological treatment.
Specific Gravity: 1.0
Year: 2010
Manifest Tracking Num: 000959698GBF
Import Ind: N
Export Ind: N
Discr Quantity Ind: N
Discr Type Ind: N
Discr Residue Ind: N
Discr Partial Reject Ind: N
Discr Full Reject Ind: N
Manifest Ref Num: Not reported
Alt Fac RCRA Id: Not reported
Alt Fac Sign Date: Not reported
Mgmt Method Type Code: H111

Document ID: Not reported
Manifest Status: Not reported
Trans1 State ID: NJ0000027193
Trans2 State ID: Not reported
Generator Ship Date: 2010-07-08
Trans1 Recv Date: 2010-07-08
Trans2 Recv Date: Not reported
TSD Site Recv Date: 2010-07-08
Part A Recv Date: Not reported
Part B Recv Date: Not reported
Generator EPA ID: NYD982738775
Trans1 EPA ID: Not reported
Trans2 EPA ID: Not reported

Map ID
Direction
Distance
Elevation

MAP FINDINGS

Site

Database(s)

EDR ID Number
EPA ID Number

NYCTA 96TH ST CENTRAL INSTR (Continued)

1000134218

TSDF ID: NJD002200046
Waste Code: Not reported
Quantity: 235.0
Units: P - Pounds
Number of Containers: 1.0
Container Type: DM - Metal drums, barrels
Handling Method: T Chemical, physical, or biological treatment.
Specific Gravity: 1.0
Year: 2010
Manifest Tracking Num: 001053789GBF
Import Ind: N
Export Ind: N
Discr Quantity Ind: N
Discr Type Ind: N
Discr Residue Ind: N
Discr Partial Reject Ind: N
Discr Full Reject Ind: N
Manifest Ref Num: Not reported
Alt Fac RCRA Id: Not reported
Alt Fac Sign Date: Not reported
Mgmt Method Type Code: H111

Document ID: Not reported
Manifest Status: Not reported
Trans1 State ID: NJD054126164
Trans2 State ID: Not reported
Generator Ship Date: 2008-04-08
Trans1 Recv Date: 2008-04-08
Trans2 Recv Date: Not reported
TSD Site Recv Date: 2008-04-23
Part A Recv Date: Not reported
Part B Recv Date: Not reported
Generator EPA ID: NYD982738775
Trans1 EPA ID: Not reported
Trans2 EPA ID: Not reported
TSDF ID: NYD049836679
Waste Code: Not reported
Quantity: 300.0
Units: P - Pounds
Number of Containers: 3.0
Container Type: DM - Metal drums, barrels
Handling Method: T Chemical, physical, or biological treatment.
Specific Gravity: 1.0
Year: 08
Manifest Tracking Num: 003677210JJK
Import Ind: N
Export Ind: N
Discr Quantity Ind: N
Discr Type Ind: N
Discr Residue Ind: N
Discr Partial Reject Ind: N
Discr Full Reject Ind: N
Manifest Ref Num: Not reported
Alt Fac RCRA Id: Not reported
Alt Fac Sign Date: Not reported
Mgmt Method Type Code: H132

Map ID
Direction
Distance
Elevation

MAP FINDINGS

Site

Database(s)

EDR ID Number
EPA ID Number

NYCTA 96TH ST CENTRAL INSTR (Continued)

1000134218

Document ID: Not reported
Manifest Status: Not reported
Trans1 State ID: NJD054126164
Trans2 State ID: Not reported
Generator Ship Date: 2008-04-08
Trans1 Recv Date: 2008-04-08
Trans2 Recv Date: Not reported
TSD Site Recv Date: 2008-04-23
Part A Recv Date: Not reported
Part B Recv Date: Not reported
Generator EPA ID: NYD982738775
Trans1 EPA ID: Not reported
Trans2 EPA ID: Not reported
TSD ID: NYD049836679
Waste Code: Not reported
Quantity: 300.0
Units: P - Pounds
Number of Containers: 3.0
Container Type: DM - Metal drums, barrels
Handling Method: T Chemical, physical, or biological treatment.
Specific Gravity: 1.0
Year: 08
Manifest Tracking Num: 003677210JJK
Import Ind: N
Export Ind: N
Discr Quantity Ind: N
Discr Type Ind: N
Discr Residue Ind: N
Discr Partial Reject Ind: N
Discr Full Reject Ind: N
Manifest Ref Num: Not reported
Alt Fac RCRA Id: Not reported
Alt Fac Sign Date: Not reported
Mgmt Method Type Code: H132

Document ID: Not reported
Manifest Status: Not reported
Trans1 State ID: NJD054126164
Trans2 State ID: Not reported
Generator Ship Date: 2008-07-09
Trans1 Recv Date: 2008-07-09
Trans2 Recv Date: Not reported
TSD Site Recv Date: 2008-07-23
Part A Recv Date: Not reported
Part B Recv Date: Not reported
Generator EPA ID: NYD982738775
Trans1 EPA ID: Not reported
Trans2 EPA ID: Not reported
TSD ID: NYD049836679
Waste Code: Not reported
Quantity: 450.0
Units: P - Pounds
Number of Containers: 3.0
Container Type: DM - Metal drums, barrels
Handling Method: T Chemical, physical, or biological treatment.
Specific Gravity: 1.0

Map ID
Direction
Distance
Elevation

MAP FINDINGS

Site

Database(s)

EDR ID Number
EPA ID Number

NYCTA 96TH ST CENTRAL INSTR (Continued)

1000134218

Year: 08
Manifest Tracking Num: 003711950JJK
Import Ind: N
Export Ind: N
Discr Quantity Ind: N
Discr Type Ind: N
Discr Residue Ind: N
Discr Partial Reject Ind: N
Discr Full Reject Ind: N
Manifest Ref Num: Not reported
Alt Fac RCRA Id: Not reported
Alt Fac Sign Date: Not reported
Mgmt Method Type Code: H132

Document ID: Not reported
Manifest Status: Not reported
Trans1 State ID: NJ0000027193
Trans2 State ID: Not reported
Generator Ship Date: 2008-12-02
Trans1 Recv Date: 2008-12-02
Trans2 Recv Date: Not reported
TSD Site Recv Date: 2008-12-02
Part A Recv Date: Not reported
Part B Recv Date: Not reported
Generator EPA ID: NYD982738775
Trans1 EPA ID: Not reported
Trans2 EPA ID: Not reported
TSD ID: NJD002200046
Waste Code: Not reported
Quantity: 700.0
Units: P - Pounds
Number of Containers: 2.0
Container Type: DM - Metal drums, barrels
Handling Method: T Chemical, physical, or biological treatment.
Specific Gravity: 1.0

Year: 08
Manifest Tracking Num: 003536904JJK
Import Ind: N
Export Ind: N
Discr Quantity Ind: N
Discr Type Ind: N
Discr Residue Ind: N
Discr Partial Reject Ind: N
Discr Full Reject Ind: N
Manifest Ref Num: Not reported
Alt Fac RCRA Id: Not reported
Alt Fac Sign Date: Not reported
Mgmt Method Type Code: H111

Document ID: Not reported
Manifest Status: Not reported
Trans1 State ID: NJD054126164
Trans2 State ID: Not reported
Generator Ship Date: 2008-09-16
Trans1 Recv Date: 2008-09-16

Map ID
Direction
Distance
Elevation

MAP FINDINGS

Site

Database(s)

EDR ID Number
EPA ID Number

NYCTA 96TH ST CENTRAL INSTR (Continued)

1000134218

Trans2 Recv Date: Not reported
TSD Site Recv Date: 2008-09-24
Part A Recv Date: Not reported
Part B Recv Date: Not reported
Generator EPA ID: NYD982738775
Trans1 EPA ID: Not reported
Trans2 EPA ID: Not reported
TSD ID: NYD049836679
Waste Code: Not reported
Quantity: 500.0
Units: P - Pounds
Number of Containers: 5.0
Container Type: DM - Metal drums, barrels
Handling Method: T Chemical, physical, or biological treatment.
Specific Gravity: 1.0
Year: 08
Manifest Tracking Num: 003674611JJK
Import Ind: N
Export Ind: N
Discr Quantity Ind: N
Discr Type Ind: N
Discr Residue Ind: N
Discr Partial Reject Ind: N
Discr Full Reject Ind: N
Manifest Ref Num: Not reported
Alt Fac RCRA Id: Not reported
Alt Fac Sign Date: Not reported
Mgmt Method Type Code: H132

Document ID: Not reported
Manifest Status: Not reported
Trans1 State ID: NJ0000027193
Trans2 State ID: Not reported
Generator Ship Date: 2009-04-01
Trans1 Recv Date: 2009-04-01
Trans2 Recv Date: Not reported
TSD Site Recv Date: 2009-04-01
Part A Recv Date: Not reported
Part B Recv Date: Not reported
Generator EPA ID: NYD982738775
Trans1 EPA ID: Not reported
Trans2 EPA ID: Not reported
TSD ID: NJD002200046
Waste Code: Not reported
Quantity: 240.0
Units: P - Pounds
Number of Containers: 2.0
Container Type: DM - Metal drums, barrels
Handling Method: T Chemical, physical, or biological treatment.
Specific Gravity: 1.0
Year: 09
Manifest Tracking Num: 003633756JJK
Import Ind: N
Export Ind: N
Discr Quantity Ind: N
Discr Type Ind: N

Map ID
Direction
Distance
Elevation

MAP FINDINGS

Site

Database(s)

EDR ID Number
EPA ID Number

NYCTA 96TH ST CENTRAL INSTR (Continued)

1000134218

Discr Residue Ind: N
Discr Partial Reject Ind: N
Discr Full Reject Ind: N
Manifest Ref Num: Not reported
Alt Fac RCRA Id: Not reported
Alt Fac Sign Date: Not reported
Mgmt Method Type Code: H111

Document ID: Not reported
Manifest Status: Not reported
Trans1 State ID: NJ0000027193
Trans2 State ID: Not reported
Generator Ship Date: 2009-04-01
Trans1 Recv Date: 2009-04-01
Trans2 Recv Date: Not reported
TSD Site Recv Date: 2009-04-01
Part A Recv Date: Not reported
Part B Recv Date: Not reported
Generator EPA ID: NYD982738775
Trans1 EPA ID: Not reported
Trans2 EPA ID: Not reported
TSD ID: NJD002200046
Waste Code: Not reported
Quantity: 120.0
Units: P - Pounds
Number of Containers: 1.0
Container Type: DM - Metal drums, barrels
Handling Method: T Chemical, physical, or biological treatment.
Specific Gravity: 1.0
Year: 09
Manifest Tracking Num: 003633756JJK
Import Ind: N
Export Ind: N
Discr Quantity Ind: N
Discr Type Ind: N
Discr Residue Ind: N
Discr Partial Reject Ind: N
Discr Full Reject Ind: N
Manifest Ref Num: Not reported
Alt Fac RCRA Id: Not reported
Alt Fac Sign Date: Not reported
Mgmt Method Type Code: H141

Document ID: Not reported
Manifest Status: Not reported
Trans1 State ID: NJ0000027193
Trans2 State ID: Not reported
Generator Ship Date: 2009-05-22
Trans1 Recv Date: 2009-05-22
Trans2 Recv Date: Not reported
TSD Site Recv Date: 2009-05-22
Part A Recv Date: Not reported
Part B Recv Date: Not reported
Generator EPA ID: NYD982738775
Trans1 EPA ID: Not reported

Map ID
Direction
Distance
Elevation

MAP FINDINGS

Site

Database(s)

EDR ID Number
EPA ID Number

NYCTA 96TH ST CENTRAL INSTR (Continued)

1000134218

Trans2 EPA ID: Not reported
TSDF ID: NJD002200046
Waste Code: Not reported
Quantity: 80.0
Units: P - Pounds
Number of Containers: 1.0
Container Type: DM - Metal drums, barrels
Handling Method: T Chemical, physical, or biological treatment.
Specific Gravity: 1.0
Year: 09
Manifest Tracking Num: 003536014JJK
Import Ind: N
Export Ind: N
Discr Quantity Ind: N
Discr Type Ind: N
Discr Residue Ind: N
Discr Partial Reject Ind: N
Discr Full Reject Ind: N
Manifest Ref Num: Not reported
Alt Fac RCRA Id: Not reported
Alt Fac Sign Date: Not reported
Mgmt Method Type Code: H111

Document ID: Not reported
Manifest Status: Not reported
Trans1 State ID: NJ0000027193
Trans2 State ID: Not reported
Generator Ship Date: 2010-01-06
Trans1 Recv Date: 2010-01-06
Trans2 Recv Date: Not reported
TSD Site Recv Date: 2010-01-06
Part A Recv Date: Not reported
Part B Recv Date: Not reported
Generator EPA ID: NYD982738775
Trans1 EPA ID: Not reported
Trans2 EPA ID: Not reported
TSDF ID: NJD002200046
Waste Code: Not reported
Quantity: 175.0
Units: P - Pounds
Number of Containers: 1.0
Container Type: DM - Metal drums, barrels
Handling Method: T Chemical, physical, or biological treatment.
Specific Gravity: 1.0
Year: 10
Manifest Tracking Num: 001056932GBF
Import Ind: N
Export Ind: N
Discr Quantity Ind: N
Discr Type Ind: N
Discr Residue Ind: N
Discr Partial Reject Ind: N
Discr Full Reject Ind: N
Manifest Ref Num: Not reported
Alt Fac RCRA Id: Not reported
Alt Fac Sign Date: Not reported

Map ID
Direction
Distance
Elevation

MAP FINDINGS

Site

Database(s)

EDR ID Number
EPA ID Number

NYCTA 96TH ST CENTRAL INSTR (Continued)

1000134218

Mgmt Method Type Code: H111

Document ID: Not reported
Manifest Status: Not reported
Trans1 State ID: NJD054126164
Trans2 State ID: Not reported
Generator Ship Date: 11/1/2007
Trans1 Recv Date: 11/1/2007
Trans2 Recv Date: Not reported
TSD Site Recv Date: 11/19/2007
Part A Recv Date: Not reported
Part B Recv Date: Not reported
Generator EPA ID: NYD982738775
Trans1 EPA ID: Not reported
Trans2 EPA ID: Not reported
TSD ID: NYD049836679
Waste Code: Not reported
Quantity: 3000
Units: P - Pounds
Number of Containers: 10
Container Type: DM - Metal drums, barrels
Handling Method: T Chemical, physical, or biological treatment.
Specific Gravity: 1
Year: 07
Manifest Tracking Num: 003711214JJK
Import Ind: N
Export Ind: N
Discr Quantity Ind: N
Discr Type Ind: N
Discr Residue Ind: N
Discr Partial Reject Ind: N
Discr Full Reject Ind: N
Manifest Ref Num: Not reported
Alt Fac RCRA Id: Not reported
Alt Fac Sign Date: Not reported
Mgmt Method Type Code: H132

Document ID: Not reported
Manifest Status: Not reported
Trans1 State ID: NJD054126164
Trans2 State ID: Not reported
Generator Ship Date: 2008-09-16
Trans1 Recv Date: 2008-09-16
Trans2 Recv Date: Not reported
TSD Site Recv Date: 2008-09-24
Part A Recv Date: Not reported
Part B Recv Date: Not reported
Generator EPA ID: NYD982738775
Trans1 EPA ID: Not reported
Trans2 EPA ID: Not reported
TSD ID: NYD049836679
Waste Code: Not reported
Quantity: 500.0
Units: P - Pounds
Number of Containers: 5.0

Map ID
 Direction
 Distance
 Elevation

MAP FINDINGS

Site

Database(s)

EDR ID Number
 EPA ID Number

NYCTA 96TH ST CENTRAL INSTR (Continued)

1000134218

Container Type: DM - Metal drums, barrels
 Handling Method: T Chemical, physical, or biological treatment.
 Specific Gravity: 1.0
 Year: 08
 Manifest Tracking Num: 003674611JJK
 Import Ind: N
 Export Ind: N
 Discr Quantity Ind: N
 Discr Type Ind: N
 Discr Residue Ind: N
 Discr Partial Reject Ind: N
 Discr Full Reject Ind: N
 Manifest Ref Num: Not reported
 Alt Fac RCRA Id: Not reported
 Alt Fac Sign Date: Not reported
 Mgmt Method Type Code: H132

[Click this hyperlink](#) while viewing on your computer to access
 7 additional NY_MANIFEST: record(s) in the EDR Site Report.

**AL165
 NW
 1/8-1/4
 0.200 mi.
 1057 ft.**

**CLEAN STRUCTURE/TWIN ROSE CLEANERS
 2605 BROADWAY
 NEW YORK, NY 10025**

**NY DRYCLEANERS S110246241
 N/A**

Site 2 of 4 in cluster AL

**Relative:
 Lower**

DRYCLEANERS:
 Facility ID: 2-6202-01192
 Phone Number: Not reported
 Region: 2
 Registration Effective Date: 4/16/2003 10:30:40:54
 Inspection Date: 07SEP10
 Install Date: Not reported
 Drop Shop: Not reported
 Shutdown: Not reported
 Alternate Solvent: Not reported
 Current Business: PERC DRY CLEANER

**Actual:
 81 ft.**

**AI166
 SSE
 1/8-1/4
 0.200 mi.
 1056 ft.**

**43 WEST 95TH STREET
 43 WEST 95TH STREET
 MANHATTAN, NY**

**NY LTANKS S102672898
 NY HIST LTANKS N/A**

Site 3 of 3 in cluster AI

**Relative:
 Higher**

LTANKS:
 Site ID: 227559
 Spill No: 9500758
 Spill Date: 4/19/1995
 Spill Cause: Tank Overfill
 Spill Source: Private Dwelling
 Spill Class: Known release with minimal potential for fire or hazard. DEC Response.
 Willing Responsible Party. Corrective action taken.
 Spill Closed Dt: 4/19/1995
 Facility Addr2: Not reported
 Cleanup Ceased: 4/19/1995
 Cleanup Meets Standard: True

**Actual:
 108 ft.**

Map ID
Direction
Distance
Elevation

MAP FINDINGS

Site

Database(s)

EDR ID Number
EPA ID Number

43 WEST 95TH STREET (Continued)

S102672898

SWIS: 3101
Investigator: SMMARTIN
Referred To: Not reported
Reported to Dept: 4/19/1995
CID: Not reported
Water Affected: Not reported
Spill Notifier: Responsible Party
Last Inspection: Not reported
Recommended Penalty: Penalty Not Recommended
UST Involvement: False
Remediation Phase: 0
Date Entered In Computer: 5/15/1995
Spill Record Last Update: 9/30/2004
Spiller Name: Not reported
Spiller Company: PETROLEUM HEAT & POWER
Spiller Address: 3616 19TH AVENUE
Spiller City,St,Zip: ASTORIA, NY 11105
Spiller County: 001
Spiller Contact: Not reported
Spiller Phone: Not reported
Spiller Extention: Not reported
DEC Region: 2
DER Facility ID: 187807
Remarks: DRIVER OVERFILLED TANK.

Material:

Site ID: 227559
Operable Unit ID: 1011663
Operable Unit: 01
Material ID: 369374
Material Code: 0001
Material Name: #2 Fuel Oil
Case No.: Not reported
Material FA: Petroleum
Quantity: 1
Units: Gallons
Recovered: Yes
Resource Affected: Not reported
Oxygenate: False

Tank Test:

Site ID: Not reported
Spill Tank Test: Not reported
Tank Number: Not reported
Tank Size: Not reported
Test Method: Not reported
Leak Rate: Not reported
Gross Fail: Not reported
Modified By: Not reported
Last Modified: Not reported
Test Method: Not reported

HIST LTANKS:

Region of Spill: 2
Spill Number: 9500758

Map ID
Direction
Distance
Elevation

MAP FINDINGS

Site

Database(s)

EDR ID Number
EPA ID Number

43 WEST 95TH STREET (Continued)

S102672898

Spill Date: 04/19/1995
Spill Time: 10:00
Spill Cause: Tank Overfill
Resource Affectd: On Land
Water Affected: Not reported
Spill Source: Private Dwelling
Spill Class: Known release with minimal potential for fire or hazard. DEC Response.
Willing Responsible Party. Corrective action taken.
Spill Closed Dt: 04/19/95
Cleanup Ceased: 04/19/95
Cleanup Meets Standard: True
Investigator: MARTINKAT
Caller Name: Not reported
Caller Agency: Not reported
Caller Phone: Not reported
Caller Extension: Not reported
Notifier Name: Not reported
Notifier Agency: Not reported
Notifier Phone: Not reported
Notifier Extension: Not reported
Reported to Department Date: 04/19/95
Reported to Department Time: 10:19
SWIS: 62
Spiller Contact: Not reported
Spiller Phone: Not reported
Spiller Extention: Not reported
Spiller Name: PETROLEUM HEAT & POWER
Spiller Address: 3616 19TH AVENUE
Spiller City,St,Zip: ASTORIA, NEW YORK 11105
Spiller Cleanup Date: / /
Facility Contact: Not reported
Facility Phone: (718) 932-2700
Facility Extention: Not reported
Spill Notifier: Responsible Party
PBS Number: Not reported
Last Inspection: / /
Recommended Penalty: Penalty Not Recommended
Enforcement Date: / /
Investigation Complete: / /
UST Involvement: False
Date Region Sent Summary to Central Office: / /
Corrective Action Plan Submitted: / /
Date Spill Entered In Computer Data File: 05/15/95
Time Spill Entered In Computer Data File: Not reported
Spill Record Last Update: / /
Is Updated: False

Tank:

PBS Number: Not reported
Tank Number: Not reported
Tank Size: Not reported
Test Method: Not reported
Leak Rate Failed Tank: Not reported
Gross Leak Rate: Not reported

Material:

Material Class Type: Petroleum

Map ID
Direction
Distance
Elevation

MAP FINDINGS

Site

Database(s)

EDR ID Number
EPA ID Number

43 WEST 95TH STREET (Continued)

S102672898

Quantity Spilled: 1
Unkonwn Quantity Spilled: False
Units: Gallons
Quantity Recovered: 1
Unkonwn Quantity Recovered: False
Material: #2 FUEL OIL
Class Type: #2 FUEL OIL
Times Material Entry In File: 24464
CAS Number: Not reported
Last Date: 19941207
DEC Remarks: Not reported
Spill Cause: DRIVER OVERFILLED TANK.

**AM167
NNW
1/8-1/4
0.200 mi.
1058 ft.**

**HOTEL MIDWAY
216 W 100 ST
NEW YORK, NY 10025**

**NY AST U003386899
NY HIST AST N/A**

Site 1 of 2 in cluster AM

**Relative:
Higher**

AST:

Region: STATE
DEC Region: 2
Site Status: Active
Facility Id: 2-195367
Program Type: PBS
UTM X: 586971.94876000006
UTM Y: 4516738.9195699999
Expiration Date: 2012/07/07

**Actual:
91 ft.**

Affiliation Records:

Site Id: 6312
Affiliation Type: Mail Contact
Company Name: MIDWAY HOTEL INC
Contact Type: Not reported
Contact Name: MR. MICHAEL AHREN
Address1: 216 W 100 ST
Address2: Not reported
City: NEW YORK
State: NY
Zip Code: 10025
Country Code: 001
Phone: (212) 865-7879
Phone Ext: Not reported
Email: Not reported
Fax Number: Not reported
Modified By: TRANSLAT
Date Last Modified: 3/4/2004

Site Id: 6312
Affiliation Type: Owner
Company Name: MIDWAY HOTEL INC
Contact Type: PRESIDENT
Contact Name: MICHAEL AHREN
Address1: 216 W 100 ST
Address2: Not reported
City: NEW YORK
State: NY
Zip Code: 10025

Map ID
Direction
Distance
Elevation

MAP FINDINGS

Site

Database(s)

EDR ID Number
EPA ID Number

HOTEL MIDWAY (Continued)

U003386899

Country Code: 001
Phone: (212) 865-7879
Phone Ext: Not reported
Email: Not reported
Fax Number: Not reported
Modified By: dxliving
Date Last Modified: 2/21/2008

Site Id: 6312
Affiliation Type: Emergency Contact
Company Name: MIDWAY HOTEL INC
Contact Type: Not reported
Contact Name: ENRIQUE MERINO
Address1: Not reported
Address2: Not reported
City: Not reported
State: NN
Zip Code: Not reported
Country Code: 001
Phone: (917) 925-4456
Phone Ext: Not reported
Email: Not reported
Fax Number: Not reported
Modified By: TRANSLAT
Date Last Modified: 3/4/2004

Site Id: 6312
Affiliation Type: On-Site Operator
Company Name: HOTEL MIDWAY
Contact Type: Not reported
Contact Name: MIDWAY HOTEL INC
Address1: Not reported
Address2: Not reported
City: Not reported
State: NN
Zip Code: Not reported
Country Code: 001
Phone: (212) 865-7879
Phone Ext: Not reported
Email: Not reported
Fax Number: Not reported
Modified By: TRANSLAT
Date Last Modified: 3/4/2004

Equipment Records:

D02 - Pipe Type - Galvanized Steel
C00 - Pipe Location - No Piping
F00 - Pipe External Protection - None
I04 - Overfill - Product Level Gauge (A/G)
A00 - Tank Internal Protection - None
B00 - Tank External Protection - None
H99 - Tank Leak Detection - Other
G00 - Tank Secondary Containment - None

Tank Info:

Tank Number: 001

Map ID
Direction
Distance
Elevation

MAP FINDINGS

Site

Database(s)

EDR ID Number
EPA ID Number

HOTEL MIDWAY (Continued)

U003386899

Tank Id: 10880
Tank Location: 1
Tank Type: Steel/Carbon Steel/Iron
Tank Status: In Service
Tank Model: Not reported
Pipe Model: Not reported
Install Date: 1/1/1920
Capacity Gallons: 5000
Tightness Test Method: NN
Date Test: Not reported
Next Test Date: Not reported
Date Tank Closed: Not reported
Register: True
Modified By: dxliving
Last Modified: 2/21/2008

HIST AST:

PBS Number: 2-195367
SWIS Code: 6201
Operator: MIDWAY HOTEL INC
Facility Phone: (212) 865-7879
Facility Addr2: 216 W 100 ST
Facility Type: Not reported
Emergency: CHARLES MODESTE
Emergency Tel: (212) 316-0945
Old PBSNO: Not reported
Date Inspected: Not reported
Inspector: Not reported
Result of Inspection: Not reported
Owner Name: MIDWAY HOTEL INC
Owner Address: 216 W 100 ST
Owner City,St,Zip: NEW YORK, NY 10025
Federal ID: Not reported
Owner Tel: (212) 865-7879
Owner Type: Corporate/Commercial
Owner Subtype: Not reported
Mailing Contact: MR. MICHAEL AHREN
Mailing Name: MIDWAY HOTEL INC
Mailing Address: 216 W 100 ST
Mailing Address 2: Not reported
Mailing City,St,Zip: NEW YORK, NY 10025
Mailing Telephone: (212) 865-7879
Owner Mark: First Owner
Facility Status: 1 - Active PBS facility, i.e. total capacity of the PBS tanks is greater than 1,100 gallons, regardless if Subpart 360-14 tanks exist or not at the facility.
Certification Flag: False
Certification Date: 07/07/1997
Expiration: 07/07/2002
Renew Flag: False
Renew Date: Not reported
Total Capacity: 5000
FAMT: True
Facility Screen: Minor Data Missing
Owner Screen: No Missing Data
Tank Screen: Minor Data Missing
Dead Letter: False

Map ID
 Direction
 Distance
 Elevation

MAP FINDINGS

Site

Database(s)

EDR ID Number
 EPA ID Number

HOTEL MIDWAY (Continued)

U003386899

CBS Number: Not reported
 Town or City: NEW YORK CITY
 County Code: 62
 Town or City Code: 01
 Region: 2

Tank ID: 001
 Tank Location: ABOVEGROUND
 Tank Status: In Service
 Install Date: Not reported
 Capacity (Gal): 5000
 Product Stored: NOS 1,2, OR 4 FUEL OIL
 Tank Type: Steel/carbon steel
 Tank Internal: Not reported
 Tank External: Not reported
 Pipe Location: Not reported
 Pipe Type: GALVANIZED STEEL
 Pipe Internal: Not reported
 Pipe External: Not reported
 Tank Containment: None
 Leak Detection: 9
 Overfill Protection: 4
 Dispenser Method: Gravity
 Date Tested: Not reported
 Next Test Date: Not reported
 Missing Data for Tank: Minor Data Missing
 Date Closed: Not reported
 Test Method: Not reported
 Deleted: False
 Updated: False
 SPDES Number: Not reported
 Lat/Long: Not reported

**168
 SE
 1/8-1/4
 0.203 mi.
 1070 ft.**

**REGINA METROPOLITAN CORP
 27 WEST 96 ST
 NEW YORK, NY 10025**

**NY AST U003392550
 NY HIST AST N/A**

**Relative:
 Higher**

AST:
 Region: STATE
 DEC Region: 2
 Site Status: Active
 Facility Id: 2-200050
 Program Type: PBS
 UTM X: 587314.83842000004
 UTM Y: 4516196.39977
 Expiration Date: 2012/10/23

**Actual:
 100 ft.**

Affiliation Records:
 Site Id: 6718
 Affiliation Type: Emergency Contact
 Company Name: REGINA METROPOLITAN CORP
 Contact Type: Not reported
 Contact Name: MR M RETTER
 Address1: Not reported
 Address2: Not reported
 City: Not reported

Map ID
Direction
Distance
Elevation

MAP FINDINGS

Site

Database(s)

EDR ID Number
EPA ID Number

REGINA METROPOLITAN CORP (Continued)

U003392550

State: NN
Zip Code: Not reported
Country Code: 001
Phone: (212) 873-4919
Phone Ext: Not reported
Email: Not reported
Fax Number: Not reported
Modified By: TRANSLAT
Date Last Modified: 3/4/2004

Site Id: 6718
Affiliation Type: On-Site Operator
Company Name: REGINA METROPOLITAN CORP
Contact Type: Not reported
Contact Name: REGINA METROPOLITAN CORP
Address1: Not reported
Address2: Not reported
City: Not reported
State: NN
Zip Code: Not reported
Country Code: 001
Phone: (212) 873-4919
Phone Ext: Not reported
Email: Not reported
Fax Number: Not reported
Modified By: TRANSLAT
Date Last Modified: 3/4/2004

Site Id: 6718
Affiliation Type: Owner
Company Name: REGINA METROPOLITAN CORP
Contact Type: MANAGING AGENT
Contact Name: ARI PAUL
Address1: 155 RIVERSIDE DR
Address2: Not reported
City: NEW YORK
State: NY
Zip Code: 10024
Country Code: 001
Phone: (212) 873-4919
Phone Ext: Not reported
Email: Not reported
Fax Number: Not reported
Modified By: KXTANG
Date Last Modified: 8/8/2007

Site Id: 6718
Affiliation Type: Mail Contact
Company Name: REGINA METROPOLITAN CORP
Contact Type: Not reported
Contact Name: Not reported
Address1: 155 RIVERSIDE DR
Address2: Not reported
City: NEW YORK
State: NY
Zip Code: 10024
Country Code: 001

Map ID
Direction
Distance
Elevation

MAP FINDINGS

Site

Database(s)

EDR ID Number
EPA ID Number

REGINA METROPOLITAN CORP (Continued)

U003392550

Phone: (212) 873-4919
Phone Ext: Not reported
Email: Not reported
Fax Number: Not reported
Modified By: TRANSLAT
Date Last Modified: 3/4/2004

Equipment Records:

H00 - Tank Leak Detection - None
C00 - Pipe Location - No Piping
F00 - Pipe External Protection - None
G99 - Tank Secondary Containment - Other
I04 - Overfill - Product Level Gauge (A/G)
B00 - Tank External Protection - None
A00 - Tank Internal Protection - None
J02 - Dispenser - Suction
D01 - Pipe Type - Steel/Carbon Steel/Iron
L09 - Piping Leak Detection - Exempt Suction Piping

Tank Info:

Tank Number: 001
Tank Id: 24846
Tank Location: 1
Tank Type: Steel/Carbon Steel/Iron
Tank Status: In Service
Tank Model: Not reported
Pipe Model: Not reported
Install Date: 1/1/1943
Capacity Gallons: 7500
Tightness Test Method: NN
Date Test: Not reported
Next Test Date: Not reported
Date Tank Closed: Not reported
Register: True
Modified By: KXTANG
Last Modified: 8/8/2007

HIST AST:

PBS Number: 2-200050
SWIS Code: 6201
Operator: REGINA METROPOLITAN CORP
Facility Phone: (212) 873-4919
Facility Addr2: 27 WEST 96 ST
Facility Type: APARTMENT BUILDING
Emergency: MR M RETTER
Emergency Tel: (212) 873-4919
Old PBSNO: Not reported
Date Inspected: Not reported
Inspector: Not reported
Result of Inspection: Not reported
Owner Name: REGINA METROPOLITAN CORP
Owner Address: 155 RIVERSIDE DR
Owner City,St,Zip: NEW YORK, NY 10024
Federal ID: Not reported
Owner Tel: (212) 873-4919
Owner Type: Corporate/Commercial

Map ID
Direction
Distance
Elevation

MAP FINDINGS

Site

Database(s)

EDR ID Number
EPA ID Number

REGINA METROPOLITAN CORP (Continued)

U003392550

Owner Subtype: Not reported
Mailing Contact: Not reported
Mailing Name: REGINA METROPOLITAN CORP
Mailing Address: 155 RIVERSIDE DR
Mailing Address 2: Not reported
Mailing City, St, Zip: NEW YORK, NY 10024
Mailing Telephone: (212) 873-4919
Owner Mark: First Owner
Facility Status: 1 - Active PBS facility, i.e. total capacity of the PBS tanks is greater than 1,100 gallons, regardless if Subpart 360-14 tanks exist or not at the facility.

Certification Flag: False
Certification Date: 09/23/1997
Expiration: 10/23/2002
Renew Flag: False
Renew Date: Not reported
Total Capacity: 7500
FAMT: True
Facility Screen: No Missing Data
Owner Screen: No Missing Data
Tank Screen: Minor Data Missing
Dead Letter: False
CBS Number: Not reported
Town or City: NEW YORK CITY
County Code: 62
Town or City Code: 01
Region: 2

Tank ID: 001
Tank Location: ABOVEGROUND
Tank Status: In Service
Install Date: Not reported
Capacity (Gal): 7500
Product Stored: NOS 5 OR 6 FUEL OIL
Tank Type: Steel/carbon steel
Tank Internal: Not reported
Tank External: Not reported
Pipe Location: Not reported
Pipe Type: STEEL/IRON
Pipe Internal: Not reported
Pipe External: Not reported
Tank Containment: Other
Leak Detection: 0
Overfill Protection: 4
Dispenser Method: Suction
Date Tested: Not reported
Next Test Date: Not reported
Missing Data for Tank: Minor Data Missing
Date Closed: Not reported
Test Method: Not reported
Deleted: False
Updated: False
SPDES Number: Not reported
Lat/Long: Not reported

MAP FINDINGS

Map ID
 Direction
 Distance
 Elevation

Site

Database(s)

EDR ID Number
 EPA ID Number

AN169 **200 W. 94 STREET**
WSW **200 WEST 94TH STREET**
1/8-1/4 **MANHATTAN, NY**
0.208 mi.
1100 ft. **Site 1 of 6 in cluster AN**

NY LTANKS **S102672635**
NY HIST LTANKS **N/A**

Relative:
Higher

LTANKS:

Actual:
97 ft.

Site ID: 215962
 Spill No: 9409258
 Spill Date: 10/11/1994
 Spill Cause: Tank Overfill
 Spill Source: Private Dwelling
 Spill Class: Not reported
 Spill Closed Dt: 10/11/1994
 Facility Addr2: Not reported
 Cleanup Ceased: 10/11/1994
 Cleanup Meets Standard: True
 SWIS: 3101
 Investigator: O'DOWD
 Referred To: Not reported
 Reported to Dept: 10/11/1994
 CID: Not reported
 Water Affected: Not reported
 Spill Notifier: Local Agency
 Last Inspection: Not reported
 Recommended Penalty: Penalty Not Recommended
 UST Involvement: False
 Remediation Phase: 0
 Date Entered In Computer: 11/7/1994
 Spill Record Last Update: 11/7/1994
 Spiller Name: Not reported
 Spiller Company: COOPER FUEL
 Spiller Address: 730 WASHINGTON AVE
 Spiller City,St,Zip: NEW YORK, NY
 Spiller County: 001
 Spiller Contact: Not reported
 Spiller Phone: Not reported
 Spiller Extention: Not reported
 DEC Region: 2
 DER Facility ID: 178815
 Remarks: NYC DEP ON SCENE. NYCDF & HAZMAT ON SCENE. DISPATCHER O'TOOLE (212)570-4300 WANTS A CALL BACK.

Material:

Site ID: 215962
 Operable Unit ID: 1007020
 Operable Unit: 01
 Material ID: 378681
 Material Code: 0001
 Material Name: #2 Fuel Oil
 Case No.: Not reported
 Material FA: Petroleum
 Quantity: 50
 Units: Gallons
 Recovered: No
 Resource Affected: Not reported
 Oxygenate: False

Map ID
Direction
Distance
Elevation

MAP FINDINGS

Site

Database(s)

EDR ID Number
EPA ID Number

200 W. 94 STREET (Continued)

S102672635

Tank Test:

Site ID: Not reported
Spill Tank Test: Not reported
Tank Number: Not reported
Tank Size: Not reported
Test Method: Not reported
Leak Rate: Not reported
Gross Fail: Not reported
Modified By: Not reported
Last Modified: Not reported
Test Method: Not reported

HIST LTANKS:

Region of Spill: 2
Spill Number: 9409258
Spill Date: 10/11/1994
Spill Time: 17:00
Spill Cause: Tank Overfill
Resource Affectd: In Sewer
Water Affected: Not reported
Spill Source: Private Dwelling
Spill Class: Not reported
Spill Closed Dt: 10/11/94
Cleanup Ceased: 10/11/94
Cleanup Meets Standard: True
Investigator: O'DOWD
Caller Name: Not reported
Caller Agency: Not reported
Caller Phone: Not reported
Caller Extension: Not reported
Notifier Name: Not reported
Notifier Agency: Not reported
Notifier Phone: Not reported
Notifier Extension: Not reported
Reported to Department Date: 10/11/94
Reported to Department Time: 18:00
SWIS: 62
Spiller Contact: Not reported
Spiller Phone: Not reported
Spiller Extention: Not reported
Spiller Name: COOPER FUEL
Spiller Address: 730 WASHINGTON AVE
Spiller City,St,Zip: NEW YORK, NEW YORK
Spiller Cleanup Date: / /
Facility Contact: Not reported
Facility Phone: Not reported
Facility Extention: Not reported
Spill Notifier: Local Agency
PBS Number: Not reported
Last Inspection: / /
Recommended Penalty: Penalty Not Recommended
Enforcement Date: / /
Investigation Complete: / /
UST Involvement: False
Date Region Sent Summary to Central Office: / /

Map ID
Direction
Distance
Elevation

MAP FINDINGS

Site

Database(s)

EDR ID Number
EPA ID Number

200 W. 94 STREET (Continued)

S102672635

Corrective Action Plan Submitted: / /
Date Spill Entered In Computer Data File: 11/07/94
Time Spill Entered In Computer Data File: Not reported
Spill Record Last Update: 11/07/94
Is Updated: False

Tank:

PBS Number: Not reported
Tank Number: Not reported
Tank Size: Not reported
Test Method: Not reported
Leak Rate Failed Tank: Not reported
Gross Leak Rate: Not reported

Material:

Material Class Type: Petroleum
Quantity Spilled: 50
Unkonwn Quantity Spilled: False
Units: Gallons
Quantity Recovered: 0
Unkonwn Quantity Recovered: False
Material: #2 FUEL OIL
Class Type: #2 FUEL OIL
Times Material Entry In File: 24464
CAS Number: Not reported
Last Date: 19941207
DEC Remarks: Not reported
Spill Cause: NYC DEP ON SCENE. NYCDF HAZMAT ON SCENE. DISPATCHER O TOOLE 212)570-4300 WANTS A CALL BACK.

**AN170
WSW
1/8-1/4
0.208 mi.
1100 ft.**

**CONSOLIDATED EDISON
W 94 ST AND AMSTERDAM AVE
NEW YORK, NY 10025**

**NY MANIFEST S110046756
N/A**

Site 2 of 6 in cluster AN

**Relative:
Higher**

NY MANIFEST:
EPA ID: NYP004187290
Country: USA
Mailing Name: CONSOLIDATED EDISON
Mailing Contact: CONSOLIDATED EDISON
Mailing Address: 4 IRVING PLACE RM 828
Mailing Address 2: Not reported
Mailing City: NEW YORK
Mailing State: NY
Mailing Zip: 10003
Mailing Zip4: Not reported
Mailing Country: USA
Mailing Phone: 212-460-2808

**Actual:
97 ft.**

NY MANIFEST:

No Manifest Records Available

Map ID
Direction
Distance
Elevation

MAP FINDINGS

Site

Database(s)

EDR ID Number
EPA ID Number

AN171 201 WEST 94TH STREET/702 AMSTERDAM AVE.
WSW 201 WEST 94TH STREET
1/8-1/4 NEW YORK, NY 10025
0.209 mi.
1103 ft. Site 3 of 6 in cluster AN

NY AST U003395163
NY HIST AST N/A

Relative:
Higher

AST:

Region: STATE
DEC Region: 2
Site Status: Active
Facility Id: 2-478083
Program Type: PBS
UTM X: 586811.39746000001
UTM Y: 4516277.4036400001
Expiration Date: 2014/11/28

Actual:
97 ft.

Affiliation Records:

Site Id: 21234
Affiliation Type: Owner
Company Name: JNPJ REALTY L.L.C.
Contact Type: MEMBER
Contact Name: JOHN D. BRUSCO
Address1: 163 WEST 74TH STREET
Address2: Not reported
City: NEW YORK
State: NY
Zip Code: 10023
Country Code: 001
Phone: (212) 595-9590
Phone Ext: Not reported
Email: Not reported
Fax Number: Not reported
Modified By: MSBAPTIS
Date Last Modified: 11/10/2009

Site Id: 21234
Affiliation Type: On-Site Operator
Company Name: 201 WEST 94TH STREET/702 AMSTERDAM AVE.
Contact Type: Not reported
Contact Name: SUPER
Address1: Not reported
Address2: Not reported
City: Not reported
State: NN
Zip Code: Not reported
Country Code: 001
Phone: (212) 873-3336
Phone Ext: Not reported
Email: Not reported
Fax Number: Not reported
Modified By: TRANSLAT
Date Last Modified: 3/4/2004

Site Id: 21234
Affiliation Type: Mail Contact
Company Name: JNPJ REALTY L.L.C.
Contact Type: MEMBER
Contact Name: JOHN D. BRUSCO
Address1: 163 WEST 74TH STREET
Address2: Not reported

Map ID
Direction
Distance
Elevation

MAP FINDINGS

Site

Database(s)

EDR ID Number
EPA ID Number

201 WEST 94TH STREET/702 AMSTERDAM AVE. (Continued)

U003395163

City: NEW YORK
State: NY
Zip Code: 10023
Country Code: 001
Phone: (212) 595-9590
Phone Ext: Not reported
Email: Not reported
Fax Number: Not reported
Modified By: MSBAPTIS
Date Last Modified: 11/10/2009

Site Id: 21234
Affiliation Type: Emergency Contact
Company Name: JNPJ REALTY L.L.C.
Contact Type: Not reported
Contact Name: MARIO GALLEGOS
Address1: Not reported
Address2: Not reported
City: Not reported
State: NN
Zip Code: Not reported
Country Code: 001
Phone: (212) 873-3336
Phone Ext: Not reported
Email: Not reported
Fax Number: Not reported
Modified By: TRANSLAT
Date Last Modified: 3/4/2004

Equipment Records:

H00 - Tank Leak Detection - None
G03 - Tank Secondary Containment - Vault (w/o access)
F00 - Pipe External Protection - None
I04 - Overfill - Product Level Gauge (A/G)
A00 - Tank Internal Protection - None
D02 - Pipe Type - Galvanized Steel
B00 - Tank External Protection - None
J02 - Dispenser - Suction
L09 - Piping Leak Detection - Exempt Suction Piping
C00 - Pipe Location - No Piping

Tank Info:

Tank Number: 001
Tank Id: 38467
Tank Location: 3
Tank Type: Steel/Carbon Steel/Iron
Tank Status: In Service
Tank Model: Not reported
Pipe Model: Not reported
Install Date: 6/1/1959
Capacity Gallons: 2000
Tightness Test Method: NN
Date Test: Not reported
Next Test Date: Not reported
Date Tank Closed: Not reported
Register: True

Map ID
Direction
Distance
Elevation

MAP FINDINGS

Site

Database(s)

EDR ID Number
EPA ID Number

201 WEST 94TH STREET/702 AMSTERDAM AVE. (Continued)

U003395163

Modified By: TRANSLAT
Last Modified: 3/4/2004

HIST AST:

PBS Number: 2-478083
SWIS Code: 6201
Operator: SUPER
Facility Phone: (212) 873-3336
Facility Addr2: Not reported
Facility Type: APARTMENT BUILDING
Emergency: MARIO GALLEGOS
Emergency Tel: (212) 873-3336
Old PBSNO: 206717
Date Inspected: Not reported
Inspector: Not reported
Result of Inspection: Not reported
Owner Name: JNPJ REALTY L.L.C.
Owner Address: 163 WEST 74TH STREET
Owner City,St,Zip: NEW YORK, NY 10023
Federal ID: Not reported
Owner Tel: (212) 595-9590
Owner Type: Corporate/Commercial
Owner Subtype: Not reported
Mailing Contact: Not reported
Mailing Name: JNPJ REALTY L.L.C.
Mailing Address: 163 WEST 74TH STREET
Mailing Address 2: Not reported
Mailing City,St,Zip: NEW YORK, NY 10023
Mailing Telephone: (212) 595-9590
Owner Mark: Second Owner
Facility Status: 1 - Active PBS facility, i.e. total capacity of the PBS tanks is greater than 1,100 gallons, regardless if Subpart 360-14 tanks exist or not at the facility.

Certification Flag: False
Certification Date: 12/07/1999
Expiration: 11/28/2004
Renew Flag: False
Renew Date: Not reported
Total Capacity: 2000
FAMT: True
Facility Screen: No Missing Data
Owner Screen: Minor Data Missing
Tank Screen: No Missing Data
Dead Letter: False
CBS Number: Not reported
Town or City: NEW YORK CITY
County Code: 62
Town or City Code: 01
Region: 2

Tank ID: 001
Tank Location: ABOVEGROUND ON SADDLES LEGS, STILTS, RACK, OR CRADLE
Tank Status: In Service
Install Date: 19590601
Capacity (Gal): 2000
Product Stored: NOS 1,2, OR 4 FUEL OIL
Tank Type: Steel/carbon steel

Map ID
Direction
Distance
Elevation

MAP FINDINGS

Site

Database(s)

EDR ID Number
EPA ID Number

201 WEST 94TH STREET/702 AMSTERDAM AVE. (Continued)

U003395163

Tank Internal: 0
Tank External: 00
Pipe Location: None
Pipe Type: GALVANIZED STEEL
Pipe Internal: None
Pipe External: 00
Tank Containment: Diking
Leak Detection: 00
Overfill Protection: 04
Dispenser Method: Suction
Date Tested: Not reported
Next Test Date: Not reported
Missing Data for Tank: No Missing Data
Date Closed: Not reported
Test Method: Not reported
Deleted: False
Updated: True
SPDES Number: Not reported
Lat/Long: Not reported

AM172
NNW
1/8-1/4
0.210 mi.
1110 ft.

2640 REALTY CORP.
219 WEST 100TH STREET
NEW YORK, NY 10025

NY AST U003395450
NY HIST AST N/A

Site 2 of 2 in cluster AM

Relative:
Lower

AST:

Region: STATE
DEC Region: 2
Site Status: Unregulated
Facility Id: 2-510939
Program Type: PBS
UTM X: 586951.66501999996
UTM Y: 4516763.3278700002
Expiration Date: N/A

Actual:
89 ft.

Affiliation Records:

Site Id: 21903
Affiliation Type: Owner
Company Name: 2640 REALTY CORP
Contact Type: PRESIDENT
Contact Name: JOAQUIN HUNG
Address1: 6005 7TH AVE
Address2: Not reported
City: BROOKLYN
State: NY
Zip Code: 11220
Country Code: 001
Phone: (718) 680-2776
Phone Ext: Not reported
Email: Not reported
Fax Number: Not reported
Modified By: NRLOMBAR
Date Last Modified: 2/10/2011

Site Id: 21903
Affiliation Type: Mail Contact
Company Name: JOAQUIN HUNG

Map ID
Direction
Distance
Elevation

MAP FINDINGS

Site

Database(s)

EDR ID Number
EPA ID Number

2640 REALTY CORP. (Continued)

U003395450

Contact Type: Not reported
Contact Name: Not reported
Address1: 6005 7TH AVENUE
Address2: Not reported
City: BROOKLYN
State: NY
Zip Code: 11220
Country Code: 001
Phone: (718) 680-2776
Phone Ext: Not reported
Email: Not reported
Fax Number: Not reported
Modified By: NRLOMBAR
Date Last Modified: 2/10/2011

Site Id: 21903
Affiliation Type: On-Site Operator
Company Name: 2640 REALTY CORP.
Contact Type: Not reported
Contact Name: JOAQUIN HUNG
Address1: Not reported
Address2: Not reported
City: Not reported
State: NN
Zip Code: Not reported
Country Code: 001
Phone: (212) 966-3190
Phone Ext: Not reported
Email: Not reported
Fax Number: Not reported
Modified By: TRANSLAT
Date Last Modified: 3/4/2004

Site Id: 21903
Affiliation Type: Emergency Contact
Company Name: 2640 REALTY CORP.
Contact Type: Not reported
Contact Name: JOAQUIN HUNG
Address1: Not reported
Address2: Not reported
City: Not reported
State: NN
Zip Code: Not reported
Country Code: 999
Phone: (718) 503-2598
Phone Ext: Not reported
Email: Not reported
Fax Number: Not reported
Modified By: NRLOMBAR
Date Last Modified: 2/10/2011

Equipment Records:

H00 - Tank Leak Detection - None
B00 - Tank External Protection - None
I04 - Overfill - Product Level Gauge (A/G)
J02 - Dispenser - Suction
D01 - Pipe Type - Steel/Carbon Steel/Iron

Map ID
Direction
Distance
Elevation

MAP FINDINGS

Site

Database(s)

EDR ID Number
EPA ID Number

2640 REALTY CORP. (Continued)

U003395450

F00 - Pipe External Protection - None
L09 - Piping Leak Detection - Exempt Suction Piping
C00 - Pipe Location - No Piping
A00 - Tank Internal Protection - None
G03 - Tank Secondary Containment - Vault (w/o access)

Tank Info:

Tank Number: 001
Tank Id: 39787
Tank Location: 1
Tank Type: Steel/Carbon Steel/Iron
Tank Status: Closed - In Place
Tank Model: Not reported
Pipe Model: Not reported
Install Date: Not reported
Capacity Gallons: 4000
Tightness Test Method: NN
Date Test: Not reported
Next Test Date: Not reported
Date Tank Closed: 7/21/2009
Register: True
Modified By: NRLOMBAR
Last Modified: 2/10/2011

HIST AST:

PBS Number: 2-510939
SWIS Code: 6201
Operator: JOAQUIN HUNG
Facility Phone: (212) 966-3190
Facility Addr2: 219 WEST 100TH STREET
Facility Type: APARTMENT BUILDING
Emergency: JOAQUIN HUNG
Emergency Tel: (212) 865-5350
Old PBSNO: Not reported
Date Inspected: Not reported
Inspector: Not reported
Result of Inspection: Not reported
Owner Name: U2640 REALTY CORP
Owner Address: 100 MOTT STREET-2ND FL
Owner City,St,Zip: NEW YORK, NY 10013
Federal ID: Not reported
Owner Tel: (212) 966-3190
Owner Type: Corporate/Commercial
Owner Subtype: Not reported
Mailing Contact: Not reported
Mailing Name: 2640 REALTY CORP
Mailing Address: 100 MOTT STREET-2ND FL
Mailing Address 2: Not reported
Mailing City,St,Zip: NEW YORK, NY 10013
Mailing Telephone: (212) 966-3190
Owner Mark: First Owner
Facility Status: 1 - Active PBS facility, i.e. total capacity of the PBS tanks is greater than 1,100 gallons, regardless if Subpart 360-14 tanks exist or not at the facility.
Certification Flag: False
Certification Date: 01/12/2001

Map ID
Direction
Distance
Elevation

MAP FINDINGS

Site

Database(s)

EDR ID Number
EPA ID Number

2640 REALTY CORP. (Continued)

U003395450

Expiration: 02/05/2006
Renew Flag: False
Renew Date: Not reported
Total Capacity: 4000
FAMT: True
Facility Screen: No Missing Data
Owner Screen: Minor Data Missing
Tank Screen: Minor Data Missing
Dead Letter: False
CBS Number: Not reported
Town or City: NEW YORK CITY
County Code: 62
Town or City Code: 01
Region: 2

Tank ID: 001
Tank Location: ABOVEGROUND
Tank Status: In Service
Install Date: Not reported
Capacity (Gal): 4000
Product Stored: NOS 1,2, OR 4 FUEL OIL
Tank Type: Steel/carbon steel
Tank Internal: Not reported
Tank External: Not reported
Pipe Location: Not reported
Pipe Type: STEEL/IRON
Pipe Internal: Not reported
Pipe External: Not reported
Tank Containment: Diking
Leak Detection: 0
Overfill Protection: 4
Dispenser Method: Suction
Date Tested: Not reported
Next Test Date: Not reported
Missing Data for Tank: Minor Data Missing
Date Closed: Not reported
Test Method: Not reported
Deleted: False
Updated: False
SPDES Number: Not reported
Lat/Long: Not reported

AL173
NW
1/8-1/4
0.210 mi.
1111 ft.

240 W 98TH ST
240 WEST 98TH STREET
NEW YORK, NY 10025
Site 3 of 4 in cluster AL

NY AST A100320197
N/A

Relative:
Lower

AST:
Region: STATE
DEC Region: 2
Site Status: Active
Facility Id: 2-205419
Program Type: PBS
UTM X: 586832.60042999999
UTM Y: 4516634.9200799996
Expiration Date: 2012/07/20

Actual:
79 ft.

Map ID
Direction
Distance
Elevation

MAP FINDINGS

Site

Database(s)

EDR ID Number
EPA ID Number

240 W 98TH ST (Continued)

A100320197

Affiliation Records:

Site Id: 7190
Affiliation Type: Mail Contact
Company Name: WEINREB MANAGEMENT
Contact Type: ?
Contact Name: JACOB WEINREB
Address1: 276 RIVERSIDE DRIVE
Address2: Not reported
City: NEW YORK
State: NY
Zip Code: 10025
Country Code: 001
Phone: (212) 865-5858
Phone Ext: Not reported
Email: JW@WEINMGMT.COM
Fax Number: Not reported
Modified By: NRLOMBAR
Date Last Modified: 4/16/2008

Site Id: 7190
Affiliation Type: On-Site Operator
Company Name: 240 W 98TH ST
Contact Type: Not reported
Contact Name: GINO TORRES
Address1: Not reported
Address2: Not reported
City: Not reported
State: NN
Zip Code: Not reported
Country Code: 001
Phone: (212) 666-7774
Phone Ext: Not reported
Email: Not reported
Fax Number: Not reported
Modified By: TRANSLAT
Date Last Modified: 3/4/2004

Site Id: 7190
Affiliation Type: Emergency Contact
Company Name: WEINREB MANAGEMENT
Contact Type: Not reported
Contact Name: LAUTARO LANGE
Address1: Not reported
Address2: Not reported
City: Not reported
State: NN
Zip Code: Not reported
Country Code: 001
Phone: (201) 617-9345
Phone Ext: Not reported
Email: Not reported
Fax Number: Not reported
Modified By: TRANSLAT
Date Last Modified: 3/4/2004

Site Id: 7190
Affiliation Type: Owner

Map ID
Direction
Distance
Elevation

MAP FINDINGS

Site

Database(s)

EDR ID Number
EPA ID Number

240 W 98TH ST (Continued)

A100320197

Company Name: WEINREB MANAGEMENT
Contact Type: Not reported
Contact Name: Not reported
Address1: 276 RIVERSIDE DR
Address2: Not reported
City: NEW YORK
State: NY
Zip Code: 10025
Country Code: 001
Phone: (212) 865-5858
Phone Ext: Not reported
Email: Not reported
Fax Number: Not reported
Modified By: KXTANG
Date Last Modified: 5/15/2007

Equipment Records:

B00 - Tank External Protection - None
B00 - Tank External Protection - None
J02 - Dispenser - Suction
L09 - Piping Leak Detection - Exempt Suction Piping
D01 - Pipe Type - Steel/Carbon Steel/Iron
J02 - Dispenser - Suction
A00 - Tank Internal Protection - None
L09 - Piping Leak Detection - Exempt Suction Piping
F00 - Pipe External Protection - None
F00 - Pipe External Protection - None
A00 - Tank Internal Protection - None
C00 - Pipe Location - No Piping
I04 - Overfill - Product Level Gauge (A/G)
G02 - Tank Secondary Containment - Vault (w/access)
D01 - Pipe Type - Steel/Carbon Steel/Iron
I04 - Overfill - Product Level Gauge (A/G)
C00 - Pipe Location - No Piping
G02 - Tank Secondary Containment - Vault (w/access)
H00 - Tank Leak Detection - None
H00 - Tank Leak Detection - None

Tank Info:

Tank Number: 001
Tank Id: 17113
Tank Location: 1
Tank Type: Steel/Carbon Steel/Iron
Tank Status: In Service
Tank Model: Not reported
Pipe Model: Not reported
Install Date: 8/1/2000
Capacity Gallons: 10000
Tightness Test Method: NN
Date Test: Not reported
Next Test Date: Not reported
Date Tank Closed: Not reported
Register: True
Modified By: KXTANG
Last Modified: 5/15/2007

Map ID
Direction
Distance
Elevation

MAP FINDINGS

Site

Database(s)

EDR ID Number
EPA ID Number

240 W 98TH ST (Continued)

A100320197

Tank Number: 002
Tank Id: 222457
Tank Location: 1
Tank Type: Steel/Carbon Steel/Iron
Tank Status: In Service
Tank Model: Not reported
Pipe Model: Not reported
Install Date: 8/1/2000
Capacity Gallons: 8000
Tightness Test Method: NN
Date Test: Not reported
Next Test Date: Not reported
Date Tank Closed: Not reported
Register: True
Modified By: NRLOMBAR
Last Modified: 4/16/2008

**AK174
ENE
1/8-1/4
0.211 mi.
1114 ft.**

**10-16 MANHATTAN AVENUE
10-16 MANHATTAN AVENUE
NEW YORK, NY 10025
Site 2 of 2 in cluster AK**

**NY AST A100307849
N/A**

**Relative:
Lower**

AST:
Region: STATE
DEC Region: 2
Site Status: Active
Facility Id: 2-610614
Program Type: PBS
UTM X: 587401.19802000001
UTM Y: 4516526.6007200005
Expiration Date: 2015/08/29

**Actual:
89 ft.**

Affiliation Records:
Site Id: 384584
Affiliation Type: Owner
Company Name: 10-16 MANHATTAN AVENUE LLC
Contact Type: OFFICER
Contact Name: MEIR BOUSKILA
Address1: P.O. BOX 1920
Address2: Not reported
City: NEW YORK
State: NY
Zip Code: 10116
Country Code: 001
Phone: (212) 564-2111
Phone Ext: Not reported
Email: Not reported
Fax Number: Not reported
Modified By: KXTANG
Date Last Modified: 7/19/2007

Site Id: 384584
Affiliation Type: Emergency Contact
Company Name: 10-16 MANHATTAN AVENUE LLC
Contact Type: Not reported
Contact Name: ABIDIN RADONCIC
Address1: Not reported

Map ID
Direction
Distance
Elevation

MAP FINDINGS

Site

Database(s)

EDR ID Number
EPA ID Number

10-16 MANHATTAN AVENUE (Continued)

A100307849

Address2: Not reported
City: Not reported
State: NN
Zip Code: Not reported
Country Code: 999
Phone: (212) 222-7100
Phone Ext: Not reported
Email: Not reported
Fax Number: Not reported
Modified By: MSBAPTIS
Date Last Modified: 6/17/2010

Site Id: 384584
Affiliation Type: On-Site Operator
Company Name: 10-16 MANHATTAN AVENUE
Contact Type: Not reported
Contact Name: SAMMY
Address1: Not reported
Address2: Not reported
City: Not reported
State: NN
Zip Code: Not reported
Country Code: 001
Phone: (646) 529-5552
Phone Ext: Not reported
Email: Not reported
Fax Number: Not reported
Modified By: KXTANG
Date Last Modified: 7/19/2007

Site Id: 384584
Affiliation Type: Mail Contact
Company Name: 10-16 MANHATTAN AVENUE LLC
Contact Type: OFFICER
Contact Name: MEIR BOUSKILA
Address1: P.O. BOX 1920
Address2: Not reported
City: NEW YORK
State: NY
Zip Code: 10116
Country Code: 001
Phone: (212) 564-2111
Phone Ext: Not reported
Email: Not reported
Fax Number: Not reported
Modified By: KXTANG
Date Last Modified: 7/19/2007

Equipment Records:

L09 - Piping Leak Detection - Exempt Suction Piping
J02 - Dispenser - Suction
A00 - Tank Internal Protection - None
G02 - Tank Secondary Containment - Vault (w/access)
D01 - Pipe Type - Steel/Carbon Steel/Iron
I00 - Overfill - None
B01 - Tank External Protection - Painted/Asphalt Coating
K00 - Spill Prevention - None

Map ID
Direction
Distance
Elevation

MAP FINDINGS

Site

Database(s)

EDR ID Number
EPA ID Number

10-16 MANHATTAN AVENUE (Continued)

A100307849

H06 - Tank Leak Detection - Impervious Barrier/Concrete Pad (A/G)
F01 - Pipe External Protection - Painted/Asphalt Coating
E00 - Piping Secondary Containment - None
C01 - Pipe Location - Aboveground

Tank Info:

Tank Number: 1
Tank Id: 218458
Tank Location: 3
Tank Type: Steel/Carbon Steel/Iron
Tank Status: In Service
Tank Model: Not reported
Pipe Model: Not reported
Install Date: 6/1/1905
Capacity Gallons: 4000
Tightness Test Method: 21
Date Test: 3/28/2006
Next Test Date: Not reported
Date Tank Closed: Not reported
Register: True
Modified By: bkfalvey
Last Modified: 9/14/2007

AJ175
WNW
1/8-1/4
0.212 mi.
1119 ft.

251 WEST 97 STREET
251 WEST 97TH STREET
NEW YORK, NY 10025
Site 7 of 7 in cluster AJ

NY AST A100183478
N/A

Relative:
Lower

AST:
Region: STATE
DEC Region: 2
Site Status: Unregulated
Facility Id: 2-606909
Program Type: PBS
UTM X: 586749.71276000002
UTM Y: 4516571.89011
Expiration Date: N/A

Actual:
70 ft.

Affiliation Records:
Site Id: 28764
Affiliation Type: Mail Contact
Company Name: 251 W 97 ST ASSOC
Contact Type: Not reported
Contact Name: ABRAHAM BORG
Address1: 310 WEST 93RD STREET
Address2: Not reported
City: NEW YORK
State: NY
Zip Code: 10025
Country Code: 001
Phone: (212) 865-9670
Phone Ext: Not reported
Email: Not reported
Fax Number: Not reported
Modified By: NRLOMBAR
Date Last Modified: 1/14/2010

Map ID
Direction
Distance
Elevation

MAP FINDINGS

Site

Database(s)

EDR ID Number
EPA ID Number

251 WEST 97 STREET (Continued)

A100183478

Site Id: 28764
Affiliation Type: On-Site Operator
Company Name: 251 WEST 97 STREET
Contact Type: Not reported
Contact Name: ABRAHAM BORG
Address1: Not reported
Address2: Not reported
City: Not reported
State: NN
Zip Code: Not reported
Country Code: 001
Phone: (212) 865-9670
Phone Ext: Not reported
Email: Not reported
Fax Number: Not reported
Modified By: TRANSLAT
Date Last Modified: 3/4/2004

Site Id: 28764
Affiliation Type: Emergency Contact
Company Name: ABRAHAM BORG
Contact Type: Not reported
Contact Name: OSMAN FLAMBWAY
Address1: Not reported
Address2: Not reported
City: Not reported
State: NN
Zip Code: Not reported
Country Code: 999
Phone: (917) 750-4192
Phone Ext: Not reported
Email: Not reported
Fax Number: Not reported
Modified By: NRLOMBAR
Date Last Modified: 1/14/2010

Site Id: 28764
Affiliation Type: Owner
Company Name: ABRAHAM BORG
Contact Type: OWNER
Contact Name: ABRAHAM BORG
Address1: 310 WEST 93RD STREET
Address2: Not reported
City: NEW YORK
State: NY
Zip Code: 10025
Country Code: 001
Phone: (212) 865-9670
Phone Ext: Not reported
Email: Not reported
Fax Number: Not reported
Modified By: NRLOMBAR
Date Last Modified: 1/14/2010

Equipment Records:

A00 - Tank Internal Protection - None
L09 - Piping Leak Detection - Exempt Suction Piping

Map ID
 Direction
 Distance
 Elevation

MAP FINDINGS

Site

Database(s)

EDR ID Number
 EPA ID Number

251 WEST 97 STREET (Continued)

A100183478

D01 - Pipe Type - Steel/Carbon Steel/Iron
 F00 - Pipe External Protection - None
 I04 - Overfill - Product Level Gauge (A/G)
 G00 - Tank Secondary Containment - None
 J02 - Dispenser - Suction
 C01 - Pipe Location - Aboveground
 H00 - Tank Leak Detection - None
 B05 - Tank External Protection - Jacketed

Tank Info:

Tank Number: 1
 Tank Id: 62026
 Tank Location: 1
 Tank Type: Steel/Carbon Steel/Iron
 Tank Status: Closed - In Place
 Tank Model: Not reported
 Pipe Model: Not reported
 Install Date: Not reported
 Capacity Gallons: 2000
 Tightness Test Method: NN
 Date Test: Not reported
 Next Test Date: Not reported
 Date Tank Closed: 12/9/2009
 Register: True
 Modified By: NRLOMBAR
 Last Modified: 1/14/2010

AN176
WSW
1/8-1/4
0.214 mi.
1128 ft.

204 WEST 94 ST ASSOC
204 WEST 94 STREET
NEW YORK, NY 10025

NY AST **U003386744**
NY HIST AST **N/A**

Site 4 of 6 in cluster AN

Relative:
Higher

AST:
 Region: STATE
 DEC Region: 2
 Site Status: Active
 Facility Id: 2-246719
 Program Type: PBS
 UTM X: 586792.87280999997
 UTM Y: 4516274.07763000002
 Expiration Date: 2012/07/07

Actual:
96 ft.

Affiliation Records:
 Site Id: 9661
 Affiliation Type: On-Site Operator
 Company Name: 204 WEST 94 ST ASSOC
 Contact Type: Not reported
 Contact Name: KEVIN GERSHENSON
 Address1: Not reported
 Address2: Not reported
 City: Not reported
 State: NN
 Zip Code: Not reported
 Country Code: 001
 Phone: (212) 865-8885
 Phone Ext: Not reported
 Email: Not reported

Map ID
Direction
Distance
Elevation

MAP FINDINGS

Site

Database(s)

EDR ID Number
EPA ID Number

204 WEST 94 ST ASSOC (Continued)

U003386744

Fax Number: Not reported
Modified By: KXTANG
Date Last Modified: 4/19/2007

Site Id: 9661
Affiliation Type: Owner
Company Name: 204 WEST 94 ST ASSOC
Contact Type: Not reported
Contact Name: KEVIN GERSHENSON
Address1: PO BOX 190312
Address2: Not reported
City: BROOKLYN
State: NY
Zip Code: 11219-0312
Country Code: 001
Phone: (718) 972-2440
Phone Ext: Not reported
Email: Not reported
Fax Number: Not reported
Modified By: KXTANG
Date Last Modified: 4/19/2007

Site Id: 9661
Affiliation Type: Emergency Contact
Company Name: 204 WEST 94 ST ASSOC
Contact Type: Not reported
Contact Name: KEVIN GERSHENSON
Address1: Not reported
Address2: Not reported
City: Not reported
State: NN
Zip Code: Not reported
Country Code: 001
Phone: (718) 972-2440
Phone Ext: Not reported
Email: Not reported
Fax Number: Not reported
Modified By: TRANSLAT
Date Last Modified: 3/4/2004

Site Id: 9661
Affiliation Type: Mail Contact
Company Name: SUPERIOR REALTY
Contact Type: Not reported
Contact Name: KEVIN GERSHENSON
Address1: PO BOX 190312
Address2: Not reported
City: BROOKLYN
State: NY
Zip Code: 11219-0312
Country Code: 001
Phone: (718) 972-2440
Phone Ext: Not reported
Email: Not reported
Fax Number: Not reported
Modified By: TRANSLAT
Date Last Modified: 3/4/2004

Map ID
Direction
Distance
Elevation

MAP FINDINGS

Site

Database(s)

EDR ID Number
EPA ID Number

204 WEST 94 ST ASSOC (Continued)

U003386744

Equipment Records:

B00 - Tank External Protection - None
F00 - Pipe External Protection - None
A00 - Tank Internal Protection - None
D02 - Pipe Type - Galvanized Steel
J01 - Dispenser - Submersible
I05 - Overfill - Vent Whistle
G01 - Tank Secondary Containment - Diking (Aboveground)
C03 - Pipe Location - Aboveground/Underground Combination
H00 - Tank Leak Detection - None

Tank Info:

Tank Number: 001
Tank Id: 10597
Tank Location: 4
Tank Type: Steel/Carbon Steel/Iron
Tank Status: In Service
Tank Model: Not reported
Pipe Model: Not reported
Install Date: 1/1/1975
Capacity Gallons: 3000
Tightness Test Method: NN
Date Test: Not reported
Next Test Date: Not reported
Date Tank Closed: Not reported
Register: True
Modified By: KXTANG
Last Modified: 4/19/2007

HIST AST:

PBS Number: 2-246719
SWIS Code: 6201
Operator: REYMOND GUZMOND
Facility Phone: (212) 865-8885
Facility Addr2: 204 W 94 ST
Facility Type: APARTMENT BUILDING
Emergency: KEVIN GERSHENSON
Emergency Tel: (718) 972-2440
Old PBSNO: Not reported
Date Inspected: Not reported
Inspector: Not reported
Result of Inspection: Not reported
Owner Name: 204 WEST 94 ST ASSOC
Owner Address: PO BOX 190312
Owner City,St,Zip: BROOKLYN, NY 11219-0312
Federal ID: Not reported
Owner Tel: (718) 972-2440
Owner Type: Corporate/Commercial
Owner Subtype: Not reported
Mailing Contact: KEVIN GERSHENSON
Mailing Name: SUPERIOR REALTY
Mailing Address: PO BOX 190312
Mailing Address 2: Not reported
Mailing City,St,Zip: BROOKLYN, NY 11219-0312
Mailing Telephone: (718) 972-2440
Owner Mark: First Owner

Map ID
Direction
Distance
Elevation

MAP FINDINGS

Site

Database(s)

EDR ID Number
EPA ID Number

204 WEST 94 ST ASSOC (Continued)

U003386744

Facility Status: 1 - Active PBS facility, i.e. total capacity of the PBS tanks is greater than 1,100 gallons, regardless if Subpart 360-14 tanks exist or not at the facility.

Certification Flag: False
Certification Date: 07/18/1997
Expiration: 07/07/2002
Renew Flag: False
Renew Date: Not reported
Total Capacity: 3000
FAMT: True
Facility Screen: No Missing Data
Owner Screen: Minor Data Missing
Tank Screen: No Missing Data
Dead Letter: False
CBS Number: Not reported
Town or City: NEW YORK CITY
County Code: 62
Town or City Code: 01
Region: 2

Tank ID: 001
Tank Location: ABOVEGROUND 10% OR MORE BELOW GROUND
Tank Status: In Service
Install Date: Not reported
Capacity (Gal): 3000
Product Stored: NOS 1,2, OR 4 FUEL OIL
Tank Type: Steel/carbon steel
Tank Internal: 0
Tank External: 00
Pipe Location: Aboveground/Underground Combination
Pipe Type: GALVANIZED STEEL
Pipe Internal: None
Pipe External: 00
Tank Containment: 08
Leak Detection: 00
Overfill Protection: 06
Dispenser Method: Submersible
Date Tested: Not reported
Next Test Date: Not reported
Missing Data for Tank: No Missing Data
Date Closed: Not reported
Test Method: Not reported
Deleted: False
Updated: True
SPDES Number: Not reported
Lat/Long: Not reported

177
NE
1/8-1/4
0.214 mi.
1129 ft.

**CONSOLIDATED EDISON
COLUMBUS AVE W 103 ST
NEW YORK, NY 10023**

**NY MANIFEST S110046028
N/A**

**Relative:
Higher**

NY MANIFEST:
EPA ID: NYP004187563
Country: USA
Mailing Name: CONSOLIDATED EDISON
Mailing Contact: CONSOLIDATED EDISON

**Actual:
103 ft.**

Map ID
Direction
Distance
Elevation

MAP FINDINGS

Site

Database(s)

EDR ID Number
EPA ID Number

CONSOLIDATED EDISON (Continued)

S110046028

Mailing Address: 4 IRVING PLACE RM 828
Mailing Address 2: Not reported
Mailing City: NEW YORK
Mailing State: NY
Mailing Zip: 10003
Mailing Zip4: Not reported
Mailing Country: USA
Mailing Phone: 212-460-2808

Document ID: Not reported
Manifest Status: Not reported
Trans1 State ID: NJ0000027193
Trans2 State ID: Not reported
Generator Ship Date: 2009-07-29
Trans1 Recv Date: 2009-07-29
Trans2 Recv Date: Not reported
TSD Site Recv Date: 2009-07-29
Part A Recv Date: Not reported
Part B Recv Date: Not reported
Generator EPA ID: NYP004187563
Trans1 EPA ID: Not reported
Trans2 EPA ID: Not reported
TSD ID: NJD002200046
Waste Code: Not reported
Quantity: 10000.0
Units: P - Pounds
Number of Containers: 1.0
Container Type: TT - Cargo tank, tank trucks
Handling Method: T Chemical, physical, or biological treatment.
Specific Gravity: 1.0
Year: 09
Manifest Tracking Num: 001084181GBF
Import Ind: N
Export Ind: N
Discr Quantity Ind: N
Discr Type Ind: N
Discr Residue Ind: N
Discr Partial Reject Ind: N
Discr Full Reject Ind: N
Manifest Ref Num: Not reported
Alt Fac RCRA Id: Not reported
Alt Fac Sign Date: Not reported
Mgmt Method Type Code: H111

Document ID: Not reported
Manifest Status: Not reported
Trans1 State ID: NJ0000027193
Trans2 State ID: Not reported
Generator Ship Date: 2009-07-29
Trans1 Recv Date: 2009-07-29
Trans2 Recv Date: Not reported
TSD Site Recv Date: 2009-07-29
Part A Recv Date: Not reported
Part B Recv Date: Not reported
Generator EPA ID: NYP004187563

Map ID
Direction
Distance
Elevation

MAP FINDINGS

Site

Database(s)

EDR ID Number
EPA ID Number

CONSOLIDATED EDISON (Continued)

S110046028

Trans1 EPA ID: Not reported
Trans2 EPA ID: Not reported
TSDf ID: NJD002200046
Waste Code: Not reported
Quantity: 10000.0
Units: P - Pounds
Number of Containers: 1.0
Container Type: TT - Cargo tank, tank trucks
Handling Method: T Chemical, physical, or biological treatment.
Specific Gravity: 1.0
Year: 09
Manifest Tracking Num: 001084181GBF
Import Ind: N
Export Ind: N
Discr Quantity Ind: N
Discr Type Ind: N
Discr Residue Ind: N
Discr Partial Reject Ind: N
Discr Full Reject Ind: N
Manifest Ref Num: Not reported
Alt Fac RCRA Id: Not reported
Alt Fac Sign Date: Not reported
Mgmt Method Type Code: H111

**AO178
NW
1/8-1/4
0.214 mi.
1131 ft.**

**99 STREET ASSOCIATES
243 WEST 99TH STREET
NEW YORK, NY 10025**

**NY AST A100147031
N/A**

Site 1 of 3 in cluster AO

**Relative:
Lower**

AST:

Region: STATE
DEC Region: 2
Site Status: Active
Facility Id: 2-346586
Program Type: PBS
UTM X: 586885.73603000003
UTM Y: 4516708.5964299999
Expiration Date: 2012/12/14

**Actual:
85 ft.**

Affiliation Records:

Site Id: 16952
Affiliation Type: Mail Contact
Company Name: FISHER ASSOCIATES
Contact Type: OFFICER
Contact Name: DAVID LANSEY
Address1: 152 WEST 57TH STREET, 12TH FLOOR
Address2: Not reported
City: NEW YORK
State: NY
Zip Code: 10019
Country Code: 001
Phone: (212) 315-3390
Phone Ext: Not reported
Email: DANSET@ABCPROPERTIES.COM
Fax Number: Not reported
Modified By: EJCALIFA
Date Last Modified: 3/19/2007

Map ID
Direction
Distance
Elevation

MAP FINDINGS

Site

Database(s)

EDR ID Number
EPA ID Number

99 STREET ASSOCIATES (Continued)

A100147031

Site Id: 16952
Affiliation Type: On-Site Operator
Company Name: 99 STREET ASSOCIATES
Contact Type: Not reported
Contact Name: TASIO MORALES
Address1: Not reported
Address2: Not reported
City: Not reported
State: NN
Zip Code: Not reported
Country Code: 001
Phone: (917) 709-8762
Phone Ext: Not reported
Email: Not reported
Fax Number: Not reported
Modified By: msbaptis
Date Last Modified: 3/9/2007

Site Id: 16952
Affiliation Type: Emergency Contact
Company Name: 99 STREET ASSOC C/O FISHER ASSOCIATES
Contact Type: Not reported
Contact Name: IMMEKA BOONE
Address1: Not reported
Address2: Not reported
City: Not reported
State: NN
Zip Code: Not reported
Country Code: 999
Phone: (212) 315-3390
Phone Ext: Not reported
Email: Not reported
Fax Number: Not reported
Modified By: msbaptis
Date Last Modified: 3/9/2007

Site Id: 16952
Affiliation Type: Owner
Company Name: 99 STREET ASSOC IATES, LLC
Contact Type: OFFICER
Contact Name: DAVID LANSEY
Address1: 152 WEST 57TH STREET, 12TH FLOOR
Address2: Not reported
City: NEW YORK
State: NY
Zip Code: 10019
Country Code: 001
Phone: (212) 315-3390
Phone Ext: Not reported
Email: DANSET@ABCPROPERTIES.COM
Fax Number: Not reported
Modified By: EJCALIFA
Date Last Modified: 3/19/2007

Equipment Records:

J02 - Dispenser - Suction
A01 - Tank Internal Protection - Epoxy Liner

Map ID
Direction
Distance
Elevation

MAP FINDINGS

Site

Database(s)

EDR ID Number
EPA ID Number

99 STREET ASSOCIATES (Continued)

A100147031

G00 - Tank Secondary Containment - None
I05 - Overfill - Vent Whistle
B01 - Tank External Protection - Painted/Asphalt Coating
D01 - Pipe Type - Steel/Carbon Steel/Iron
L09 - Piping Leak Detection - Exempt Suction Piping
H01 - Tank Leak Detection - Interstitial - Electronic Monitoring
F01 - Pipe External Protection - Painted/Asphalt Coating
C03 - Pipe Location - Aboveground/Underground Combination

Tank Info:

Tank Number: 001
Tank Id: 32920
Tank Location: 1
Tank Type: Steel/Carbon Steel/Iron
Tank Status: In Service
Tank Model: Not reported
Pipe Model: Not reported
Install Date: 9/8/1935
Capacity Gallons: 4000
Tightness Test Method: NN
Date Test: Not reported
Next Test Date: Not reported
Date Tank Closed: Not reported
Register: True
Modified By: msbaptis
Last Modified: 3/9/2007

AN179
WSW
1/8-1/4
0.216 mi.
1138 ft.

203 WEST 94TH STREET
203 WEST 94TH STREET
NEW YORK, NY 10025

NY AST U003396171
NY HIST AST N/A

Site 5 of 6 in cluster AN

Relative:
Higher

AST:
Region: STATE
DEC Region: 2
Site Status: Active
Facility Id: 2-601417
Program Type: PBS
UTM X: 586804.51671999996
UTM Y: 4516281.31965999996
Expiration Date: 2013/03/31

Actual:
96 ft.

Affiliation Records:
Site Id: 23383
Affiliation Type: Owner
Company Name: SAMSON MANAGEMENT
Contact Type: PROPERTY MANAGER
Contact Name: CHRISTIAN TORIELLO
Address1: 97-77 QUEENS BOULEVARD
Address2: Not reported
City: REGO PARK
State: NY
Zip Code: 11374
Country Code: 001
Phone: (718) 830-0131
Phone Ext: Not reported
Email: Not reported

Map ID
Direction
Distance
Elevation

MAP FINDINGS

Site

Database(s)

EDR ID Number
EPA ID Number

203 WEST 94TH STREET (Continued)

U003396171

Fax Number: Not reported
Modified By: dxliving
Date Last Modified: 1/24/2008

Site Id: 23383
Affiliation Type: Mail Contact
Company Name: SAMSON MANAGEMENT
Contact Type: Not reported
Contact Name: DEBRA DAHL
Address1: 97-77 QUEENS BOULEVARD
Address2: Not reported
City: REGO PARK
State: NY
Zip Code: 11374
Country Code: 001
Phone: (718) 830-0131
Phone Ext: Not reported
Email: Not reported
Fax Number: Not reported
Modified By: dxliving
Date Last Modified: 11/26/2008

Site Id: 23383
Affiliation Type: Emergency Contact
Company Name: SAMSON MANAGEMENT
Contact Type: Not reported
Contact Name: CHRIS TORIELLO
Address1: Not reported
Address2: Not reported
City: Not reported
State: NN
Zip Code: Not reported
Country Code: 999
Phone: (718) 830-0131
Phone Ext: Not reported
Email: Not reported
Fax Number: Not reported
Modified By: dxliving
Date Last Modified: 1/30/2008

Site Id: 23383
Affiliation Type: On-Site Operator
Company Name: 203 WEST 94TH STREET
Contact Type: Not reported
Contact Name: DERRICK TENN
Address1: Not reported
Address2: Not reported
City: Not reported
State: NN
Zip Code: Not reported
Country Code: 001
Phone: (212) 316-4713
Phone Ext: Not reported
Email: Not reported
Fax Number: Not reported
Modified By: TRANSLAT
Date Last Modified: 3/4/2004

Map ID
Direction
Distance
Elevation

MAP FINDINGS

Site

Database(s)

EDR ID Number
EPA ID Number

203 WEST 94TH STREET (Continued)

U003396171

Equipment Records:

I00 - Overfill - None
F00 - Pipe External Protection - None
J02 - Dispenser - Suction
G00 - Tank Secondary Containment - None
L09 - Piping Leak Detection - Exempt Suction Piping
A00 - Tank Internal Protection - None
D01 - Pipe Type - Steel/Carbon Steel/Iron
B00 - Tank External Protection - None
C01 - Pipe Location - Aboveground
H00 - Tank Leak Detection - None

Tank Info:

Tank Number: 001
Tank Id: 45954
Tank Location: 1
Tank Type: Steel/Carbon Steel/Iron
Tank Status: In Service
Tank Model: Not reported
Pipe Model: Not reported
Install Date: 1/1/1950
Capacity Gallons: 2000
Tightness Test Method: NN
Date Test: Not reported
Next Test Date: Not reported
Date Tank Closed: Not reported
Register: True
Modified By: dxliving
Last Modified: 1/24/2008

HIST AST:

PBS Number: 2-601417
SWIS Code: 6201
Operator: DERRICK TENN
Facility Phone: (212) 316-4713
Facility Addr2: 203 WEST 94TH STREET
Facility Type: APARTMENT BUILDING
Emergency: BRUSCO FUEL CO.
Emergency Tel: (212) 663-4400
Old PBSNO: Not reported
Date Inspected: Not reported
Inspector: Not reported
Result of Inspection: Not reported
Owner Name: SAMSON MANAGEMENT
Owner Address: 97-77 QUEENS BLVD
Owner City,St,Zip: REGO PARK, NY 11374
Federal ID: Not reported
Owner Tel: (718) 831-0131
Owner Type: Not reported
Owner Subtype: Not reported
Mailing Contact: Not reported
Mailing Name: SAMSON MANAGEMENT
Mailing Address: 97-77 QUEENS BLVD
Mailing Address 2: Not reported
Mailing City,St,Zip: REGO PARK, NY 11374
Mailing Telephone: (718) 830-0131

Map ID
Direction
Distance
Elevation

MAP FINDINGS

Site

Database(s)

EDR ID Number
EPA ID Number

203 WEST 94TH STREET (Continued)

U003396171

Owner Mark: First Owner
Facility Status: 1 - Active PBS facility, i.e. total capacity of the PBS tanks is greater than 1,100 gallons, regardless if Subpart 360-14 tanks exist or not at the facility.

Certification Flag: False
Certification Date: 04/02/1998
Expiration: 03/31/2003
Renew Flag: False
Renew Date: Not reported
Total Capacity: 2000
FAMT: True
Facility Screen: No Missing Data
Owner Screen: Minor Data Missing
Tank Screen: No Missing Data
Dead Letter: False
CBS Number: Not reported
Town or City: NEW YORK CITY
County Code: 62
Town or City Code: 01
Region: 2

Tank ID: 001
Tank Location: ABOVEGROUND
Tank Status: In Service
Install Date: Not reported
Capacity (Gal): 2000
Product Stored: NOS 1,2, OR 4 FUEL OIL
Tank Type: Steel/carbon steel
Tank Internal: 0
Tank External: 0
Pipe Location: Aboveground
Pipe Type: STEEL/IRON
Pipe Internal: None
Pipe External: 0
Tank Containment: None
Leak Detection: 0
Overfill Protection: 0
Dispenser Method: Suction
Date Tested: Not reported
Next Test Date: Not reported
Missing Data for Tank: No Missing Data
Date Closed: Not reported
Test Method: Not reported
Deleted: False
Updated: True
SPDES Number: Not reported
Lat/Long: Not reported

MAP FINDINGS

Map ID
Direction
Distance
Elevation

Site

Database(s)

EDR ID Number
EPA ID Number

AN180 **210 WEST 94TH, LLC**
WSW **210 WEST 94TH STREET**
1/8-1/4 **NEW YORK, NY 10025**
0.217 mi.
1144 ft. **Site 6 of 6 in cluster AN**

NY AST **A100157642**
N/A

Relative:
Higher

AST:
Region: STATE
DEC Region: 2
Site Status: Active
Facility Id: 2-604250
Program Type: PBS
UTM X: 586772.39937999996
UTM Y: 4516285.82773
Expiration Date: 2016/04/05

Actual:
95 ft.

Affiliation Records:

Site Id: 26130
Affiliation Type: Emergency Contact
Company Name: 210 WEST 94TH, LLC
Contact Type: Not reported
Contact Name: TIRSO TOVAR
Address1: Not reported
Address2: Not reported
City: Not reported
State: NN
Zip Code: Not reported
Country Code: 999
Phone: (917) 887-5702
Phone Ext: Not reported
Email: Not reported
Fax Number: Not reported
Modified By: MSBAPTIS
Date Last Modified: 1/26/2011

Site Id: 26130
Affiliation Type: Owner
Company Name: 210 WEST 94TH, LLC
Contact Type: MANAGING AGENT
Contact Name: DAVID GROSSMAN
Address1: 421 7TH AVENUE 15TH FL
Address2: Not reported
City: NEW YORK
State: NY
Zip Code: 10001
Country Code: 001
Phone: (212) 564-7250
Phone Ext: Not reported
Email: Not reported
Fax Number: Not reported
Modified By: KXTANG
Date Last Modified: 4/5/2006

Site Id: 26130
Affiliation Type: Mail Contact
Company Name: AAG MANAGEMENT, INC.
Contact Type: Not reported
Contact Name: DAVID GROSSMAN
Address1: 421 7TH AVENUE
Address2: 15TH FLOOR

Map ID
Direction
Distance
Elevation

MAP FINDINGS

Site

Database(s)

EDR ID Number
EPA ID Number

210 WEST 94TH, LLC (Continued)

A100157642

City: NEW YORK
State: NY
Zip Code: 10001
Country Code: 001
Phone: (212) 564-7250
Phone Ext: Not reported
Email: Not reported
Fax Number: Not reported
Modified By: NRLOMBAR
Date Last Modified: 11/2/2010

Site Id: 26130
Affiliation Type: On-Site Operator
Company Name: 210 WEST 94TH, LLC
Contact Type: Not reported
Contact Name: TIRSO TOVAR
Address1: Not reported
Address2: Not reported
City: Not reported
State: NN
Zip Code: Not reported
Country Code: 001
Phone: (212) 932-7828
Phone Ext: Not reported
Email: Not reported
Fax Number: Not reported
Modified By: MSBAPTIS
Date Last Modified: 1/26/2011

Equipment Records:

G10 - Tank Secondary Containment - Impervious Underlayment
J02 - Dispenser - Suction
K00 - Spill Prevention - None
H06 - Tank Leak Detection - Impervious Barrier/Concrete Pad (A/G)
G03 - Tank Secondary Containment - Vault (w/o access)
A00 - Tank Internal Protection - None
D01 - Pipe Type - Steel/Carbon Steel/Iron
L09 - Piping Leak Detection - Exempt Suction Piping
I04 - Overfill - Product Level Gauge (A/G)
B01 - Tank External Protection - Painted/Asphalt Coating
F01 - Pipe External Protection - Painted/Asphalt Coating
E00 - Piping Secondary Containment - None
C01 - Pipe Location - Aboveground

Tank Info:

Tank Number: 001
Tank Id: 57141
Tank Location: 2
Tank Type: Steel/Carbon Steel/Iron
Tank Status: In Service
Tank Model: Not reported
Pipe Model: Not reported
Install Date: 1/1/1920
Capacity Gallons: 3000
Tightness Test Method: NN
Date Test: Not reported

Map ID
Direction
Distance
Elevation

MAP FINDINGS

Site

Database(s)

EDR ID Number
EPA ID Number

210 WEST 94TH, LLC (Continued)

A100157642

Next Test Date: Not reported
Date Tank Closed: Not reported
Register: True
Modified By: NRLOMBAR
Last Modified: 11/2/2010

AP181
South
1/8-1/4
0.217 mi.
1147 ft.

ELDORADO CLEANERS
689 COLUMBUS AVE
NEW YORK, NY 10025

RCRA-CESQG
FINDS
NY MANIFEST

1004760540
NYR000048330

Site 1 of 5 in cluster AP

Relative:
Higher

RCRA-CESQG:

Date form received by agency: 01/01/2007
Facility name: ELDORADO CLEANERS
Facility address: 689 COLUMBUS AVE
NEW YORK, NY 10025
EPA ID: NYR000048330
Mailing address: COLUMBUS AVE
NEW YORK, NY 10025
Contact: MIKE MILBAUM
Contact address: COLUMBUS AVE
NEW YORK, NY 10025
Contact country: US
Contact telephone: (212) 662-5935
Contact email: Not reported
EPA Region: 02
Classification: Conditionally Exempt Small Quantity Generator
Description: Handler: generates 100 kg or less of hazardous waste per calendar month, and accumulates 1000 kg or less of hazardous waste at any time; or generates 1 kg or less of acutely hazardous waste per calendar month, and accumulates at any time: 1 kg or less of acutely hazardous waste; or 100 kg or less of any residue or contaminated soil, waste or other debris resulting from the cleanup of a spill, into or on any land or water, of acutely hazardous waste; or generates 100 kg or less of any residue or contaminated soil, waste or other debris resulting from the cleanup of a spill, into or on any land or water, of acutely hazardous waste during any calendar month, and accumulates at any time: 1 kg or less of acutely hazardous waste; or 100 kg or less of any residue or contaminated soil, waste or other debris resulting from the cleanup of a spill, into or on any land or water, of acutely hazardous waste

Owner/Operator Summary:

Owner/operator name: MIKE MILBAUM
Owner/operator address: 689 COLUMBUS AVE
NEW YORK, NY 10025
Owner/operator country: US
Owner/operator telephone: (212) 662-5935
Legal status: Private
Owner/Operator Type: Operator
Owner/Op start date: Not reported
Owner/Op end date: Not reported

Owner/operator name: MIKE MILBAUM
Owner/operator address: 689 COLUMBUS AVE
NEW YORK, NY 10025

Map ID
Direction
Distance
Elevation

MAP FINDINGS

Site

Database(s)

EDR ID Number
EPA ID Number

ELDORADO CLEANERS (Continued)

1004760540

Owner/operator country: US
Owner/operator telephone: (212) 662-5935
Legal status: Private
Owner/Operator Type: Owner
Owner/Op start date: Not reported
Owner/Op end date: Not reported

Handler Activities Summary:

U.S. importer of hazardous waste: No
Mixed waste (haz. and radioactive): No
Recycler of hazardous waste: No
Transporter of hazardous waste: No
Treater, storer or disposer of HW: No
Underground injection activity: No
On-site burner exemption: No
Furnace exemption: No
Used oil fuel burner: No
Used oil processor: No
User oil refiner: No
Used oil fuel marketer to burner: No
Used oil Specification marketer: No
Used oil transfer facility: No
Used oil transporter: No

Historical Generators:

Date form received by agency: 01/01/2006
Facility name: ELDORADO CLEANERS
Classification: Conditionally Exempt Small Quantity Generator

Date form received by agency: 12/29/1997
Facility name: ELDORADO CLEANERS
Classification: Conditionally Exempt Small Quantity Generator

Violation Status: No violations found

FINDS:

Registry ID: 110002367607

Environmental Interest/Information System

AFS (Aerometric Information Retrieval System (AIRS) Facility Subsystem) replaces the former Compliance Data System (CDS), the National Emission Data System (NEDS), and the Storage and Retrieval of Aerometric Data (SAROAD). AIRS is the national repository for information concerning airborne pollution in the United States. AFS is used to track emissions and compliance data from industrial plants. AFS data are utilized by states to prepare State Implementation Plans to comply with regulatory programs and by EPA as an input for the estimation of total national emissions. AFS is undergoing a major redesign to support facility operating permits required under Title V of the Clean Air Act.

RCRAInfo is a national information system that supports the Resource Conservation and Recovery Act (RCRA) program through the tracking of events and activities related to facilities that generate, transport, and treat, store, or dispose of hazardous waste. RCRAInfo allows RCRA program staff to track the notification, permit, compliance, and

Map ID
Direction
Distance
Elevation

MAP FINDINGS

Site

Database(s)

EDR ID Number
EPA ID Number

ELDORADO CLEANERS (Continued)

1004760540

corrective action activities required under RCRA.

FIS (New York - Facility Information System) is New York's Department of Environmental Conservation (DEC) information system for tracking environmental facility information found across the State.

NY MANIFEST:

EPA ID: NYR000048330
Country: USA
Mailing Name: ROYALE
Mailing Contact: WONSUK SUH
Mailing Address: 689 COLUMBUS AVE
Mailing Address 2: Not reported
Mailing City: NEW YORK
Mailing State: NY
Mailing Zip: 10025
Mailing Zip4: Not reported
Mailing Country: USA
Mailing Phone: 212-662-5935

Document ID: NYG5436513
Manifest Status: Not reported
Trans1 State ID: NJD000564906
Trans2 State ID: Not reported
Generator Ship Date: 03/12/2005
Trans1 Recv Date: 03/12/2005
Trans2 Recv Date: Not reported
TSD Site Recv Date: 03/24/2005
Part A Recv Date: Not reported
Part B Recv Date: Not reported
Generator EPA ID: NYR000048330
Trans1 EPA ID: NJ420
Trans2 EPA ID: Not reported
TSDF ID: NJD000564906
Waste Code: F002 - HALO SOLV + STILL BOTTOMS FM REC OF SOLV
Quantity: 00350
Units: P - Pounds
Number of Containers: 003
Container Type: DM - Metal drums, barrels
Handling Method: T Chemical, physical, or biological treatment.
Specific Gravity: 01.00
Year: 2005

Document ID: NYG5436513
Manifest Status: Not reported
Trans1 State ID: NJD000564906
Trans2 State ID: Not reported
Generator Ship Date: 03/12/2005
Trans1 Recv Date: 03/12/2005
Trans2 Recv Date: Not reported
TSD Site Recv Date: 03/24/2005
Part A Recv Date: Not reported
Part B Recv Date: Not reported
Generator EPA ID: NYR000048330

Map ID
Direction
Distance
Elevation

MAP FINDINGS

Site

Database(s)

EDR ID Number
EPA ID Number

ELDORADO CLEANERS (Continued)

1004760540

Trans1 EPA ID: NJ420
Trans2 EPA ID: Not reported
TSDF ID: NJD000564906
Waste Code: F002 - HALO SOLV + STILL BOTTOMS FM REC OF SOLV
Quantity: 00350
Units: P - Pounds
Number of Containers: 003
Container Type: DM - Metal drums, barrels
Handling Method: T Chemical, physical, or biological treatment.
Specific Gravity: 01.00
Year: Not reported

Document ID: NYG2017971
Manifest Status: Not reported
Trans1 State ID: NJ420
Trans2 State ID: Not reported
Generator Ship Date: 05/21/2004
Trans1 Recv Date: 05/21/2004
Trans2 Recv Date: Not reported
TSD Site Recv Date: 05/26/2004
Part A Recv Date: Not reported
Part B Recv Date: Not reported
Generator EPA ID: NYR000048330
Trans1 EPA ID: NJD000564906
Trans2 EPA ID: Not reported
TSDF ID: NJD000564
Waste Code: F002 - HALO SOLV + STILL BOTTOMS FM REC OF SOLV
Quantity: 00520
Units: P - Pounds
Number of Containers: 004
Container Type: DM - Metal drums, barrels
Handling Method: T Chemical, physical, or biological treatment.
Specific Gravity: 01.00
Year: 04

AP182
South
1/8-1/4
0.217 mi.
1147 ft.

ROYALE CLEANERS
689 COLUMBUS AVENUE
NEW YORK, NY 10025

NY DRYCLEANERS **S110247837**
N/A

Site 2 of 5 in cluster AP

Relative:
Higher

DRYCLEANERS:
Facility ID: 2-6202-01308
Phone Number: Not reported
Region: 2
Registration Effective Date: 5/16/2000 08:52:15:496
Inspection Date: 04MAY12
Install Date: Not reported
Drop Shop: Not reported
Shutdown: Not reported
Alternate Solvent: DF2000
Current Business: HC DRY CLEANER

Actual:
121 ft.

Map ID
Direction
Distance
Elevation

MAP FINDINGS

Site

Database(s)

EDR ID Number
EPA ID Number

AL183 **THE 243 WEST 98 CONDOMINIUM**
NW **243 W 98TH ST**
1/8-1/4 **NEW YORK, NY 10025**
0.218 mi.
1149 ft. **Site 4 of 4 in cluster AL**

NY AST **U003393809**
NY HIST AST **N/A**

Relative:
Lower

AST:

Region: STATE
DEC Region: 2
Site Status: Active
Facility Id: 2-345423
Program Type: PBS
UTM X: 586828.95649999997
UTM Y: 4516650.64236999996
Expiration Date: 2013/07/27

Actual:
78 ft.

Affiliation Records:

Site Id: 16848
Affiliation Type: On-Site Operator
Company Name: THE 243 WEST 98 CONDOMINIUM
Contact Type: Not reported
Contact Name: VICTOR VARGAS
Address1: Not reported
Address2: Not reported
City: Not reported
State: NN
Zip Code: Not reported
Country Code: 001
Phone: (212) 864-5892
Phone Ext: Not reported
Email: Not reported
Fax Number: Not reported
Modified By: TRANSLAT
Date Last Modified: 3/4/2004

Site Id: 16848
Affiliation Type: Mail Contact
Company Name: KYROUS REALTY GROUP
Contact Type: Not reported
Contact Name: HARRIET KYROUS
Address1: 262 WEST 38TH STREET
Address2: SUITE 305
City: NEW YORK
State: NY
Zip Code: 10018
Country Code: 001
Phone: (212) 302-1500
Phone Ext: Not reported
Email: Not reported
Fax Number: Not reported
Modified By: TRANSLAT
Date Last Modified: 3/4/2004

Site Id: 16848
Affiliation Type: Owner
Company Name: THE 243 WEST 98 CONDOMINIUM
Contact Type: PROPERTY MGR
Contact Name: HARRIET KYROUS
Address1: 243 WEST 98TH STREET
Address2: Not reported

Map ID
Direction
Distance
Elevation

MAP FINDINGS

Site

Database(s)

EDR ID Number
EPA ID Number

THE 243 WEST 98 CONDOMINIUM (Continued)

U003393809

City: NEW YORK
State: NY
Zip Code: 10025
Country Code: 001
Phone: (212) 864-5892
Phone Ext: Not reported
Email: Not reported
Fax Number: Not reported
Modified By: kakyer
Date Last Modified: 4/29/2008

Site Id: 16848
Affiliation Type: Emergency Contact
Company Name: THE 243 WEST 98 CONDOMINIUM
Contact Type: Not reported
Contact Name: VICTOR VARGAS
Address1: Not reported
Address2: Not reported
City: Not reported
State: NN
Zip Code: Not reported
Country Code: 001
Phone: (212) 864-5892
Phone Ext: Not reported
Email: Not reported
Fax Number: Not reported
Modified By: TRANSLAT
Date Last Modified: 3/4/2004

Equipment Records:

H00 - Tank Leak Detection - None
C01 - Pipe Location - Aboveground
G00 - Tank Secondary Containment - None
I04 - Overfill - Product Level Gauge (A/G)
D01 - Pipe Type - Steel/Carbon Steel/Iron
A00 - Tank Internal Protection - None
F00 - Pipe External Protection - None
B01 - Tank External Protection - Painted/Asphalt Coating
L09 - Piping Leak Detection - Exempt Suction Piping
J02 - Dispenser - Suction

Tank Info:

Tank Number: 001
Tank Id: 32778
Tank Location: 1
Tank Type: Steel/Carbon Steel/Iron
Tank Status: In Service
Tank Model: Not reported
Pipe Model: Not reported
Install Date: 12/1/1936
Capacity Gallons: 3000
Tightness Test Method: NN
Date Test: Not reported
Next Test Date: Not reported
Date Tank Closed: Not reported
Register: True

Map ID
Direction
Distance
Elevation

MAP FINDINGS

Site

Database(s)

EDR ID Number
EPA ID Number

THE 243 WEST 98 CONDOMINIUM (Continued)

U003393809

Modified By: TRANSLAT
Last Modified: 3/4/2004

HIST AST:

PBS Number: 2-345423
SWIS Code: 6201
Operator: VICTOR VARGAS
Facility Phone: (212) 864-5892
Facility Addr2: 243 W 98TH ST
Facility Type: APARTMENT BUILDING
Emergency: VICTOR VARGAS
Emergency Tel: (212) 864-5892
Old PBSNO: 110027
Date Inspected: Not reported
Inspector: Not reported
Result of Inspection: Not reported
Owner Name: THE 243 WEST 98 CONDOMINIUM
Owner Address: 243 WEST 98TH STREET
Owner City,St,Zip: NEW YORK, NY 10025
Federal ID: Not reported
Owner Tel: (212) 864-5892
Owner Type: Corporate/Commercial
Owner Subtype: Not reported
Mailing Contact: ELIZABETH A. COURTIEN
Mailing Name: INSIGNIA RESIDENTIAL GROUP
Mailing Address: 675 THIRD AVENUE
Mailing Address 2: COMPLAINCE DEPARTMENT
Mailing City,St,Zip: NEW YORK, NY 10017
Mailing Telephone: (212) 692-6133
Owner Mark: Third Owner
Facility Status: 1 - Active PBS facility, i.e. total capacity of the PBS tanks is greater than 1,100 gallons, regardless if Subpart 360-14 tanks exist or not at the facility.

Certification Flag: False
Certification Date: 11/23/2001
Expiration: 07/27/2003
Renew Flag: False
Renew Date: Not reported
Total Capacity: 3000
FAMT: True
Facility Screen: No Missing Data
Owner Screen: No Missing Data
Tank Screen: No Missing Data
Dead Letter: False
CBS Number: Not reported
Town or City: NEW YORK CITY
County Code: 62
Town or City Code: 01
Region: 2

Tank ID: 001
Tank Location: ABOVEGROUND
Tank Status: In Service
Install Date: 19361201
Capacity (Gal): 3000
Product Stored: NOS 5 OR 6 FUEL OIL
Tank Type: Steel/carbon steel

Map ID
Direction
Distance
Elevation

MAP FINDINGS

Site

Database(s)

EDR ID Number
EPA ID Number

THE 243 WEST 98 CONDOMINIUM (Continued)

U003393809

Tank Internal: 0
Tank External: 1
Pipe Location: Aboveground
Pipe Type: STEEL/IRON
Pipe Internal: None
Pipe External: 0
Tank Containment: None
Leak Detection: 0
Overfill Protection: 4
Dispenser Method: Suction
Date Tested: Not reported
Next Test Date: Not reported
Missing Data for Tank: No Missing Data
Date Closed: Not reported
Test Method: Not reported
Deleted: False
Updated: True
SPDES Number: Not reported
Lat/Long: Not reported

**AO184
NW
1/8-1/4
0.218 mi.
1152 ft.**

**ESPLANADE 99 LLC
244 W 99TH STREET
NEW YORK, NY 10025**

**NY AST A100129011
N/A**

Site 2 of 3 in cluster AO

**Relative:
Lower**

AST:
Region: STATE
DEC Region: 2
Site Status: Active
Facility Id: 2-259616
Program Type: PBS
UTM X: 586874.09680000006
UTM Y: 4516701.0212300001
Expiration Date: 2012/01/11

**Actual:
85 ft.**

Affiliation Records:
Site Id: 10801
Affiliation Type: Mail Contact
Company Name: ESPLANADE 99 LLC
Contact Type: Not reported
Contact Name: PETER CABRERA
Address1: 244 WEST 99TH ST
Address2: Not reported
City: NEW YORK
State: NY
Zip Code: 10025
Country Code: 001
Phone: (212) 222-2294
Phone Ext: Not reported
Email: Not reported
Fax Number: Not reported
Modified By: CGFREEDM
Date Last Modified: 2/15/2008

Site Id: 10801
Affiliation Type: On-Site Operator
Company Name: 244 W 99TH STREET, INC.

Map ID
Direction
Distance
Elevation

MAP FINDINGS

Site

Database(s)

EDR ID Number
EPA ID Number

ESPLANADE 99 LLC (Continued)

A100129011

Contact Type: Not reported
Contact Name: PETER CABRERA
Address1: Not reported
Address2: Not reported
City: Not reported
State: NN
Zip Code: Not reported
Country Code: 001
Phone: (212) 222-2294
Phone Ext: Not reported
Email: Not reported
Fax Number: Not reported
Modified By: TRANSLAT
Date Last Modified: 3/4/2004

Site Id: 10801
Affiliation Type: Emergency Contact
Company Name: PETER CABRERA
Contact Type: Not reported
Contact Name: PETER CABRERA
Address1: Not reported
Address2: Not reported
City: Not reported
State: NN
Zip Code: Not reported
Country Code: 001
Phone: (212) 222-2294
Phone Ext: Not reported
Email: Not reported
Fax Number: Not reported
Modified By: TRANSLAT
Date Last Modified: 3/4/2004

Site Id: 10801
Affiliation Type: Owner
Company Name: ESPLANADE 99 LLC/ALEXANDER SHARF
Contact Type: OWNER
Contact Name: ALEXANDER SHARF
Address1: 244 WEST 99TH ST
Address2: Not reported
City: NEW YORK
State: NY
Zip Code: 10025
Country Code: 001
Phone: (212) 222-2294
Phone Ext: Not reported
Email: Not reported
Fax Number: Not reported
Modified By: CGFREEDM
Date Last Modified: 2/15/2008

Equipment Records:

H01 - Tank Leak Detection - Interstitial - Electronic Monitoring
G00 - Tank Secondary Containment - None
B00 - Tank External Protection - None
D01 - Pipe Type - Steel/Carbon Steel/Iron
J01 - Dispenser - Submersible

Map ID
 Direction
 Distance
 Elevation

MAP FINDINGS

Site

Database(s)

EDR ID Number
 EPA ID Number

ESPLANADE 99 LLC (Continued)

A100129011

I04 - Overfill - Product Level Gauge (A/G)
 A00 - Tank Internal Protection - None
 C00 - Pipe Location - No Piping
 F00 - Pipe External Protection - None

Tank Info:

Tank Number: 001
 Tank Id: 18134
 Tank Location: 3
 Tank Type: Steel/Carbon Steel/Iron
 Tank Status: In Service
 Tank Model: Not reported
 Pipe Model: Not reported
 Install Date: 1/1/1980
 Capacity Gallons: 6000
 Tightness Test Method: NN
 Date Test: Not reported
 Next Test Date: Not reported
 Date Tank Closed: Not reported
 Register: True
 Modified By: CGFREEDM
 Last Modified: 2/15/2008

AQ185
West
1/8-1/4
0.221 mi.
1167 ft.

CONSOLIDATED EDISON
251 WEST 95 STREET
NEW YORK, NY 10020
Site 1 of 7 in cluster AQ

NY MANIFEST S109825425
N/A

Relative:
Lower

NY MANIFEST:
 EPA ID: NYP004178422
 Country: USA
 Mailing Name: CONSOLIDATED EDISON
 Mailing Contact: CONSOLIDATED EDISON
 Mailing Address: 4 IRVING PLACE RM 828
 Mailing Address 2: Not reported
 Mailing City: NEW YORK
 Mailing State: NY
 Mailing Zip: 10003
 Mailing Zip4: Not reported
 Mailing Country: USA
 Mailing Phone: 212-460-2808

Actual:
78 ft.

Document ID: Not reported
 Manifest Status: Not reported
 Trans1 State ID: NJ0000027193
 Trans2 State ID: Not reported
 Generator Ship Date: 2009-06-24
 Trans1 Recv Date: 2009-06-24
 Trans2 Recv Date: Not reported
 TSD Site Recv Date: 2009-06-24
 Part A Recv Date: Not reported
 Part B Recv Date: Not reported
 Generator EPA ID: NYP004178422
 Trans1 EPA ID: Not reported
 Trans2 EPA ID: Not reported

Map ID
Direction
Distance
Elevation

MAP FINDINGS

Site

Database(s)

EDR ID Number
EPA ID Number

CONSOLIDATED EDISON (Continued)

S109825425

TSDF ID: NJD002200046
Waste Code: Not reported
Quantity: 200.0
Units: P - Pounds
Number of Containers: 1.0
Container Type: TT - Cargo tank, tank trucks
Handling Method: T Chemical, physical, or biological treatment.
Specific Gravity: 1.0
Year: 09
Manifest Tracking Num: 000961131GBF
Import Ind: N
Export Ind: N
Discr Quantity Ind: N
Discr Type Ind: N
Discr Residue Ind: N
Discr Partial Reject Ind: N
Discr Full Reject Ind: N
Manifest Ref Num: Not reported
Alt Fac RCRA Id: Not reported
Alt Fac Sign Date: Not reported
Mgmt Method Type Code: H111

Document ID: Not reported
Manifest Status: Not reported
Trans1 State ID: NJ0000027193
Trans2 State ID: Not reported
Generator Ship Date: 2009-06-24
Trans1 Recv Date: 2009-06-24
Trans2 Recv Date: Not reported
TSD Site Recv Date: 2009-06-24
Part A Recv Date: Not reported
Part B Recv Date: Not reported
Generator EPA ID: NYP004178422
Trans1 EPA ID: Not reported
Trans2 EPA ID: Not reported
TSDF ID: NJD002200046
Waste Code: Not reported
Quantity: 200.0
Units: P - Pounds
Number of Containers: 1.0
Container Type: TT - Cargo tank, tank trucks
Handling Method: T Chemical, physical, or biological treatment.
Specific Gravity: 1.0
Year: 09
Manifest Tracking Num: 000961131GBF
Import Ind: N
Export Ind: N
Discr Quantity Ind: N
Discr Type Ind: N
Discr Residue Ind: N
Discr Partial Reject Ind: N
Discr Full Reject Ind: N
Manifest Ref Num: Not reported
Alt Fac RCRA Id: Not reported
Alt Fac Sign Date: Not reported
Mgmt Method Type Code: H111

Map ID
Direction
Distance
Elevation

MAP FINDINGS

Site

Database(s)

EDR ID Number
EPA ID Number

CONSOLIDATED EDISON (Continued)

S109825425

Document ID: Not reported
Manifest Status: Not reported
Trans1 State ID: NJ0000027193
Trans2 State ID: Not reported
Generator Ship Date: 2009-06-24
Trans1 Recv Date: 2009-06-24
Trans2 Recv Date: Not reported
TSD Site Recv Date: 2009-06-24
Part A Recv Date: Not reported
Part B Recv Date: Not reported
Generator EPA ID: NYP004178422
Trans1 EPA ID: Not reported
Trans2 EPA ID: Not reported
TSD ID: NJD002200046
Waste Code: Not reported
Quantity: 200.0
Units: P - Pounds
Number of Containers: 1.0
Container Type: TT - Cargo tank, tank trucks
Handling Method: T Chemical, physical, or biological treatment.
Specific Gravity: 1.0
Year: 09
Manifest Tracking Num: 000961131GBF
Import Ind: N
Export Ind: N
Discr Quantity Ind: N
Discr Type Ind: N
Discr Residue Ind: N
Discr Partial Reject Ind: N
Discr Full Reject Ind: N
Manifest Ref Num: Not reported
Alt Fac RCRA Id: Not reported
Alt Fac Sign Date: Not reported
Mgmt Method Type Code: H111

AQ186 251 W. 95TH ST. AKA 2541-2547 BROADWAY
West 251 WEST 95TH STREET
1/8-1/4 NEW YORK, NY 10025
0.221 mi.
1167 ft. Site 2 of 7 in cluster AQ

NY UST **U004076965**
N/A

Relative: UST:
Lower Facility Id: 2-206989
Region: STATE
Actual: DEC Region: 2
78 ft. Site Status: Active
Program Type: PBS
Expiration Date: 2012/10/23
UTM X: 586721.30090999999
UTM Y: 4516419.5644899998

Affiliation Records:
Site Id: 7323
Affiliation Type: Mail Contact
Company Name: BRADFORD SWETT MANAGEMENT
Contact Type: Not reported
Contact Name: ANTHONY REINGLAS
Address1: 1536 THIRD AVENUE

Map ID
Direction
Distance
Elevation

MAP FINDINGS

Site

Database(s)

EDR ID Number
EPA ID Number

251 W. 95TH ST. AKA 2541-2547 BROADWAY (Continued)

U004076965

Address2: Not reported
City: NEW YORK
State: NY
Zip Code: 10028-3003
Country Code: 001
Phone: (212) 772-7550
Phone Ext: Not reported
Email: Not reported
Fax Number: Not reported
Modified By: dxliving
Date Last Modified: 9/16/2008

Site Id: 7323
Affiliation Type: On-Site Operator
Company Name: 251 W. 95TH ST. AKA 2541-2547 BROADWAY
Contact Type: Not reported
Contact Name: MORRIS WITTINGHAM
Address1: Not reported
Address2: Not reported
City: Not reported
State: NN
Zip Code: Not reported
Country Code: 001
Phone: (917) 742-7245
Phone Ext: Not reported
Email: Not reported
Fax Number: Not reported
Modified By: TRANSLAT
Date Last Modified: 3/4/2004

Site Id: 7323
Affiliation Type: Owner
Company Name: BRADFORD SWETT MGMT
Contact Type: ASST PROPERTY MANAGER
Contact Name: NICOLE MANCHAND
Address1: 1536 THIRD AVENUE
Address2: Not reported
City: NEW YORK
State: NY
Zip Code: 10028
Country Code: 001
Phone: (212) 772-7550
Phone Ext: Not reported
Email: Not reported
Fax Number: Not reported
Modified By: dxliving
Date Last Modified: 9/16/2008

Site Id: 7323
Affiliation Type: Emergency Contact
Company Name: BRADFORD SWETT MGMT
Contact Type: Not reported
Contact Name: CASTLE OIL
Address1: Not reported
Address2: Not reported
City: Not reported
State: NN

Map ID
Direction
Distance
Elevation

MAP FINDINGS

Site

Database(s)

EDR ID Number
EPA ID Number

251 W. 95TH ST. AKA 2541-2547 BROADWAY (Continued)

U004076965

Zip Code: Not reported
Country Code: 001
Phone: (718) 579-3500
Phone Ext: Not reported
Email: Not reported
Fax Number: Not reported
Modified By: TRANSLAT
Date Last Modified: 3/4/2004

Equipment Records:

H00 - Tank Leak Detection - None
L09 - Piping Leak Detection - Exempt Suction Piping
F00 - Pipe External Protection - None
B00 - Tank External Protection - None
C00 - Pipe Location - No Piping
G03 - Tank Secondary Containment - Vault (w/o access)
I04 - Overfill - Product Level Gauge (A/G)
J02 - Dispenser - Suction
D01 - Pipe Type - Steel/Carbon Steel/Iron
A00 - Tank Internal Protection - None

Tank Info:

Site ID: 7323

Tank Number: 001
Tank ID: 24937
Tank Status: In Service
Tank Model: Not reported
Pipe Model: Not reported
Install Date: 12/2/1992
Capacity Gallons: 5000
Tightness Test Method: NN
Next Test Date: Not reported
Date Tank Closed: Not reported
Tank Location: 6
Tank Type: Steel/carbon steel
Date Test: Not reported
Register: True
Modified By: dxliving
Last Modified: 9/16/2008

AQ187
West
1/8-1/4
0.221 mi.
1167 ft.

SYMPHONY CLEANERS
251 WEST 95TH STREET
NEW YORK, NY 10025
Site 3 of 7 in cluster AQ

RCRA-NonGen **1000347295**
FINDS **NYD982534547**
NY MANIFEST

Relative:
Lower

RCRA-NonGen:
Date form received by agency: 01/01/2007
Facility name: SYMPHONY CLEANERS
Facility address: 251 W 95TH ST
NEW YORK, NY 10025
EPA ID: NYD982534547
Mailing address: W 95TH ST
NEW YORK, NY 10025
Contact: Not reported
Contact address: W 95TH ST
NEW YORK, NY 10025

Actual:
78 ft.

Map ID
Direction
Distance
Elevation

MAP FINDINGS

Site

Database(s)

EDR ID Number
EPA ID Number

SYMPHONY CLEANERS (Continued)

1000347295

Contact country: US
Contact telephone: Not reported
Contact email: Not reported
EPA Region: 02
Land type: Facility is not located on Indian land. Additional information is not known.
Classification: Non-Generator
Description: Handler: Non-Generators do not presently generate hazardous waste

Owner/Operator Summary:

Owner/operator name: MOSHE KADOSH
Owner/operator address: NOT REQUIRED
NOT REQUIRED, WY 99999
Owner/operator country: US
Owner/operator telephone: (212) 555-1212
Legal status: Private
Owner/Operator Type: Operator
Owner/Op start date: Not reported
Owner/Op end date: Not reported

Owner/operator name: MOSHE KADOSH
Owner/operator address: NOT REQUIRED
NOT REQUIRED, WY 99999
Owner/operator country: US
Owner/operator telephone: (212) 555-1212
Legal status: Private
Owner/Operator Type: Owner
Owner/Op start date: Not reported
Owner/Op end date: Not reported

Handler Activities Summary:

U.S. importer of hazardous waste: No
Mixed waste (haz. and radioactive): No
Recycler of hazardous waste: No
Transporter of hazardous waste: No
Treater, storer or disposer of HW: No
Underground injection activity: No
On-site burner exemption: No
Furnace exemption: No
Used oil fuel burner: No
Used oil processor: No
User oil refiner: No
Used oil fuel marketer to burner: No
Used oil Specification marketer: No
Used oil transfer facility: No
Used oil transporter: No

Historical Generators:

Date form received by agency: 01/01/2006
Facility name: SYMPHONY CLEANERS
Classification: Not a generator, verified

Date form received by agency: 07/08/1999
Facility name: SYMPHONY CLEANERS
Classification: Not a generator, verified

Date form received by agency: 03/14/1988

Map ID
Direction
Distance
Elevation

MAP FINDINGS

Site

Database(s)

EDR ID Number
EPA ID Number

SYMPHONY CLEANERS (Continued)

1000347295

Facility name: SYMPHONY CLEANERS
Classification: Small Quantity Generator

Facility Has Received Notices of Violations:

Regulation violated: Not reported
Area of violation: Generators - General
Date violation determined: 08/13/1990
Date achieved compliance: 08/13/1990
Violation lead agency: State
Enforcement action: Not reported
Enforcement action date: Not reported
Enf. disposition status: Not reported
Enf. disp. status date: Not reported
Enforcement lead agency: Not reported
Proposed penalty amount: Not reported
Final penalty amount: Not reported
Paid penalty amount: Not reported

Evaluation Action Summary:

Evaluation date: 08/13/1990
Evaluation: NON-FINANCIAL RECORD REVIEW
Area of violation: Generators - General
Date achieved compliance: 08/13/1990
Evaluation lead agency: State

FINDS:

Registry ID: 110004422410

Environmental Interest/Information System

AFS (Aerometric Information Retrieval System (AIRS) Facility Subsystem) replaces the former Compliance Data System (CDS), the National Emission Data System (NEDS), and the Storage and Retrieval of Aerometric Data (SAROAD). AIRS is the national repository for information concerning airborne pollution in the United States. AFS is used to track emissions and compliance data from industrial plants. AFS data are utilized by states to prepare State Implementation Plans to comply with regulatory programs and by EPA as an input for the estimation of total national emissions. AFS is undergoing a major redesign to support facility operating permits required under Title V of the Clean Air Act.

RCRAInfo is a national information system that supports the Resource Conservation and Recovery Act (RCRA) program through the tracking of events and activities related to facilities that generate, transport, and treat, store, or dispose of hazardous waste. RCRAInfo allows RCRA program staff to track the notification, permit, compliance, and corrective action activities required under RCRA.

FIS (New York - Facility Information System) is New York's Department of Environmental Conservation (DEC) information system for tracking environmental facility information found across the State.

NY MANIFEST:

EPA ID: NYD982534547

Map ID
Direction
Distance
Elevation

MAP FINDINGS

Site

Database(s)

EDR ID Number
EPA ID Number

SYMPHONY CLEANERS (Continued)

1000347295

Country: USA
Mailing Name: SYMPHONY CLEANERS
Mailing Contact: SYMPHONY CLEANERS
Mailing Address: 251 WEST 95TH ST
Mailing Address 2: Not reported
Mailing City: NEW YORK
Mailing State: NY
Mailing Zip: 10025
Mailing Zip4: Not reported
Mailing Country: USA
Mailing Phone: 212-663-5868

Document ID: NJA2951125
Manifest Status: Not reported
Trans1 State ID: NJD000564906
Trans2 State ID: Not reported
Generator Ship Date: 06/14/2000
Trans1 Recv Date: 06/14/2000
Trans2 Recv Date: Not reported
TSD Site Recv Date: 06/22/2000
Part A Recv Date: Not reported
Part B Recv Date: Not reported
Generator EPA ID: NYD982534547
Trans1 EPA ID: NJD000564906
Trans2 EPA ID: Not reported
TSD ID: XZ90GR501
Waste Code: F002 - HALO SOLV + STILL BOTTOMS FM REC OF SOLV
Quantity: 01040
Units: P - Pounds
Number of Containers: 008
Container Type: DM - Metal drums, barrels
Handling Method: B Incineration, heat recovery, burning.
Specific Gravity: 01.00
Year: 00

Document ID: NJA1114603
Manifest Status: Completed copy
Trans1 State ID: NJDEPS869
Trans2 State ID: Not reported
Generator Ship Date: 910418
Trans1 Recv Date: 910418
Trans2 Recv Date: Not reported
TSD Site Recv Date: 910418
Part A Recv Date: 910426
Part B Recv Date: 910502
Generator EPA ID: NYD982534547
Trans1 EPA ID: ILD051060408
Trans2 EPA ID: Not reported
TSD ID: NJD000768093
Waste Code: F002 - HALO SOLV + STILL BOTTOMS FM REC OF SOLV
Quantity: 00060
Units: P - Pounds
Number of Containers: 001
Container Type: DM - Metal drums, barrels
Handling Method: B Incineration, heat recovery, burning.

Map ID
Direction
Distance
Elevation

MAP FINDINGS

Site

Database(s)

EDR ID Number
EPA ID Number

SYMPHONY CLEANERS (Continued)

1000347295

Specific Gravity: 100
Year: 91

Document ID: NJA1119098
Manifest Status: Completed copy
Trans1 State ID: NJDEPS869
Trans2 State ID: Not reported
Generator Ship Date: 911002
Trans1 Recv Date: 911002
Trans2 Recv Date: Not reported
TSD Site Recv Date: 911002
Part A Recv Date: 911104
Part B Recv Date: 911015
Generator EPA ID: NYD982534547
Trans1 EPA ID: ILD051060408
Trans2 EPA ID: Not reported
TSD ID: NJD000768093
Waste Code: F002 - HALO SOLV + STILL BOTTOMS FM REC OF SOLV
Quantity: 00060
Units: P - Pounds
Number of Containers: 001
Container Type: DM - Metal drums, barrels
Handling Method: B Incineration, heat recovery, burning.
Specific Gravity: 100
Year: 91

Document ID: NYB7191864
Manifest Status: Completed copy
Trans1 State ID: XZ90GR501
Trans2 State ID: Not reported
Generator Ship Date: 961216
Trans1 Recv Date: 961216
Trans2 Recv Date: Not reported
TSD Site Recv Date: 961220
Part A Recv Date: 970124
Part B Recv Date: 970108
Generator EPA ID: NYD982534547
Trans1 EPA ID: NJD000564906
Trans2 EPA ID: Not reported
TSD ID: NYD082785429
Waste Code: F002 - HALO SOLV + STILL BOTTOMS FM REC OF SOLV
Quantity: 00400
Units: P - Pounds
Number of Containers: 008
Container Type: DM - Metal drums, barrels
Handling Method: B Incineration, heat recovery, burning.
Specific Gravity: 100
Waste Code: Not reported
Quantity: 00130
Units: P - Pounds
Number of Containers: 001
Container Type: DM - Metal drums, barrels
Handling Method: B Incineration, heat recovery, burning.
Specific Gravity: 100
Year: 96

Map ID
Direction
Distance
Elevation

MAP FINDINGS

Site

Database(s)

EDR ID Number
EPA ID Number

SYMPHONY CLEANERS (Continued)

1000347295

Document ID: NJA1366656
Manifest Status: Completed copy
Trans1 State ID: NJDEPS869
Trans2 State ID: Not reported
Generator Ship Date: 920124
Trans1 Recv Date: 920124
Trans2 Recv Date: Not reported
TSD Site Recv Date: 920124
Part A Recv Date: 920206
Part B Recv Date: 920207
Generator EPA ID: NYD982534547
Trans1 EPA ID: ILD051060408
Trans2 EPA ID: Not reported
TSD ID: NJD000768093
Waste Code: F002 - HALO SOLV + STILL BOTTOMS FM REC OF SOLV
Quantity: 00195
Units: P - Pounds
Number of Containers: 001
Container Type: DF - Fiberboard or plastic drums (glass)
Handling Method: B Incineration, heat recovery, burning.
Specific Gravity: 100
Year: 92

Document ID: NJA1739575
Manifest Status: Completed after the designated time period for a TSD to get a copy to the DEC
Trans1 State ID: NJDEPS869
Trans2 State ID: Not reported
Generator Ship Date: 931025
Trans1 Recv Date: 931025
Trans2 Recv Date: Not reported
TSD Site Recv Date: 931025
Part A Recv Date: 931123
Part B Recv Date: 931124
Generator EPA ID: NYD982534547
Trans1 EPA ID: ILD984908202
Trans2 EPA ID: Not reported
TSD ID: NJD000768093
Waste Code: F002 - HALO SOLV + STILL BOTTOMS FM REC OF SOLV
Quantity: 00390
Units: P - Pounds
Number of Containers: 002
Container Type: DF - Fiberboard or plastic drums (glass)
Handling Method: B Incineration, heat recovery, burning.
Specific Gravity: 100
Year: 93

Document ID: NJA1822119
Manifest Status: Completed copy
Trans1 State ID: NJDEPS869
Trans2 State ID: Not reported
Generator Ship Date: 940202
Trans1 Recv Date: 940202
Trans2 Recv Date: Not reported
TSD Site Recv Date: 940202
Part A Recv Date: 940211

Map ID
Direction
Distance
Elevation

MAP FINDINGS

Site

Database(s)

EDR ID Number
EPA ID Number

SYMPHONY CLEANERS (Continued)

1000347295

Part B Recv Date: 940216
Generator EPA ID: NYD982534547
Trans1 EPA ID: ILD984908202
Trans2 EPA ID: Not reported
TSD ID: NJD000768093
Waste Code: F002 - HALO SOLV + STILL BOTTOMS FM REC OF SOLV
Quantity: 00240
Units: P - Pounds
Number of Containers: 004
Container Type: DM - Metal drums, barrels
Handling Method: B Incineration, heat recovery, burning.
Specific Gravity: 100
Waste Code: Not reported
Quantity: 00195
Units: P - Pounds
Number of Containers: 001
Container Type: DF - Fiberboard or plastic drums (glass)
Handling Method: B Incineration, heat recovery, burning.
Specific Gravity: 100
Year: 94

Document ID: NJA0513792
Manifest Status: Completed copy
Trans1 State ID: NJDEPS869
Trans2 State ID: Not reported
Generator Ship Date: 881004
Trans1 Recv Date: 881004
Trans2 Recv Date: Not reported
TSD Site Recv Date: 881004
Part A Recv Date: 881011
Part B Recv Date: 881007
Generator EPA ID: NYD982534547
Trans1 EPA ID: ILD051060408
Trans2 EPA ID: Not reported
TSD ID: NJD000768093
Waste Code: F002 - HALO SOLV + STILL BOTTOMS FM REC OF SOLV
Quantity: 00195
Units: P - Pounds
Number of Containers: 001
Container Type: DF - Fiberboard or plastic drums (glass)
Handling Method: R Material recovery of more than 75 percent of the total material.
Specific Gravity: 100
Year: 88

Document ID: NJA0500529
Manifest Status: Completed copy
Trans1 State ID: NJDEPS869
Trans2 State ID: Not reported
Generator Ship Date: 880909
Trans1 Recv Date: 880909
Trans2 Recv Date: Not reported
TSD Site Recv Date: 880909
Part A Recv Date: 880919
Part B Recv Date: 880920
Generator EPA ID: NYD982534547

Map ID
Direction
Distance
Elevation

MAP FINDINGS

Site

Database(s)

EDR ID Number
EPA ID Number

SYMPHONY CLEANERS (Continued)

1000347295

Trans1 EPA ID: ILD051060408
Trans2 EPA ID: Not reported
TSDF ID: NJD000768093
Waste Code: F002 - HALO SOLV + STILL BOTTOMS FM REC OF SOLV
Quantity: 00780
Units: P - Pounds
Number of Containers: 004
Container Type: DF - Fiberboard or plastic drums (glass)
Handling Method: R Material recovery of more than 75 percent of the total material.
Specific Gravity: 100
Year: 88

Document ID: NJA0497424
Manifest Status: Completed copy
Trans1 State ID: NJDEPS869
Trans2 State ID: Not reported
Generator Ship Date: 881102
Trans1 Recv Date: 881102
Trans2 Recv Date: Not reported
TSD Site Recv Date: 881102
Part A Recv Date: 881107
Part B Recv Date: 881125
Generator EPA ID: NYD982534547
Trans1 EPA ID: ILD051060408
Trans2 EPA ID: Not reported
TSDF ID: NJD000768093
Waste Code: F002 - HALO SOLV + STILL BOTTOMS FM REC OF SOLV
Quantity: 00195
Units: P - Pounds
Number of Containers: 001
Container Type: DF - Fiberboard or plastic drums (glass)
Handling Method: R Material recovery of more than 75 percent of the total material.
Specific Gravity: 100
Year: 88

Document ID: NYA9622451
Manifest Status: Completed copy
Trans1 State ID: 000000000
Trans2 State ID: 000000000
Generator Ship Date: 890809
Trans1 Recv Date: 890809
Trans2 Recv Date: Not reported
TSD Site Recv Date: 890809
Part A Recv Date: 890814
Part B Recv Date: 890815
Generator EPA ID: NYD982534547
Trans1 EPA ID: ILD051060408
Trans2 EPA ID: Not reported
TSDF ID: NJD000768093
Waste Code: F002 - HALO SOLV + STILL BOTTOMS FM REC OF SOLV
Quantity: 00390
Units: P - Pounds
Number of Containers: 002
Container Type: CF - Fiber or plastic boxes, cartons
Handling Method: R Material recovery of more than 75 percent of the total material.

Map ID
Direction
Distance
Elevation

MAP FINDINGS

Site

Database(s)

EDR ID Number
EPA ID Number

SYMPHONY CLEANERS (Continued)

1000347295

Specific Gravity: 100
Year: 89

Document ID: NJA0817785
Manifest Status: Completed after the designated time period for a TSDf to get a copy to the DEC
Trans1 State ID: 000000000
Trans2 State ID: 000000000
Generator Ship Date: 900321
Trans1 Recv Date: 900321
Trans2 Recv Date: Not reported
TSD Site Recv Date: 900321
Part A Recv Date: 900416
Part B Recv Date: 900330
Generator EPA ID: NYD982534547
Trans1 EPA ID: ILD051060408
Trans2 EPA ID: Not reported
TSDf ID: NJD000768093
Waste Code: F002 - HALO SOLV + STILL BOTTOMS FM REC OF SOLV
Quantity: 00060
Units: P - Pounds
Number of Containers: 001
Container Type: DM - Metal drums, barrels
Handling Method: R Material recovery of more than 75 percent of the total material.
Specific Gravity: 100
Year: 90

Document ID: NJA1089618
Manifest Status: Completed after the designated time period for a TSDf to get a copy to the DEC
Trans1 State ID: NJDEPS869
Trans2 State ID: Not reported
Generator Ship Date: 901003
Trans1 Recv Date: 901003
Trans2 Recv Date: Not reported
TSD Site Recv Date: 901003
Part A Recv Date: 901116
Part B Recv Date: 901105
Generator EPA ID: NYD982534547
Trans1 EPA ID: ILD051060408
Trans2 EPA ID: Not reported
TSDf ID: NJD000768093
Waste Code: F002 - HALO SOLV + STILL BOTTOMS FM REC OF SOLV
Quantity: 00060
Units: P - Pounds
Number of Containers: 001
Container Type: DM - Metal drums, barrels
Handling Method: B Incineration, heat recovery, burning.
Specific Gravity: 100
Year: 90

Document ID: NJA1087421
Manifest Status: Completed copy
Trans1 State ID: NJDEPS869
Trans2 State ID: Not reported
Generator Ship Date: 901231

Map ID
Direction
Distance
Elevation

MAP FINDINGS

Site

Database(s)

EDR ID Number
EPA ID Number

SYMPHONY CLEANERS (Continued)

1000347295

Trans1 Recv Date: 901231
Trans2 Recv Date: Not reported
TSD Site Recv Date: 901231
Part A Recv Date: 910116
Part B Recv Date: 910124
Generator EPA ID: NYD982534547
Trans1 EPA ID: ILD051060408
Trans2 EPA ID: Not reported
TSD ID: NJD000768093
Waste Code: F002 - HALO SOLV + STILL BOTTOMS FM REC OF SOLV
Quantity: 00060
Units: P - Pounds
Number of Containers: 001
Container Type: DM - Metal drums, barrels
Handling Method: B Incineration, heat recovery, burning.
Specific Gravity: 100
Year: 90

Document ID: NJA1959160
Manifest Status: Completed copy
Trans1 State ID: S8690
Trans2 State ID: Not reported
Generator Ship Date: 941114
Trans1 Recv Date: 941114
Trans2 Recv Date: Not reported
TSD Site Recv Date: 941114
Part A Recv Date: 941121
Part B Recv Date: 941130
Generator EPA ID: NYD982534547
Trans1 EPA ID: ILD984908202
Trans2 EPA ID: Not reported
TSD ID: NJD000768093
Waste Code: F002 - HALO SOLV + STILL BOTTOMS FM REC OF SOLV
Quantity: 00195
Units: P - Pounds
Number of Containers: 001
Container Type: DF - Fiberboard or plastic drums (glass)
Handling Method: B Incineration, heat recovery, burning.
Specific Gravity: 100
Waste Code: Not reported
Quantity: 00120
Units: P - Pounds
Number of Containers: 002
Container Type: DM - Metal drums, barrels
Handling Method: B Incineration, heat recovery, burning.
Specific Gravity: 100
Year: 94

Document ID: NJA1088037
Manifest Status: Completed after the designated time period for a TSD to get a copy to the DEC
Trans1 State ID: NJDEPS869
Trans2 State ID: Not reported
Generator Ship Date: 901126
Trans1 Recv Date: 901126
Trans2 Recv Date: Not reported

Map ID
Direction
Distance
Elevation

MAP FINDINGS

Site

Database(s)

EDR ID Number
EPA ID Number

SYMPHONY CLEANERS (Continued)

1000347295

TSD Site Recv Date: 901126
Part A Recv Date: 901226
Part B Recv Date: 910109
Generator EPA ID: NYD982534547
Trans1 EPA ID: ILD051060408
Trans2 EPA ID: Not reported
TSD ID: NJD000768093
Waste Code: F002 - HALO SOLV + STILL BOTTOMS FM REC OF SOLV
Quantity: 00060
Units: P - Pounds
Number of Containers: 001
Container Type: DM - Metal drums, barrels
Handling Method: B Incineration, heat recovery, burning.
Specific Gravity: 100
Year: 90

Document ID: NJA2041912
Manifest Status: Completed copy
Trans1 State ID: NJDEPS869
Trans2 State ID: Not reported
Generator Ship Date: 950112
Trans1 Recv Date: 950112
Trans2 Recv Date: Not reported
TSD Site Recv Date: 950112
Part A Recv Date: 950123
Part B Recv Date: 950126
Generator EPA ID: NYD982534547
Trans1 EPA ID: ILD984908202
Trans2 EPA ID: Not reported
TSD ID: NJD000768093
Waste Code: F002 - HALO SOLV + STILL BOTTOMS FM REC OF SOLV
Quantity: 00195
Units: P - Pounds
Number of Containers: 001
Container Type: DF - Fiberboard or plastic drums (glass)
Handling Method: B Incineration, heat recovery, burning.
Specific Gravity: 100
Year: 95

Document ID: NJA1428239
Manifest Status: Completed copy
Trans1 State ID: NJDEPS869
Trans2 State ID: Not reported
Generator Ship Date: 920414
Trans1 Recv Date: 920414
Trans2 Recv Date: Not reported
TSD Site Recv Date: 920414
Part A Recv Date: 920424
Part B Recv Date: 920427
Generator EPA ID: NYD982534547
Trans1 EPA ID: ILD051060408
Trans2 EPA ID: Not reported
TSD ID: NJD000768093
Waste Code: F002 - HALO SOLV + STILL BOTTOMS FM REC OF SOLV
Quantity: 00195

Map ID
Direction
Distance
Elevation

MAP FINDINGS

Site

Database(s)

EDR ID Number
EPA ID Number

SYMPHONY CLEANERS (Continued)

1000347295

Units: P - Pounds
Number of Containers: 001
Container Type: DF - Fiberboard or plastic drums (glass)
Handling Method: B Incineration, heat recovery, burning.
Specific Gravity: 100
Year: 92

Document ID: NJA2253796
Manifest Status: Completed copy
Trans1 State ID: NJDEPS869
Trans2 State ID: Not reported
Generator Ship Date: 951211
Trans1 Recv Date: 951211
Trans2 Recv Date: Not reported
TSD Site Recv Date: 951211
Part A Recv Date: 951222
Part B Recv Date: 951222
Generator EPA ID: NYD982534547
Trans1 EPA ID: ILD984908202
Trans2 EPA ID: Not reported
TSDF ID: NJD000768093
Waste Code: F002 - HALO SOLV + STILL BOTTOMS FM REC OF SOLV
Quantity: 00195
Units: P - Pounds
Number of Containers: 001
Container Type: DF - Fiberboard or plastic drums (glass)
Handling Method: B Incineration, heat recovery, burning.
Specific Gravity: 100
Waste Code: Not reported
Quantity: 00060
Units: P - Pounds
Number of Containers: 001
Container Type: DM - Metal drums, barrels
Handling Method: B Incineration, heat recovery, burning.
Specific Gravity: 100
Year: 95

Document ID: NJA2507028
Manifest Status: Completed copy
Trans1 State ID: S8690
Trans2 State ID: Not reported
Generator Ship Date: 960326
Trans1 Recv Date: 960326
Trans2 Recv Date: Not reported
TSD Site Recv Date: 960326
Part A Recv Date: 960408
Part B Recv Date: 960408
Generator EPA ID: NYD982534547
Trans1 EPA ID: ILD984908202
Trans2 EPA ID: Not reported
TSDF ID: NJD000768093
Waste Code: F002 - HALO SOLV + STILL BOTTOMS FM REC OF SOLV
Quantity: 00120
Units: P - Pounds
Number of Containers: 001

Map ID
Direction
Distance
Elevation

MAP FINDINGS

Site

Database(s)

EDR ID Number
EPA ID Number

SYMPHONY CLEANERS (Continued)

1000347295

Container Type: DF - Fiberboard or plastic drums (glass)
Handling Method: B Incineration, heat recovery, burning.
Specific Gravity: 100
Year: 96

[Click this hyperlink](#) while viewing on your computer to access 64 additional NY_MANIFEST: record(s) in the EDR Site Report.

AQ188
West
1/8-1/4
0.221 mi.
1167 ft.

SYMPHONY/CHANG'S CLEANERS
251 W 95TH STREET
NEW YORK, NY 10025

NY DRYCLEANERS **S110248071**
N/A

Site 4 of 7 in cluster AQ

Relative:
Lower

DRYCLEANERS:
Facility ID: 2-6202-00212
Phone Number: Not reported
Region: 2
Registration Effective Date: N/A
Inspection Date: 03OCT20
Install Date: Not reported
Drop Shop: Y
Shutdown: Not reported
Alternate Solvent: Not reported
Current Business: DROP SHOP

Actual:
78 ft.

AQ189
West
1/8-1/4
0.221 mi.
1167 ft.

251 W 95TH ST AKA 2541-2547 BROADWAY
251 W 95TH ST
NY, NY 10025

NY HIST UST **U000406496**
N/A

Site 5 of 7 in cluster AQ

Relative:
Lower

HIST UST:
PBS Number: 2-206989
SPDES Number: Not reported
Emergency Contact: CASTLE
Emergency Telephone: (718) 579-3500
Operator: BRADFORD N SWETT REAL EST
Operator Telephone: (212) 772-7550
Owner Name: BRADFORD N SWETT ASSOC
Owner Address: 210 EAST 86TH STREET SUITE 404
Owner City,St,Zip: NEW YORK, NY 10028
Owner Telephone: (212) 772-7550
Owner Type: Not reported
Owner Subtype: Not reported
Mailing Name: BRADFORD N SWETT ASSOC
Mailing Address: 210 EAST 86TH STREET SUITE 404
Mailing Address 2: Not reported
Mailing City,St,Zip: NEW YORK, NY 10028
Mailing Contact: Not reported
Mailing Telephone: (212) 772-7550
Owner Mark: First Owner
Facility Status: 1 - Active PBS facility, i.e. total capacity of the PBS tanks is greater than 1,100 gallons, regardless if Subpart 360-14 tanks exist or not at the facility.
Facility Addr2: 251 W 95TH ST

Actual:
78 ft.

Map ID
Direction
Distance
Elevation

MAP FINDINGS

Site

Database(s)

EDR ID Number
EPA ID Number

251 W 95TH ST AKA 2541-2547 BROADWAY (Continued)

U000406496

SWIS ID: 6201
Old PBS Number: Not reported
Facility Type: Not reported
Inspected Date: Not reported
Inspector: Not reported
Inspection Result: Not reported
Federal ID: Not reported
Certification Flag: False
Certification Date: 12/02/1997
Expiration Date: 10/23/2002
Renew Flag: False
Renewal Date: Not reported
Total Capacity: 5000
FAMT: True
Facility Screen: Minor Data Missing
Owner Screen: Minor Data Missing
Tank Screen: Minor Data Missing
Dead Letter: False
CBS Number: Not reported
Town or City: NEW YORK CITY
County Code: 62
Town or City: 01
Region: 2

Tank Id: 001
Tank Location: UNDERGROUND, VAULTED, WITH ACCESS
Tank Status: In Service
Install Date: Not reported
Capacity (gals): 5000
Product Stored: NOS 1,2, OR 4 FUEL OIL
Tank Type: Steel/carbon steel
Tank Internal: Not reported
Tank External: Not reported
Pipe Location: Not reported
Pipe Type: STEEL/IRON
Pipe Internal: Not reported
Pipe External: Not reported
Second Containment: Diking
Leak Detection: None
Overfill Prot: Product Level Gauge
Dispenser: Suction
Date Tested: Not reported
Next Test Date: Not reported
Missing Data for Tank: Minor Data Missing
Date Closed: Not reported
Test Method: Not reported
Deleted: False
Updated: True
Lat/long: Not reported

MAP FINDINGS

Map ID			EDR ID Number
Direction			EPA ID Number
Distance			
Elevation	Site	Database(s)	

190 WNW 1/8-1/4 0.222 mi. 1174 ft.	ROYAL YORK HOTEL 258 WEST 97TH STREET NEW YORK, NY 10025	NY AST NY HIST AST	U003384177 N/A
---	---	-------------------------------------	---------------------------------

Relative:	AST:	
Lower	Region:	STATE
	DEC Region:	2
Actual:	Site Status:	Active
68 ft.	Facility Id:	2-084565
	Program Type:	PBS
	UTM X:	586771.79379999998
	UTM Y:	4516574.9208300002
	Expiration Date:	2009/02/23

Affiliation Records:

Site Id:	1970
Affiliation Type:	Mail Contact
Company Name:	M.M.I. MECHANICAL INC.
Contact Type:	Not reported
Contact Name:	JOHN MASINI
Address1:	137 HIGHLAWN AVENUE
Address2:	Not reported
City:	BROOKLYN
State:	NY
Zip Code:	11223
Country Code:	001
Phone:	(718) 449-4166
Phone Ext:	Not reported
Email:	Not reported
Fax Number:	Not reported
Modified By:	msbaptis
Date Last Modified:	8/11/2008

Site Id:	1970
Affiliation Type:	Emergency Contact
Company Name:	TERRILEE 97TH ST. LLC
Contact Type:	Not reported
Contact Name:	GLEN WEST
Address1:	Not reported
Address2:	Not reported
City:	Not reported
State:	NN
Zip Code:	Not reported
Country Code:	001
Phone:	(212) 663-0275
Phone Ext:	Not reported
Email:	Not reported
Fax Number:	Not reported
Modified By:	TRANSLAT
Date Last Modified:	3/4/2004

Site Id:	1970
Affiliation Type:	Owner
Company Name:	TERRILEE 97TH ST. LLC
Contact Type:	Not reported
Contact Name:	Not reported
Address1:	2688 BROADWAY
Address2:	Not reported

Map ID
Direction
Distance
Elevation

MAP FINDINGS

Site

Database(s)

EDR ID Number
EPA ID Number

ROYAL YORK HOTEL (Continued)

U003384177

City: NEW YORK
State: NY
Zip Code: 10025
Country Code: 001
Phone: (212) 247-5000
Phone Ext: Not reported
Email: Not reported
Fax Number: Not reported
Modified By: TRANSLAT
Date Last Modified: 3/4/2004

Site Id: 1970
Affiliation Type: On-Site Operator
Company Name: ROYAL PARK HOTEL
Contact Type: Not reported
Contact Name: MANUEL VARGAS
Address1: Not reported
Address2: Not reported
City: Not reported
State: NN
Zip Code: Not reported
Country Code: 001
Phone: (212) 665-7434
Phone Ext: Not reported
Email: Not reported
Fax Number: Not reported
Modified By: TRANSLAT
Date Last Modified: 3/4/2004

Equipment Records:

B01 - Tank External Protection - Painted/Asphalt Coating
G00 - Tank Secondary Containment - None
D01 - Pipe Type - Steel/Carbon Steel/Iron
L09 - Piping Leak Detection - Exempt Suction Piping
A00 - Tank Internal Protection - None
B05 - Tank External Protection - Jacketed
I04 - Overfill - Product Level Gauge (A/G)
F00 - Pipe External Protection - None
J02 - Dispenser - Suction
C01 - Pipe Location - Aboveground
H00 - Tank Leak Detection - None

Tank Info:

Tank Number: 001
Tank Id: 3217
Tank Location: 1
Tank Type: Steel/Carbon Steel/Iron
Tank Status: In Service
Tank Model: Not reported
Pipe Model: Not reported
Install Date: Not reported
Capacity Gallons: 3000
Tightness Test Method: NN
Date Test: Not reported
Next Test Date: Not reported
Date Tank Closed: Not reported

Map ID
Direction
Distance
Elevation

MAP FINDINGS

Site

Database(s)

EDR ID Number
EPA ID Number

ROYAL YORK HOTEL (Continued)

U003384177

Register: True
Modified By: TRANSLAT
Last Modified: 3/4/2004

HIST AST:

PBS Number: 2-084565
SWIS Code: 6201
Operator: SANTANA EMILIO
Facility Phone: (212) 665-9430
Facility Addr2: 258 WEST 97TH STREET
Facility Type: OTHER
Emergency: DANNY TORRES
Emergency Tel: (917) 729-5020
Old PBSNO: Not reported
Date Inspected: Not reported
Inspector: Not reported
Result of Inspection: Not reported
Owner Name: AMDA,INC.
Owner Address: 2109 BROADWAY
Owner City,St,Zip: NEW YORK, NY 10023
Federal ID: Not reported
Owner Tel: (212) 787-5300
Owner Type: Corporate/Commercial
Owner Subtype: Not reported
Mailing Contact: DAVID SILVERMAN
Mailing Name: AMDA, INC.
Mailing Address: 2109 BROADWAY
Mailing Address 2: 2109 BROADWAY
Mailing City,St,Zip: NEW YORK, NY 10023
Mailing Telephone: (212) 787-5300
Owner Mark: Second Owner
Facility Status: 1 - Active PBS facility, i.e. total capacity of the PBS tanks is greater than 1,100 gallons, regardless if Subpart 360-14 tanks exist or not at the facility.

Certification Flag: False
Certification Date: 09/15/1998
Expiration: 07/21/2003
Renew Flag: False
Renew Date: Not reported
Total Capacity: 3000
FAMT: True
Facility Screen: No Missing Data
Owner Screen: No Missing Data
Tank Screen: No Missing Data
Dead Letter: False
CBS Number: Not reported
Town or City: NEW YORK CITY
County Code: 62
Town or City Code: 01
Region: 2

Tank ID: 001
Tank Location: ABOVEGROUND
Tank Status: In Service
Install Date: Not reported
Capacity (Gal): 3000
Product Stored: NOS 1,2, OR 4 FUEL OIL

Map ID
 Direction
 Distance
 Elevation

MAP FINDINGS

Site

Database(s)

EDR ID Number
 EPA ID Number

ROYAL YORK HOTEL (Continued)

U003384177

Tank Type: Steel/carbon steel
 Tank Internal: 0
 Tank External: 16
 Pipe Location: Aboveground
 Pipe Type: NONE
 Pipe Internal: None
 Pipe External: 00
 Tank Containment: None
 Leak Detection: 00
 Overfill Protection: 3
 Dispenser Method: Suction
 Date Tested: Not reported
 Next Test Date: Not reported
 Missing Data for Tank: No Missing Data
 Date Closed: Not reported
 Test Method: Not reported
 Deleted: False
 Updated: True
 SPDES Number: Not reported
 Lat/Long: Not reported

AR191
South
1/8-1/4
0.225 mi.
1188 ft.

CONSOLIDATED EDISON
FRONT OF 60 WEST 94TH ST
NEW YORK, NY 10003

NY MANIFEST S110305902
N/A

Site 1 of 3 in cluster AR

Relative:
Higher

NY MANIFEST:
 EPA ID: NYP004204095
 Country: USA
 Mailing Name: CONSOLIDATED EDISON
 Mailing Contact: THOMAS TEELING
 Mailing Address: 4 IRVING PLACE RM 828
 Mailing Address 2: Not reported
 Mailing City: NEW YORK
 Mailing State: NY
 Mailing Zip: 10003
 Mailing Zip4: Not reported
 Mailing Country: USA
 Mailing Phone: 212-460-3770

Actual:
114 ft.

Document ID: Not reported
 Manifest Status: Not reported
 Trans1 State ID: NJ0000027193
 Trans2 State ID: Not reported
 Generator Ship Date: 2010-03-14
 Trans1 Recv Date: 2010-03-14
 Trans2 Recv Date: Not reported
 TSD Site Recv Date: 2010-03-15
 Part A Recv Date: Not reported
 Part B Recv Date: Not reported
 Generator EPA ID: NYP004204095
 Trans1 EPA ID: Not reported
 Trans2 EPA ID: Not reported
 TSDF ID: NJD002200046
 Waste Code: Not reported
 Quantity: 400.0

Map ID
Direction
Distance
Elevation

MAP FINDINGS

Site

Database(s)

EDR ID Number
EPA ID Number

CONSOLIDATED EDISON (Continued)

S110305902

Units: P - Pounds
Number of Containers: 1.0
Container Type: TT - Cargo tank, tank trucks
Handling Method: T Chemical, physical, or biological treatment.
Specific Gravity: 1.0
Year: 2010
Manifest Tracking Num: 001084793GBF
Import Ind: N
Export Ind: N
Discr Quantity Ind: N
Discr Type Ind: N
Discr Residue Ind: N
Discr Partial Reject Ind: N
Discr Full Reject Ind: N
Manifest Ref Num: Not reported
Alt Fac RCRA Id: Not reported
Alt Fac Sign Date: Not reported
Mgmt Method Type Code: H111

Document ID: Not reported
Manifest Status: Not reported
Trans1 State ID: NJ0000027193
Trans2 State ID: Not reported
Generator Ship Date: 2010-03-14
Trans1 Recv Date: 2010-03-14
Trans2 Recv Date: Not reported
TSD Site Recv Date: 2010-03-15
Part A Recv Date: Not reported
Part B Recv Date: Not reported
Generator EPA ID: NYP004204095
Trans1 EPA ID: Not reported
Trans2 EPA ID: Not reported
TSD ID: NJD002200046
Waste Code: Not reported
Quantity: 400.0
Units: P - Pounds
Number of Containers: 1.0
Container Type: TT - Cargo tank, tank trucks
Handling Method: T Chemical, physical, or biological treatment.
Specific Gravity: 1.0
Year: 10
Manifest Tracking Num: 001084793GBF
Import Ind: N
Export Ind: N
Discr Quantity Ind: N
Discr Type Ind: N
Discr Residue Ind: N
Discr Partial Reject Ind: N
Discr Full Reject Ind: N
Manifest Ref Num: Not reported
Alt Fac RCRA Id: Not reported
Alt Fac Sign Date: Not reported
Mgmt Method Type Code: H111

Map ID
Direction
Distance
Elevation

MAP FINDINGS

Site

Database(s)

EDR ID Number
EPA ID Number

AO192 **D-DAY REALTY**
NW **250 WEST 99TH STREET**
1/8-1/4 **NEW YORK, NY 10025**
0.225 mi.
1190 ft. **Site 3 of 3 in cluster AO**

NY AST **U003388181**
NY HIST AST **N/A**

Relative:
Lower

AST:
Region: STATE
DEC Region: 2
Site Status: Active
Facility Id: 2-259888
Program Type: PBS
UTM X: 586863.14479000005
UTM Y: 4516706.77673
Expiration Date: 2012/08/24

Actual:
86 ft.

Affiliation Records:
Site Id: 10826
Affiliation Type: Emergency Contact
Company Name: D-DAY REALTY
Contact Type: Not reported
Contact Name: JEFF CARLETON
Address1: Not reported
Address2: Not reported
City: Not reported
State: NN
Zip Code: Not reported
Country Code: 999
Phone: (347) 408-6039
Phone Ext: Not reported
Email: Not reported
Fax Number: Not reported
Modified By: KXTANG
Date Last Modified: 5/11/2007

Site Id: 10826
Affiliation Type: Owner
Company Name: D-DAY REALTY
Contact Type: OWNER
Contact Name: MARK SCHARFMAN
Address1: 280 NORTH CENTRAL PARK AVENUE
Address2: Not reported
City: HARTSDALE
State: NY
Zip Code: 10530
Country Code: 001
Phone: (914) 997-2435
Phone Ext: Not reported
Email: Not reported
Fax Number: Not reported
Modified By: KXTANG
Date Last Modified: 5/11/2007

Site Id: 10826
Affiliation Type: Mail Contact
Company Name: D-DAY REALTY
Contact Type: OWNER
Contact Name: MARK SCHARFMAN
Address1: 280 NORTH CENTRAL PARK AVENUE
Address2: Not reported

Map ID
Direction
Distance
Elevation

MAP FINDINGS

Site

Database(s)

EDR ID Number
EPA ID Number

D-DAY REALTY (Continued)

U003388181

City: HARTSDALE
State: NY
Zip Code: 10530
Country Code: 001
Phone: (914) 997-2435
Phone Ext: Not reported
Email: Not reported
Fax Number: Not reported
Modified By: KXTANG
Date Last Modified: 5/11/2007

Site Id: 10826
Affiliation Type: On-Site Operator
Company Name: D-DAY REALTY
Contact Type: Not reported
Contact Name: ROBERTO JIMENEZ
Address1: Not reported
Address2: Not reported
City: Not reported
State: NN
Zip Code: Not reported
Country Code: 001
Phone: (917) 895-8061
Phone Ext: Not reported
Email: Not reported
Fax Number: Not reported
Modified By: TRANSLAT
Date Last Modified: 3/4/2004

Equipment Records:

I05 - Overfill - Vent Whistle
A00 - Tank Internal Protection - None
D01 - Pipe Type - Steel/Carbon Steel/Iron
L09 - Piping Leak Detection - Exempt Suction Piping
J02 - Dispenser - Suction
H00 - Tank Leak Detection - None
C01 - Pipe Location - Aboveground
G03 - Tank Secondary Containment - Vault (w/o access)
B00 - Tank External Protection - None
F00 - Pipe External Protection - None

Tank Info:

Tank Number: 001
Tank Id: 13322
Tank Location: 3
Tank Type: Steel/Carbon Steel/Iron
Tank Status: In Service
Tank Model: Not reported
Pipe Model: Not reported
Install Date: 1/1/1938
Capacity Gallons: 5000
Tightness Test Method: NN
Date Test: Not reported
Next Test Date: Not reported
Date Tank Closed: Not reported
Register: True

Map ID
Direction
Distance
Elevation

MAP FINDINGS

Site

Database(s)

EDR ID Number
EPA ID Number

D-DAY REALTY (Continued)

U003388181

Modified By: KXTANG
Last Modified: 5/11/2007

HIST AST:

PBS Number: 2-259888
SWIS Code: 6201
Operator: ROBERTO JIMENEZ
Facility Phone: (917) 895-8061
Facility Addr2: 250 W 99TH ST
Facility Type: APARTMENT BUILDING
Emergency: CUYLER CO INC
Emergency Tel: (212) 247-8891
Old PBSNO: Not reported
Date Inspected: Not reported
Inspector: Not reported
Result of Inspection: Not reported
Owner Name: D-DAY REALTY
Owner Address: 280 NORTH CENTRAL PARK AVENUE
Owner City,St,Zip: HARTSDALE, NY 10530
Federal ID: Not reported
Owner Tel: (914) 997-2435
Owner Type: Corporate/Commercial
Owner Subtype: Not reported
Mailing Contact: MARK SCHARFMAN
Mailing Name: D-DAY REALTY
Mailing Address: 280 NORTH CENTRAL PARK AVENUE
Mailing Address 2: Not reported
Mailing City,St,Zip: HARTSDALE, NY 10530
Mailing Telephone: (914) 997-2435
Owner Mark: First Owner
Facility Status: 1 - Active PBS facility, i.e. total capacity of the PBS tanks is greater than 1,100 gallons, regardless if Subpart 360-14 tanks exist or not at the facility.

Certification Flag: False
Certification Date: 07/31/1997
Expiration: 08/24/2002
Renew Flag: False
Renew Date: Not reported
Total Capacity: 5000
FAMT: True
Facility Screen: No Missing Data
Owner Screen: Minor Data Missing
Tank Screen: No Missing Data
Dead Letter: False
CBS Number: Not reported
Town or City: NEW YORK CITY
County Code: 62
Town or City Code: 01
Region: 2

Tank ID: 001
Tank Location: ABOVEGROUND ON SADDLES LEGS, STILTS, RACK, OR CRADLE
Tank Status: In Service
Install Date: Not reported
Capacity (Gal): 5000
Product Stored: NOS 5 OR 6 FUEL OIL
Tank Type: Steel/carbon steel

Map ID
 Direction
 Distance
 Elevation

MAP FINDINGS

Site

Database(s)

EDR ID Number
 EPA ID Number

D-DAY REALTY (Continued)

U003388181

Tank Internal: 0
 Tank External: 00
 Pipe Location: Aboveground
 Pipe Type: STEEL/IRON
 Pipe Internal: None
 Pipe External: 00
 Tank Containment: Diking
 Leak Detection: 00
 Overfill Protection: 06
 Dispenser Method: Suction
 Date Tested: Not reported
 Next Test Date: Not reported
 Missing Data for Tank: No Missing Data
 Date Closed: Not reported
 Test Method: Not reported
 Deleted: False
 Updated: True
 SPDES Number: Not reported
 Lat/Long: Not reported

**AS193
 NW
 1/8-1/4
 0.226 mi.
 1192 ft.**

**THE ANDREW
 251 WEST 98TH STREET
 NEW YORK, NY 10025**

**NY AST A100183206
 N/A**

Site 1 of 2 in cluster AS

**Relative:
 Lower**

AST:
 Region: STATE
 DEC Region: 2
 Site Status: Active
 Facility Id: 2-606600
 Program Type: PBS
 UTM X: 586776.40997000004
 UTM Y: 4516648.0322799999
 Expiration Date: 2011/08/01

**Actual:
 78 ft.**

Affiliation Records:
 Site Id: 28459
 Affiliation Type: Emergency Contact
 Company Name: ANDREW CONDOMINIUMS
 Contact Type: Not reported
 Contact Name: WILLIAM BOUTON
 Address1: Not reported
 Address2: Not reported
 City: Not reported
 State: NN
 Zip Code: Not reported
 Country Code: 001
 Phone: (516) 466-3100
 Phone Ext: Not reported
 Email: Not reported
 Fax Number: Not reported
 Modified By: TRANSLAT
 Date Last Modified: 3/4/2004

Site Id: 28459
 Affiliation Type: Mail Contact
 Company Name: MAJESTIC PROPERTY MANAGEMENT

Map ID
Direction
Distance
Elevation

MAP FINDINGS

Site

Database(s)

EDR ID Number
EPA ID Number

THE ANDREW (Continued)

A100183206

Contact Type: Not reported
Contact Name: WILLIAM BOUTON
Address1: 60 CUTTERMILL ROAD
Address2: Not reported
City: GREAT NECK
State: NY
Zip Code: 11021
Country Code: 001
Phone: (516) 466-3100
Phone Ext: Not reported
Email: Not reported
Fax Number: Not reported
Modified By: TRANSLAT
Date Last Modified: 3/4/2004

Site Id: 28459
Affiliation Type: Owner
Company Name: ANDREW CONDOMINIUMS
Contact Type: PROPERTY MGR
Contact Name: WILLIAM BOUTON
Address1: 251 WEST 98TH STREET
Address2: Not reported
City: NEW YORK
State: NY
Zip Code: 10025
Country Code: 001
Phone: (212) 663-7863
Phone Ext: Not reported
Email: Not reported
Fax Number: Not reported
Modified By: KXTANG
Date Last Modified: 6/1/2006

Site Id: 28459
Affiliation Type: On-Site Operator
Company Name: THE ANDREW
Contact Type: Not reported
Contact Name: WILLIAM APONTE
Address1: Not reported
Address2: Not reported
City: Not reported
State: NN
Zip Code: Not reported
Country Code: 001
Phone: (212) 663-7863
Phone Ext: Not reported
Email: Not reported
Fax Number: Not reported
Modified By: TRANSLAT
Date Last Modified: 3/4/2004

Equipment Records:

A00 - Tank Internal Protection - None
D01 - Pipe Type - Steel/Carbon Steel/Iron
J02 - Dispenser - Suction
L09 - Piping Leak Detection - Exempt Suction Piping
G03 - Tank Secondary Containment - Vault (w/o access)

Map ID
Direction
Distance
Elevation

MAP FINDINGS

Site

Database(s)

EDR ID Number
EPA ID Number

THE ANDREW (Continued)

A100183206

I05 - Overfill - Vent Whistle
B01 - Tank External Protection - Painted/Asphalt Coating
F01 - Pipe External Protection - Painted/Asphalt Coating
C01 - Pipe Location - Aboveground
H00 - Tank Leak Detection - None

Tank Info:

Tank Number: 001
Tank Id: 61653
Tank Location: 1
Tank Type: Steel/Carbon Steel/Iron
Tank Status: In Service
Tank Model: Not reported
Pipe Model: Not reported
Install Date: Not reported
Capacity Gallons: 3000
Tightness Test Method: NN
Date Test: Not reported
Next Test Date: Not reported
Date Tank Closed: Not reported
Register: True
Modified By: TRANSLAT
Last Modified: 3/4/2004

AT194
SSE
1/8-1/4
0.226 mi.
1194 ft.

CONSOLIDATED EDISON
20 WEST 95 STREET
NEW YORK, NY 10020
Site 1 of 3 in cluster AT

NY MANIFEST S110045719
N/A

Relative:
Higher

NY MANIFEST:
EPA ID: NYP004190120
Country: USA
Mailing Name: CONSOLIDATED EDISON
Mailing Contact: CONSOLIDATED EDISON
Mailing Address: 4 IRVING PLACE RM 828
Mailing Address 2: Not reported
Mailing City: NEW YORK
Mailing State: NY
Mailing Zip: 10003
Mailing Zip4: Not reported
Mailing Country: USA
Mailing Phone: 212-460-2808

Actual:
107 ft.

Document ID: Not reported
Manifest Status: Not reported
Trans1 State ID: NJ0000027193
Trans2 State ID: Not reported
Generator Ship Date: 2009-08-11
Trans1 Recv Date: 2009-08-11
Trans2 Recv Date: Not reported
TSD Site Recv Date: 2009-08-11
Part A Recv Date: Not reported
Part B Recv Date: Not reported
Generator EPA ID: NYP004190120
Trans1 EPA ID: Not reported

Map ID
Direction
Distance
Elevation

MAP FINDINGS

Site

Database(s)

EDR ID Number
EPA ID Number

CONSOLIDATED EDISON (Continued)

S110045719

Trans2 EPA ID: Not reported
TSDF ID: NJD002200046
Waste Code: Not reported
Quantity: 1500.0
Units: P - Pounds
Number of Containers: 1.0
Container Type: TT - Cargo tank, tank trucks
Handling Method: T Chemical, physical, or biological treatment.
Specific Gravity: 1.0
Year: 09
Manifest Tracking Num: 001083759GBF
Import Ind: N
Export Ind: N
Discr Quantity Ind: N
Discr Type Ind: N
Discr Residue Ind: N
Discr Partial Reject Ind: N
Discr Full Reject Ind: N
Manifest Ref Num: Not reported
Alt Fac RCRA Id: Not reported
Alt Fac Sign Date: Not reported
Mgmt Method Type Code: H111

Document ID: Not reported
Manifest Status: Not reported
Trans1 State ID: NJ0000027193
Trans2 State ID: Not reported
Generator Ship Date: 2009-08-11
Trans1 Recv Date: 2009-08-11
Trans2 Recv Date: Not reported
TSD Site Recv Date: 2009-08-11
Part A Recv Date: Not reported
Part B Recv Date: Not reported
Generator EPA ID: NYP004190120
Trans1 EPA ID: Not reported
Trans2 EPA ID: Not reported
TSDF ID: NJD002200046
Waste Code: Not reported
Quantity: 1500.0
Units: P - Pounds
Number of Containers: 1.0
Container Type: TT - Cargo tank, tank trucks
Handling Method: T Chemical, physical, or biological treatment.
Specific Gravity: 1.0
Year: 09
Manifest Tracking Num: 001083759GBF
Import Ind: N
Export Ind: N
Discr Quantity Ind: N
Discr Type Ind: N
Discr Residue Ind: N
Discr Partial Reject Ind: N
Discr Full Reject Ind: N
Manifest Ref Num: Not reported
Alt Fac RCRA Id: Not reported
Alt Fac Sign Date: Not reported

Map ID
Direction
Distance
Elevation

MAP FINDINGS

Site

Database(s)

EDR ID Number
EPA ID Number

CONSOLIDATED EDISON (Continued)

S110045719

Mgmt Method Type Code: H111

AU195
SE
1/8-1/4
0.227 mi.
1201 ft.

12 WEST 96TH ST
12 WEST 96TH STREET
NEW YORK, NY 10025

NY AST A100353004
N/A

Site 1 of 4 in cluster AU

Relative:
Higher

AST:

Region: STATE
DEC Region: 2
Site Status: Active
Facility Id: 2-336297
Program Type: PBS
UTM X: 587346.93090000004
UTM Y: 4516165.4705499997
Expiration Date: 2012/10/02

Actual:
100 ft.

Affiliation Records:

Site Id: 16074
Affiliation Type: Owner
Company Name: 12 WEST 96TH ST CORP. % ORSID REALTY CROP.
Contact Type: Not reported
Contact Name: Not reported
Address1: 1740 BROADWAY 2ND FLOOR
Address2: Not reported
City: NEW YORK
State: NY
Zip Code: 10019
Country Code: 001
Phone: (212) 247-2603
Phone Ext: Not reported
Email: Not reported
Fax Number: Not reported
Modified By: NRLOMBAR
Date Last Modified: 8/5/2010

Site Id: 16074
Affiliation Type: On-Site Operator
Company Name: 12 WEST 96TH ST
Contact Type: Not reported
Contact Name: WILSON ACEVEDO
Address1: Not reported
Address2: Not reported
City: Not reported
State: NN
Zip Code: Not reported
Country Code: 001
Phone: (212) 222-8591
Phone Ext: Not reported
Email: Not reported
Fax Number: Not reported
Modified By: NRLOMBAR
Date Last Modified: 8/5/2010

Site Id: 16074
Affiliation Type: Mail Contact
Company Name: ORSID REALTY CROP.

Map ID
Direction
Distance
Elevation

MAP FINDINGS

Site

Database(s)

EDR ID Number
EPA ID Number

12 WEST 96TH ST (Continued)

A100353004

Contact Type: Not reported
Contact Name: ZOE MAGID
Address1: 1740 BROADWAY
Address2: 2ND FLOOR
City: NEW YORK
State: NY
Zip Code: 10019
Country Code: 001
Phone: (212) 247-2603
Phone Ext: Not reported
Email: COMPLIANCE@ORSIDR.COM
Fax Number: Not reported
Modified By: NRLOMBAR
Date Last Modified: 8/5/2010

Site Id: 16074
Affiliation Type: Emergency Contact
Company Name: 12 WEST 96TH ST CORP. % ORSID REALTY CROP.
Contact Type: Not reported
Contact Name: DENNIS DEPAOLA
Address1: Not reported
Address2: Not reported
City: Not reported
State: NN
Zip Code: Not reported
Country Code: 999
Phone: (212) 247-2603
Phone Ext: Not reported
Email: Not reported
Fax Number: Not reported
Modified By: NRLOMBAR
Date Last Modified: 8/5/2010

Equipment Records:

A00 - Tank Internal Protection - None
D02 - Pipe Type - Galvanized Steel
G00 - Tank Secondary Containment - None
K00 - Spill Prevention - None
I04 - Overfill - Product Level Gauge (A/G)
B00 - Tank External Protection - None
C00 - Pipe Location - No Piping
L09 - Piping Leak Detection - Exempt Suction Piping
F00 - Pipe External Protection - None
J02 - Dispenser - Suction
H00 - Tank Leak Detection - None
E00 - Piping Secondary Containment - None

Tank Info:

Tank Number: 001
Tank Id: 21102
Tank Location: 3
Tank Type: Steel/Carbon Steel/Iron
Tank Status: In Service
Tank Model: Not reported
Pipe Model: Not reported
Install Date: 6/1/1975

Map ID
Direction
Distance
Elevation

MAP FINDINGS

Site

Database(s)

EDR ID Number
EPA ID Number

12 WEST 96TH ST (Continued)

A100353004

Capacity Gallons: 5000
Tightness Test Method: NN
Date Test: Not reported
Next Test Date: Not reported
Date Tank Closed: Not reported
Register: True
Modified By: NRLOMBAR
Last Modified: 8/5/2010

AV196
NNW
1/8-1/4
0.228 mi.
1205 ft.

210 WEST 101 ST
210 WEST 101 ST
NY, NY 10025
Site 1 of 3 in cluster AV

NY AST U003388330
NY HIST AST N/A

Relative:
Higher

AST:
Region: STATE
DEC Region: 2
Site Status: Active
Facility Id: 2-270067
Program Type: PBS
UTM X: 587023.31894000003
UTM Y: 4516804.6936600003
Expiration Date: 2012/07/10

Actual:
95 ft.

Affiliation Records:
Site Id: 11332
Affiliation Type: Emergency Contact
Company Name: JEMROCK REALTY CO C/O ARGO
Contact Type: Not reported
Contact Name: MARINA HIGGINS
Address1: Not reported
Address2: Not reported
City: Not reported
State: NN
Zip Code: Not reported
Country Code: 999
Phone: (212) 896-8619
Phone Ext: Not reported
Email: Not reported
Fax Number: Not reported
Modified By: msbaptis
Date Last Modified: 9/28/2007

Site Id: 11332
Affiliation Type: On-Site Operator
Company Name: 210 WEST 101 ST
Contact Type: Not reported
Contact Name: GARY BOYCE
Address1: Not reported
Address2: Not reported
City: Not reported
State: NN
Zip Code: Not reported
Country Code: 001
Phone: (212) 222-5186
Phone Ext: Not reported
Email: Not reported

Map ID
Direction
Distance
Elevation

MAP FINDINGS

Site

Database(s)

EDR ID Number
EPA ID Number

210 WEST 101 ST (Continued)

U003388330

Fax Number: Not reported
Modified By: TRANSLAT
Date Last Modified: 3/4/2004

Site Id: 11332
Affiliation Type: Owner
Company Name: JEMROCK REALTY CO C/O ARGO
Contact Type: AGENT
Contact Name: MARINA HIGGINS
Address1: 50 WEST 17TH STREET
Address2: Not reported
City: NEW YORK
State: NY
Zip Code: 10011
Country Code: 001
Phone: (212) 896-8619
Phone Ext: Not reported
Email: Not reported
Fax Number: Not reported
Modified By: msbaptis
Date Last Modified: 9/28/2007

Site Id: 11332
Affiliation Type: Mail Contact
Company Name: ABILENE INC.
Contact Type: Not reported
Contact Name: SABI BONOMOLO
Address1: 2402 NEPTUNE AVE
Address2: Not reported
City: BROOKLYN
State: NY
Zip Code: 11224
Country Code: 001
Phone: (718) 372-4210
Phone Ext: Not reported
Email: SABI@ABILENEINC.COM
Fax Number: Not reported
Modified By: dxliving
Date Last Modified: 6/30/2009

Equipment Records:

H06 - Tank Leak Detection - Impervious Barrier/Concrete Pad (A/G)
L00 - Piping Leak Detection - None
I04 - Overfill - Product Level Gauge (A/G)
G00 - Tank Secondary Containment - None
B00 - Tank External Protection - None
F06 - Pipe External Protection - Wrapped
F00 - Pipe External Protection - None
K00 - Spill Prevention - None
J02 - Dispenser - Suction
A00 - Tank Internal Protection - None
I05 - Overfill - Vent Whistle
D02 - Pipe Type - Galvanized Steel
B01 - Tank External Protection - Painted/Asphalt Coating
A00 - Tank Internal Protection - None
D01 - Pipe Type - Steel/Carbon Steel/Iron
G02 - Tank Secondary Containment - Vault (w/access)

Map ID
Direction
Distance
Elevation

MAP FINDINGS

Site

Database(s)

EDR ID Number
EPA ID Number

210 WEST 101 ST (Continued)

U003388330

C01 - Pipe Location - Aboveground
C01 - Pipe Location - Aboveground
E00 - Piping Secondary Containment - None
H00 - Tank Leak Detection - None

Tank Info:

Tank Number: 001
Tank Id: 13771
Tank Location: 3
Tank Type: Steel/Carbon Steel/Iron
Tank Status: Closed - Removed
Tank Model: Not reported
Pipe Model: Not reported
Install Date: Not reported
Capacity Gallons: 10000
Tightness Test Method: NN
Date Test: Not reported
Next Test Date: Not reported
Date Tank Closed: 5/1/2007
Register: True
Modified By: msbaptis
Last Modified: 9/28/2007

Tank Number: 002
Tank Id: 219612
Tank Location: 3
Tank Type: Steel/Carbon Steel/Iron
Tank Status: In Service
Tank Model: Not reported
Pipe Model: Not reported
Install Date: 5/1/2007
Capacity Gallons: 10000
Tightness Test Method: NN
Date Test: Not reported
Next Test Date: Not reported
Date Tank Closed: Not reported
Register: True
Modified By: msbaptis
Last Modified: 9/28/2007

HIST AST:

PBS Number: 2-270067
SWIS Code: 6201
Operator: GARY BOYCE
Facility Phone: (212) 222-5186
Facility Addr2: 210 WEST 101 ST
Facility Type: APARTMENT BUILDING
Emergency: MICHAEL GORDON
Emergency Tel: (212) 877-6883
Old PBSNO: Not reported
Date Inspected: Not reported
Inspector: Not reported
Result of Inspection: Not reported
Owner Name: JEMROCK REALTY CO C/O ARGO
Owner Address: 10 COLUMBUS CIR

Map ID
Direction
Distance
Elevation

MAP FINDINGS

Site

Database(s)

EDR ID Number
EPA ID Number

210 WEST 101 ST (Continued)

U003388330

Owner City,St,Zip: NY, NY 10019
Federal ID: Not reported
Owner Tel: (212) 757-5830
Owner Type: Corporate/Commercial
Owner Subtype: Not reported
Mailing Contact: JEMROCK REALTY
Mailing Name: JEMRACK REALTY CO C/O ARGO
Mailing Address: 10 COLUMBUS CIR
Mailing Address 2: Not reported
Mailing City,St,Zip: NY, NY 10019
Mailing Telephone: (212) 757-5830
Owner Mark: First Owner
Facility Status: 1 - Active PBS facility, i.e. total capacity of the PBS tanks is greater than 1,100 gallons, regardless if Subpart 360-14 tanks exist or not at the facility.

Certification Flag: False
Certification Date: 07/08/1997
Expiration: 07/10/2002
Renew Flag: False
Renew Date: Not reported
Total Capacity: 10000
FAMT: True
Facility Screen: No Missing Data
Owner Screen: No Missing Data
Tank Screen: Minor Data Missing
Dead Letter: False
CBS Number: Not reported
Town or City: NEW YORK CITY
County Code: 62
Town or City Code: 01
Region: 2

Tank ID: 001
Tank Location: ABOVEGROUND ON SADDLES LEGS, STILTS, RACK, OR CRADLE
Tank Status: In Service
Install Date: Not reported
Capacity (Gal): 10000
Product Stored: DIESEL
Tank Type: Steel/carbon steel
Tank Internal: Not reported
Tank External: Not reported
Pipe Location: Not reported
Pipe Type: GALVANIZED STEEL
Pipe Internal: Not reported
Pipe External: Not reported
Tank Containment: None
Leak Detection: 0
Overfill Protection: 4
Dispenser Method: Gravity
Date Tested: Not reported
Next Test Date: Not reported
Missing Data for Tank: Minor Data Missing
Date Closed: Not reported
Test Method: Not reported
Deleted: False
Updated: False
SPDES Number: Not reported

Map ID
Direction
Distance
Elevation

MAP FINDINGS

Site

Database(s)

EDR ID Number
EPA ID Number

210 WEST 101 ST (Continued)

U003388330

Lat/Long: Not reported

AW197
NNW
1/8-1/4
0.229 mi.
1207 ft.

OXFORD/Z & A CLEANERS
2644 BROADWAY
NEW YORK, NY 10025

NY DRYCLEANERS S106436053
N/A

Site 1 of 4 in cluster AW

Relative:
Lower

DRYCLEANERS:
Facility ID: 2-6202-01022
Phone Number: Not reported
Region: 2
Registration Effective Date: 3/19/2002 14:00:13:4
Inspection Date: 07MAY24
Install Date: Not reported
Drop Shop: Not reported
Shutdown: Not reported
Alternate Solvent: Not reported
Current Business: PERC DRY CLEANER

Actual:
89 ft.

AW198
NNW
1/8-1/4
0.229 mi.
1207 ft.

RIVERSIDE CLEANERS
2644 BROADWAY
NEW YORK, NY 10025

RCRA-NonGen 1000218135
FINDS NYD981087844
NY MANIFEST

Site 2 of 4 in cluster AW

Relative:
Lower

RCRA-NonGen:
Date form received by agency: 01/01/2007
Facility name: RIVERSIDE CLEANERS
Facility address: 2644 BROADWAY
NEW YORK, NY 100255023
EPA ID: NYD981087844
Mailing address: BROADWAY
NEW YORK, NY 10025
Contact: Not reported
Contact address: BROADWAY
NEW YORK, NY 10025
Contact country: US
Contact telephone: Not reported
Contact email: Not reported
EPA Region: 02
Classification: Non-Generator
Description: Handler: Non-Generators do not presently generate hazardous waste

Actual:
89 ft.

Owner/Operator Summary:

Owner/operator name: PAK KWANG IL
Owner/operator address: NOT REQUIRED
NOT REQUIRED, WY 99999

Owner/operator country: US
Owner/operator telephone: (212) 555-1212
Legal status: Private
Owner/Operator Type: Owner
Owner/Op start date: Not reported
Owner/Op end date: Not reported

Owner/operator name: PAK KWANG IL

Map ID
Direction
Distance
Elevation

MAP FINDINGS

Site

Database(s)

EDR ID Number
EPA ID Number

RIVERSIDE CLEANERS (Continued)

1000218135

Owner/operator address: NOT REQUIRED
NOT REQUIRED, WY 99999
Owner/operator country: US
Owner/operator telephone: (212) 555-1212
Legal status: Private
Owner/Operator Type: Operator
Owner/Op start date: Not reported
Owner/Op end date: Not reported

Handler Activities Summary:

U.S. importer of hazardous waste: No
Mixed waste (haz. and radioactive): No
Recycler of hazardous waste: No
Transporter of hazardous waste: No
Treater, storer or disposer of HW: No
Underground injection activity: No
On-site burner exemption: No
Furnace exemption: No
Used oil fuel burner: No
Used oil processor: No
User oil refiner: No
Used oil fuel marketer to burner: No
Used oil Specification marketer: No
Used oil transfer facility: No
Used oil transporter: No

Historical Generators:

Date form received by agency: 01/01/2006
Facility name: RIVERSIDE CLEANERS
Classification: Not a generator, verified

Date form received by agency: 07/08/1999
Facility name: RIVERSIDE CLEANERS
Classification: Not a generator, verified

Date form received by agency: 07/24/1985
Facility name: RIVERSIDE CLEANERS
Classification: Large Quantity Generator

Violation Status: No violations found

FINDS:

Registry ID: 110013313716

Environmental Interest/Information System

AFS (Aerometric Information Retrieval System (AIRS) Facility Subsystem) replaces the former Compliance Data System (CDS), the National Emission Data System (NEDS), and the Storage and Retrieval of Aerometric Data (SAROAD). AIRS is the national repository for information concerning airborne pollution in the United States. AFS is used to track emissions and compliance data from industrial plants. AFS data are utilized by states to prepare State Implementation Plans to comply with regulatory programs and by EPA as an input for the estimation of total national emissions. AFS is undergoing a major redesign to support facility operating permits required under Title V of the Clean Air Act.

Map ID
Direction
Distance
Elevation

MAP FINDINGS

Site

Database(s)

EDR ID Number
EPA ID Number

RIVERSIDE CLEANERS (Continued)

1000218135

RCRAInfo is a national information system that supports the Resource Conservation and Recovery Act (RCRA) program through the tracking of events and activities related to facilities that generate, transport, and treat, store, or dispose of hazardous waste. RCRAInfo allows RCRA program staff to track the notification, permit, compliance, and corrective action activities required under RCRA.

FIS (New York - Facility Information System) is New York's Department of Environmental Conservation (DEC) information system for tracking environmental facility information found across the State.

NY MANIFEST:

EPA ID: NYD981087844
Country: USA
Mailing Name: RIVERSIDE CLNRS
Mailing Contact: KWANG PAK
Mailing Address: 2644 BROADWAY
Mailing Address 2: Not reported
Mailing City: NEW YORK
Mailing State: NY
Mailing Zip: 10025
Mailing Zip4: Not reported
Mailing Country: USA
Mailing Phone: 212-663-3400

Document ID: NJA2074968
Manifest Status: Completed copy
Trans1 State ID: NJDEPS869
Trans2 State ID: Not reported
Generator Ship Date: 950224
Trans1 Recv Date: 950224
Trans2 Recv Date: Not reported
TSD Site Recv Date: 950224
Part A Recv Date: 950303
Part B Recv Date: 950309
Generator EPA ID: NYD981087844
Trans1 EPA ID: ILD984908202
Trans2 EPA ID: Not reported
TSD ID: NJD000768093
Waste Code: F002 - HALO SOLV + STILL BOTTOMS FM REC OF SOLV
Quantity: 00135
Units: P - Pounds
Number of Containers: 001
Container Type: DM - Metal drums, barrels
Handling Method: B Incineration, heat recovery, burning.
Specific Gravity: 100
Year: 95

Document ID: NYB7266096
Manifest Status: Completed copy
Trans1 State ID: PD9938
Trans2 State ID: Not reported
Generator Ship Date: 961001
Trans1 Recv Date: 961001

Map ID
Direction
Distance
Elevation

MAP FINDINGS

Site

Database(s)

EDR ID Number
EPA ID Number

RIVERSIDE CLEANERS (Continued)

1000218135

Trans2 Recv Date: Not reported
TSD Site Recv Date: 961001
Part A Recv Date: 961015
Part B Recv Date: 961021
Generator EPA ID: NYD981087844
Trans1 EPA ID: NYD082785429
Trans2 EPA ID: Not reported
TSD ID: NYD082785429
Waste Code: F002 - HALO SOLV + STILL BOTTOMS FM REC OF SOLV
Quantity: 00080
Units: P - Pounds
Number of Containers: 001
Container Type: DM - Metal drums, barrels
Handling Method: B Incineration, heat recovery, burning.
Specific Gravity: 100
Year: 96

Document ID: NJA1119095
Manifest Status: Completed copy
Trans1 State ID: NJDEPS869
Trans2 State ID: Not reported
Generator Ship Date: 910930
Trans1 Recv Date: 910930
Trans2 Recv Date: Not reported
TSD Site Recv Date: 910930
Part A Recv Date: 911009
Part B Recv Date: 911016
Generator EPA ID: NYD981087844
Trans1 EPA ID: ILD051060408
Trans2 EPA ID: Not reported
TSD ID: NJD000768093
Waste Code: F002 - HALO SOLV + STILL BOTTOMS FM REC OF SOLV
Quantity: 00135
Units: P - Pounds
Number of Containers: 001
Container Type: DF - Fiberboard or plastic drums (glass)
Handling Method: B Incineration, heat recovery, burning.
Specific Gravity: 100
Year: 91

Document ID: NJA1332245
Manifest Status: Completed copy
Trans1 State ID: NJDEPS869
Trans2 State ID: Not reported
Generator Ship Date: 911126
Trans1 Recv Date: 911126
Trans2 Recv Date: Not reported
TSD Site Recv Date: 911126
Part A Recv Date: Not reported
Part B Recv Date: 911206
Generator EPA ID: NYD981087844
Trans1 EPA ID: ILD051060408
Trans2 EPA ID: Not reported
TSD ID: NJD000768093
Waste Code: F002 - HALO SOLV + STILL BOTTOMS FM REC OF SOLV

Map ID
Direction
Distance
Elevation

MAP FINDINGS

Site

Database(s)

EDR ID Number
EPA ID Number

RIVERSIDE CLEANERS (Continued)

1000218135

Quantity: 00135
Units: P - Pounds
Number of Containers: 001
Container Type: DM - Metal drums, barrels
Handling Method: B Incineration, heat recovery, burning.
Specific Gravity: 100
Year: 91

Document ID: NJA1366653
Manifest Status: Completed copy
Trans1 State ID: NJDEPS869
Trans2 State ID: Not reported
Generator Ship Date: 920124
Trans1 Recv Date: 920124
Trans2 Recv Date: Not reported
TSD Site Recv Date: 920124
Part A Recv Date: 920206
Part B Recv Date: 920207
Generator EPA ID: NYD981087844
Trans1 EPA ID: ILD051060408
Trans2 EPA ID: Not reported
TSD ID: NJD000768093
Waste Code: F002 - HALO SOLV + STILL BOTTOMS FM REC OF SOLV
Quantity: 00135
Units: P - Pounds
Number of Containers: 001
Container Type: DM - Metal drums, barrels
Handling Method: B Incineration, heat recovery, burning.
Specific Gravity: 100
Year: 92

Document ID: NJA1422781
Manifest Status: Completed copy
Trans1 State ID: NJDEPS869
Trans2 State ID: Not reported
Generator Ship Date: 920611
Trans1 Recv Date: 920611
Trans2 Recv Date: Not reported
TSD Site Recv Date: 920611
Part A Recv Date: Not reported
Part B Recv Date: 920624
Generator EPA ID: NYD981087844
Trans1 EPA ID: ILD051060408
Trans2 EPA ID: Not reported
TSD ID: NJD000768093
Waste Code: F002 - HALO SOLV + STILL BOTTOMS FM REC OF SOLV
Quantity: 00135
Units: P - Pounds
Number of Containers: 001
Container Type: DM - Metal drums, barrels
Handling Method: B Incineration, heat recovery, burning.
Specific Gravity: 100
Year: 92

Map ID
Direction
Distance
Elevation

MAP FINDINGS

Site

Database(s)

EDR ID Number
EPA ID Number

RIVERSIDE CLEANERS (Continued)

1000218135

Document ID: NJA1461700
Manifest Status: Completed copy
Trans1 State ID: NJDEPS869
Trans2 State ID: Not reported
Generator Ship Date: 920805
Trans1 Recv Date: 920805
Trans2 Recv Date: Not reported
TSD Site Recv Date: 920805
Part A Recv Date: Not reported
Part B Recv Date: 920814
Generator EPA ID: NYD981087844
Trans1 EPA ID: ILD051060408
Trans2 EPA ID: Not reported
TSD ID: NJD000768093
Waste Code: F002 - HALO SOLV + STILL BOTTOMS FM REC OF SOLV
Quantity: 00160
Units: P - Pounds
Number of Containers: 001
Container Type: DM - Metal drums, barrels
Handling Method: B Incineration, heat recovery, burning.
Specific Gravity: 100
Year: 92

Document ID: NJA1645890
Manifest Status: Completed after the designated time period for a TSD to get a copy to the DEC
Trans1 State ID: NJDEPS869
Trans2 State ID: NJDEPS869
Generator Ship Date: 930325
Trans1 Recv Date: 930325
Trans2 Recv Date: 930423
TSD Site Recv Date: 930423
Part A Recv Date: 930405
Part B Recv Date: 930512
Generator EPA ID: NYD981087844
Trans1 EPA ID: ILD051060408
Trans2 EPA ID: ILD051060408
TSD ID: NJD000768093
Waste Code: F002 - HALO SOLV + STILL BOTTOMS FM REC OF SOLV
Quantity: 00135
Units: P - Pounds
Number of Containers: 001
Container Type: DM - Metal drums, barrels
Handling Method: B Incineration, heat recovery, burning.
Specific Gravity: 100
Year: 93

Document ID: NJA0233551
Manifest Status: Completed copy
Trans1 State ID: NJDEPS-86
Trans2 State ID: Not reported
Generator Ship Date: 860910
Trans1 Recv Date: 860910
Trans2 Recv Date: Not reported
TSD Site Recv Date: 860910
Part A Recv Date: 860925

Map ID
Direction
Distance
Elevation

MAP FINDINGS

Site

Database(s)

EDR ID Number
EPA ID Number

RIVERSIDE CLEANERS (Continued)

1000218135

Part B Recv Date: 860924
Generator EPA ID: NYD981087844
Trans1 EPA ID: NJD000768093
Trans2 EPA ID: Not reported
TSD ID: NJD000768093
Waste Code: F002 - HALO SOLV + STILL BOTTOMS FM REC OF SOLV
Quantity: 00150
Units: P - Pounds
Number of Containers: 001
Container Type: TC - Tank cars
Handling Method: R Material recovery of more than 75 percent of the total material.
Specific Gravity: 100
Year: 86

Document ID: MNA5025547
Manifest Status: Completed after the designated time period for a TSD to get a copy to the DEC
Trans1 State ID: NJDEPS869
Trans2 State ID: Not reported
Generator Ship Date: 861027
Trans1 Recv Date: 861027
Trans2 Recv Date: Not reported
TSD Site Recv Date: 861027
Part A Recv Date: 861112
Part B Recv Date: 861125
Generator EPA ID: NYD981087844
Trans1 EPA ID: NJD000768093
Trans2 EPA ID: Not reported
TSD ID: NJD000768093
Waste Code: F002 - HALO SOLV + STILL BOTTOMS FM REC OF SOLV
Quantity: 00150
Units: P - Pounds
Number of Containers: 001
Container Type: DM - Metal drums, barrels
Handling Method: R Material recovery of more than 75 percent of the total material.
Specific Gravity: 100
Year: 86

Document ID: NJA0363692
Manifest Status: Completed copy
Trans1 State ID: NJDEPS869
Trans2 State ID: Not reported
Generator Ship Date: 870928
Trans1 Recv Date: 870928
Trans2 Recv Date: Not reported
TSD Site Recv Date: 870928
Part A Recv Date: 870930
Part B Recv Date: 871006
Generator EPA ID: NYD981087844
Trans1 EPA ID: NJD000768093
Trans2 EPA ID: Not reported
TSD ID: NJD000768093
Waste Code: F002 - HALO SOLV + STILL BOTTOMS FM REC OF SOLV
Quantity: 00195
Units: P - Pounds
Number of Containers: 001

Map ID
Direction
Distance
Elevation

MAP FINDINGS

Site

Database(s)

EDR ID Number
EPA ID Number

RIVERSIDE CLEANERS (Continued)

1000218135

Container Type: DF - Fiberboard or plastic drums (glass)
Handling Method: R Material recovery of more than 75 percent of the total material.
Specific Gravity: 100
Year: 87

Document ID: NJA1741571
Manifest Status: Completed copy
Trans1 State ID: NJDEPS869
Trans2 State ID: Not reported
Generator Ship Date: 930810
Trans1 Recv Date: 930810
Trans2 Recv Date: Not reported
TSD Site Recv Date: 930810
Part A Recv Date: 930820
Part B Recv Date: 930825
Generator EPA ID: NYD981087844
Trans1 EPA ID: ILD984908202
Trans2 EPA ID: Not reported
TSD ID: NJD000768093
Waste Code: F002 - HALO SOLV + STILL BOTTOMS FM REC OF SOLV
Quantity: 00135
Units: P - Pounds
Number of Containers: 001
Container Type: DM - Metal drums, barrels
Handling Method: B Incineration, heat recovery, burning.
Specific Gravity: 100
Year: 93

Document ID: NJA1949307
Manifest Status: Completed copy
Trans1 State ID: NJDEPS869
Trans2 State ID: Not reported
Generator Ship Date: 940516
Trans1 Recv Date: 940516
Trans2 Recv Date: Not reported
TSD Site Recv Date: 940516
Part A Recv Date: 940601
Part B Recv Date: 940602
Generator EPA ID: NYD981087844
Trans1 EPA ID: ILD984908202
Trans2 EPA ID: Not reported
TSD ID: NJD000768093
Waste Code: F002 - HALO SOLV + STILL BOTTOMS FM REC OF SOLV
Quantity: 00135
Units: P - Pounds
Number of Containers: 001
Container Type: DM - Metal drums, barrels
Handling Method: B Incineration, heat recovery, burning.
Specific Gravity: 100
Year: 94

Document ID: NJA0503549
Manifest Status: Completed copy
Trans1 State ID: NJDEPS869

Map ID
Direction
Distance
Elevation

MAP FINDINGS

Site

Database(s)

EDR ID Number
EPA ID Number

RIVERSIDE CLEANERS (Continued)

1000218135

Trans2 State ID: Not reported
Generator Ship Date: 880808
Trans1 Recv Date: 880808
Trans2 Recv Date: Not reported
TSD Site Recv Date: 880808
Part A Recv Date: 880819
Part B Recv Date: 880819
Generator EPA ID: NYD981087844
Trans1 EPA ID: ILD051060408
Trans2 EPA ID: Not reported
TSD ID: NJD000768093
Waste Code: F002 - HALO SOLV + STILL BOTTOMS FM REC OF SOLV
Quantity: 00135
Units: P - Pounds
Number of Containers: 001
Container Type: DF - Fiberboard or plastic drums (glass)
Handling Method: R Material recovery of more than 75 percent of the total material.
Specific Gravity: 100
Year: 88

Document ID: NJA0501386
Manifest Status: Completed copy
Trans1 State ID: NJDEPS869
Trans2 State ID: Not reported
Generator Ship Date: 880909
Trans1 Recv Date: 880909
Trans2 Recv Date: Not reported
TSD Site Recv Date: 880909
Part A Recv Date: 880915
Part B Recv Date: 880920
Generator EPA ID: NYD981087844
Trans1 EPA ID: ILD051060408
Trans2 EPA ID: Not reported
TSD ID: NJD000768093
Waste Code: F002 - HALO SOLV + STILL BOTTOMS FM REC OF SOLV
Quantity: 00135
Units: P - Pounds
Number of Containers: 001
Container Type: DF - Fiberboard or plastic drums (glass)
Handling Method: R Material recovery of more than 75 percent of the total material.
Specific Gravity: 100
Year: 88

Document ID: NJA1935980
Manifest Status: Completed copy
Trans1 State ID: NJDEPS869
Trans2 State ID: Not reported
Generator Ship Date: 941012
Trans1 Recv Date: 941012
Trans2 Recv Date: Not reported
TSD Site Recv Date: 941012
Part A Recv Date: 941021
Part B Recv Date: 941024
Generator EPA ID: NYD981087844
Trans1 EPA ID: ILD984908202

Map ID
Direction
Distance
Elevation

MAP FINDINGS

Site

Database(s)

EDR ID Number
EPA ID Number

RIVERSIDE CLEANERS (Continued)

1000218135

Trans2 EPA ID: Not reported
TSDF ID: NJD000768093
Waste Code: F002 - HALO SOLV + STILL BOTTOMS FM REC OF SOLV
Quantity: 00135
Units: P - Pounds
Number of Containers: 001
Container Type: DM - Metal drums, barrels
Handling Method: B Incineration, heat recovery, burning.
Specific Gravity: 100
Year: 94

Document ID: NJA9627664
Manifest Status: Completed copy
Trans1 State ID: 000000000
Trans2 State ID: 000000000
Generator Ship Date: 890713
Trans1 Recv Date: 890713
Trans2 Recv Date: Not reported
TSD Site Recv Date: 890713
Part A Recv Date: 890720
Part B Recv Date: 890720
Generator EPA ID: NYD981087844
Trans1 EPA ID: ILD051060408
Trans2 EPA ID: Not reported
TSDF ID: NJD000768093
Waste Code: F002 - HALO SOLV + STILL BOTTOMS FM REC OF SOLV
Quantity: 00135
Units: P - Pounds
Number of Containers: 001
Container Type: DM - Metal drums, barrels
Handling Method: R Material recovery of more than 75 percent of the total material.
Specific Gravity: 100
Year: 89

Document ID: NJA0732997
Manifest Status: Completed copy
Trans1 State ID: 000000000
Trans2 State ID: 000000000
Generator Ship Date: 900125
Trans1 Recv Date: 900125
Trans2 Recv Date: Not reported
TSD Site Recv Date: 900125
Part A Recv Date: 900205
Part B Recv Date: 900201
Generator EPA ID: NYD981087844
Trans1 EPA ID: ILD051060408
Trans2 EPA ID: Not reported
TSDF ID: NJD000768093
Waste Code: F002 - HALO SOLV + STILL BOTTOMS FM REC OF SOLV
Quantity: 00135
Units: P - Pounds
Number of Containers: 001
Container Type: DF - Fiberboard or plastic drums (glass)
Handling Method: R Material recovery of more than 75 percent of the total material.
Specific Gravity: 100

Map ID
Direction
Distance
Elevation

MAP FINDINGS

Site

Database(s)

EDR ID Number
EPA ID Number

RIVERSIDE CLEANERS (Continued)

1000218135

Year: 90

Document ID: NJA0817782
Manifest Status: Completed copy
Trans1 State ID: 000000000
Trans2 State ID: 000000000
Generator Ship Date: 900321
Trans1 Recv Date: 900321
Trans2 Recv Date: Not reported
TSD Site Recv Date: 900321
Part A Recv Date: 900411
Part B Recv Date: 900330
Generator EPA ID: NYD981087844
Trans1 EPA ID: ILD051060408
Trans2 EPA ID: Not reported
TSD ID: NJD000768093
Waste Code: F002 - HALO SOLV + STILL BOTTOMS FM REC OF SOLV
Quantity: 00135
Units: P - Pounds
Number of Containers: 001
Container Type: DM - Metal drums, barrels
Handling Method: R Material recovery of more than 75 percent of the total material.
Specific Gravity: 100
Year: 90

Document ID: NJA0817207
Manifest Status: Completed after the designated time period for a TSD to get a copy to the DEC
Trans1 State ID: 000000000
Trans2 State ID: 000000000
Generator Ship Date: 900424
Trans1 Recv Date: 900424
Trans2 Recv Date: Not reported
TSD Site Recv Date: 900424
Part A Recv Date: 900604
Part B Recv Date: 900508
Generator EPA ID: NYD981087844
Trans1 EPA ID: ILD051060408
Trans2 EPA ID: Not reported
TSD ID: NJD000768093
Waste Code: F002 - HALO SOLV + STILL BOTTOMS FM REC OF SOLV
Quantity: 00135
Units: P - Pounds
Number of Containers: 001
Container Type: DM - Metal drums, barrels
Handling Method: B Incineration, heat recovery, burning.
Specific Gravity: 100
Year: 90

[Click this hyperlink](#) while viewing on your computer to access
86 additional NY_MANIFEST: record(s) in the EDR Site Report.

Map ID
Direction
Distance
Elevation

MAP FINDINGS

Site

Database(s)

EDR ID Number
EPA ID Number

AX199
NNE
1/8-1/4
0.229 mi.
1211 ft.

CON EDISON
138 W 102ND ST E OF AMSTERDAM
NEW YORK, NY 10025

RCRA-CESQG 1012185826
NYP004166617

Site 1 of 3 in cluster AX

Relative:
Higher

RCRA-CESQG:

Actual:
102 ft.

Date form received by agency: 04/08/2009
Facility name: CON EDISON
Facility address: 138 W 102ND ST E OF AMSTERDAM
NEW YORK, NY 10025
EPA ID: NYP004166617
Mailing address: 4 IRVING PL, RM 828
NEW YORK, NY 10003
Contact: TIMOTHY REGAN
Contact address: Not reported
Not reported
Contact country: Not reported
Contact telephone: (917) 416-5436
Contact email: Not reported
EPA Region: 02
Classification: Conditionally Exempt Small Quantity Generator
Description: Handler: generates 100 kg or less of hazardous waste per calendar month, and accumulates 1000 kg or less of hazardous waste at any time; or generates 1 kg or less of acutely hazardous waste per calendar month, and accumulates at any time: 1 kg or less of acutely hazardous waste; or 100 kg or less of any residue or contaminated soil, waste or other debris resulting from the cleanup of a spill, into or on any land or water, of acutely hazardous waste; or generates 100 kg or less of any residue or contaminated soil, waste or other debris resulting from the cleanup of a spill, into or on any land or water, of acutely hazardous waste during any calendar month, and accumulates at any time: 1 kg or less of acutely hazardous waste; or 100 kg or less of any residue or contaminated soil, waste or other debris resulting from the cleanup of a spill, into or on any land or water, of acutely hazardous waste

Handler Activities Summary:

U.S. importer of hazardous waste: No
Mixed waste (haz. and radioactive): No
Recycler of hazardous waste: No
Transporter of hazardous waste: No
Treater, storer or disposer of HW: No
Underground injection activity: No
On-site burner exemption: No
Furnace exemption: No
Used oil fuel burner: No
Used oil processor: No
User oil refiner: No
Used oil fuel marketer to burner: No
Used oil Specification marketer: No
Used oil transfer facility: No
Used oil transporter: No

Violation Status: No violations found

MAP FINDINGS

Map ID
 Direction
 Distance
 Elevation

Site

Database(s)

EDR ID Number
 EPA ID Number

AY200 **850 AMSTERDAM AVE**
North **850 AMSTERDAM AVE**
1/8-1/4 **NEW YORK, NY 10025**
0.229 mi.
1212 ft. **Site 1 of 7 in cluster AY**

NY AST **U003395705**
NY HIST AST **N/A**

Relative:
Higher

AST:
 Region: STATE
 DEC Region: 2
 Site Status: Active
 Facility Id: 2-600662
 Program Type: PBS
 UTM X: 587107.37957999995
 UTM Y: 4516817.00758
 Expiration Date: 2012/02/12

Actual:
100 ft.

Affiliation Records:
 Site Id: 22642
 Affiliation Type: Emergency Contact
 Company Name: PARTNERSHIP 91, LP
 Contact Type: Not reported
 Contact Name: REGGIE KRASNIQI
 Address1: Not reported
 Address2: Not reported
 City: Not reported
 State: NN
 Zip Code: Not reported
 Country Code: 999
 Phone: (917) 681-4735
 Phone Ext: Not reported
 Email: Not reported
 Fax Number: Not reported
 Modified By: KAKYER
 Date Last Modified: 5/9/2007

Site Id: 22642
 Affiliation Type: On-Site Operator
 Company Name: RESIDENTIAL APARTMENT BLDG
 Contact Type: Not reported
 Contact Name: REGGIE KRASNIQI
 Address1: Not reported
 Address2: Not reported
 City: Not reported
 State: NN
 Zip Code: Not reported
 Country Code: 001
 Phone: (212) 316-4374
 Phone Ext: Not reported
 Email: Not reported
 Fax Number: Not reported
 Modified By: KAKYER
 Date Last Modified: 5/9/2007

Site Id: 22642
 Affiliation Type: Mail Contact
 Company Name: BLDG MANAGEMENT CO., INC.
 Contact Type: Not reported
 Contact Name: MICHELE SCHMIDT
 Address1: 417 FIFTH AVENUE
 Address2: 4TH FLOOR

Map ID
Direction
Distance
Elevation

MAP FINDINGS

Site

Database(s)

EDR ID Number
EPA ID Number

850 AMSTERDAM AVE (Continued)

U003395705

City: NEW YORK
State: NY
Zip Code: 10016
Country Code: 001
Phone: (212) 557-6700
Phone Ext: Not reported
Email: MIMI@BLDG.COM
Fax Number: Not reported
Modified By: DXLIVING
Date Last Modified: 5/23/2007

Site Id: 22642
Affiliation Type: Owner
Company Name: PARTNERSHIP 91, LP
Contact Type: VP
Contact Name: MICKEY NAPOLITANO
Address1: 417 FIFTH AVENUE, 4TH FLOOR
Address2: Not reported
City: NEW YORK
State: NY
Zip Code: 10016
Country Code: 001
Phone: (212) 624-4300
Phone Ext: Not reported
Email: Not reported
Fax Number: Not reported
Modified By: KAKYER
Date Last Modified: 5/9/2007

Equipment Records:

J02 - Dispenser - Suction
J02 - Dispenser - Suction
F04 - Pipe External Protection - Fiberglass
A00 - Tank Internal Protection - None
F04 - Pipe External Protection - Fiberglass
D01 - Pipe Type - Steel/Carbon Steel/Iron
L09 - Piping Leak Detection - Exempt Suction Piping
A00 - Tank Internal Protection - None
D01 - Pipe Type - Steel/Carbon Steel/Iron
L09 - Piping Leak Detection - Exempt Suction Piping
G03 - Tank Secondary Containment - Vault (w/o access)
G03 - Tank Secondary Containment - Vault (w/o access)
B04 - Tank External Protection - Fiberglass
I00 - Overfill - None
C01 - Pipe Location - Aboveground
H00 - Tank Leak Detection - None
C01 - Pipe Location - Aboveground
H00 - Tank Leak Detection - None
B04 - Tank External Protection - Fiberglass
I00 - Overfill - None

Tank Info:

Tank Number: 001
Tank Id: 43238
Tank Location: 1
Tank Type: Steel/Carbon Steel/Iron

Map ID
Direction
Distance
Elevation

MAP FINDINGS

Site

Database(s)

EDR ID Number
EPA ID Number

850 AMSTERDAM AVE (Continued)

U003395705

Tank Status: In Service
Tank Model: Not reported
Pipe Model: Not reported
Install Date: 1/1/1935
Capacity Gallons: 2500
Tightness Test Method: NN
Date Test: Not reported
Next Test Date: Not reported
Date Tank Closed: Not reported
Register: True
Modified By: KAKYER
Last Modified: 5/9/2007

Tank Number: 002
Tank Id: 43239
Tank Location: 1
Tank Type: Steel/Carbon Steel/Iron
Tank Status: In Service
Tank Model: Not reported
Pipe Model: Not reported
Install Date: 1/1/1935
Capacity Gallons: 2500
Tightness Test Method: NN
Date Test: Not reported
Next Test Date: Not reported
Date Tank Closed: Not reported
Register: True
Modified By: KAKYER
Last Modified: 5/9/2007

HIST AST:

PBS Number: 2-600662
SWIS Code: 6201
Operator: REGGIE KRASNIQI
Facility Phone: (212) 316-4374
Facility Addr2: 850 AMSTERDAM AVE
Facility Type: APARTMENT BUILDING
Emergency: REGGIE KRASNIQI
Emergency Tel: (917) 681-4735
Old PBSNO: Not reported
Date Inspected: Not reported
Inspector: Not reported
Result of Inspection: Not reported
Owner Name: DEVON MANAGEMENT COMPANY
Owner Address: 52 VANDERBILT AVE, 16TH FL.
Owner City,St,Zip: NEW YORK, NY 10017
Federal ID: Not reported
Owner Tel: (212) 557-6700
Owner Type: Corporate/Commercial
Owner Subtype: Not reported
Mailing Contact: JUNE GEE
Mailing Name: BLDG MGMT CO INC
Mailing Address: 52 VANDERBILT AVENUE
Mailing Address 2: 16TH FLOOR
Mailing City,St,Zip: NEW YORK, NY 10017
Mailing Telephone: (212) 557-6700

Map ID
Direction
Distance
Elevation

MAP FINDINGS

Site

Database(s)

EDR ID Number
EPA ID Number

850 AMSTERDAM AVE (Continued)

U003395705

Owner Mark: First Owner
Facility Status: 1 - Active PBS facility, i.e. total capacity of the PBS tanks is greater than 1,100 gallons, regardless if Subpart 360-14 tanks exist or not at the facility.

Certification Flag: False
Certification Date: 12/07/2001
Expiration: 02/12/2007
Renew Flag: False
Renew Date: 20011030
Total Capacity: 5000
FAMT: True
Facility Screen: No Missing Data
Owner Screen: No Missing Data
Tank Screen: No Missing Data
Dead Letter: False
CBS Number: Not reported
Town or City: NEW YORK CITY
County Code: 62
Town or City Code: 01
Region: 2

Tank ID: 001
Tank Location: ABOVEGROUND
Tank Status: In Service
Install Date: Not reported
Capacity (Gal): 2500
Product Stored: NOS 5 OR 6 FUEL OIL
Tank Type: Steel/carbon steel
Tank Internal: 0
Tank External: 4
Pipe Location: Aboveground
Pipe Type: STEEL/IRON
Pipe Internal: None
Pipe External: 4
Tank Containment: Diking
Leak Detection: 0
Overfill Protection: 0
Dispenser Method: Suction
Date Tested: Not reported
Next Test Date: Not reported
Missing Data for Tank: No Missing Data
Date Closed: Not reported
Test Method: Not reported
Deleted: False
Updated: True
SPDES Number: Not reported
Lat/Long: Not reported

Tank ID: 002
Tank Location: ABOVEGROUND
Tank Status: In Service
Install Date: Not reported
Capacity (Gal): 2500
Product Stored: NOS 5 OR 6 FUEL OIL
Tank Type: Steel/carbon steel
Tank Internal: 0

Map ID
Direction
Distance
Elevation

MAP FINDINGS

Site

Database(s)

EDR ID Number
EPA ID Number

850 AMSTERDAM AVE (Continued)

U003395705

Tank External: 4
Pipe Location: Aboveground
Pipe Type: STEEL/IRON
Pipe Internal: None
Pipe External: 4
Tank Containment: Diking
Leak Detection: 0
Overfill Protection: 0
Dispenser Method: Suction
Date Tested: Not reported
Next Test Date: Not reported
Missing Data for Tank: No Missing Data
Date Closed: Not reported
Test Method: Not reported
Deleted: False
Updated: True
SPDES Number: Not reported
Lat/Long: Not reported

**AX201
NNE
1/8-1/4
0.230 mi.
1212 ft.**

**WEST SIDE H S - M505
140 W 102 ST
NEW YORK, NY 10025**

**NY AST U004048743
N/A**

Site 2 of 3 in cluster AX

**Relative:
Higher**

AST:

Region: STATE
DEC Region: 2
Site Status: Administratively Closed
Facility Id: 2-353604
Program Type: PBS
UTM X: 587190.89723
UTM Y: 4516803.7810399998
Expiration Date: N/A

**Actual:
102 ft.**

Affiliation Records:

Site Id: 17549
Affiliation Type: Owner
Company Name: NEW YORK CITY DEPARTMENT OF EDUCATION
Contact Type: Not reported
Contact Name: Not reported
Address1: 44-36 VERNON BOULEVARD
Address2: Not reported
City: LONG ISLAND CITY
State: NY
Zip Code: 11101
Country Code: 001
Phone: (718) 349-5738
Phone Ext: Not reported
Email: Not reported
Fax Number: Not reported
Modified By: NRLOMBAR
Date Last Modified: 3/31/2011

Site Id: 17549
Affiliation Type: On-Site Operator
Company Name: WEST SIDE H S - M505
Contact Type: Not reported

Map ID
Direction
Distance
Elevation

MAP FINDINGS

Site

Database(s)

EDR ID Number
EPA ID Number

WEST SIDE H S - M505 (Continued)

U004048743

Contact Name: PLANT OPERATION
Address1: Not reported
Address2: Not reported
City: Not reported
State: NN
Zip Code: Not reported
Country Code: 001
Phone: (718) 349-5400
Phone Ext: Not reported
Email: Not reported
Fax Number: Not reported
Modified By: TRANSLAT
Date Last Modified: 3/4/2004

Site Id: 17549
Affiliation Type: Emergency Contact
Company Name: NEW YORK CITY DEPARTMENT OF EDUCATION
Contact Type: Not reported
Contact Name: SCHOOL SAFETY
Address1: Not reported
Address2: Not reported
City: Not reported
State: NN
Zip Code: Not reported
Country Code: 999
Phone: (718) 935-3300
Phone Ext: Not reported
Email: Not reported
Fax Number: Not reported
Modified By: NRLOMBAR
Date Last Modified: 3/31/2011

Site Id: 17549
Affiliation Type: Mail Contact
Company Name: NEW YORK CITY DEPARTMENT OF EDUCATION
Contact Type: Not reported
Contact Name: JAMES A. MERLO
Address1: FIELD OPERATIONS-FUEL DIVISION
Address2: 44-36 VERNON BOULEVARD
City: LONG ISLAND CITY
State: NY
Zip Code: 11101
Country Code: 001
Phone: (718) 349-5738
Phone Ext: Not reported
Email: JMERLO@SCHOOLS.NYC.GOV
Fax Number: Not reported
Modified By: dxliving
Date Last Modified: 9/2/2008

Equipment Records:

H00 - Tank Leak Detection - None
H00 - Tank Leak Detection - None
D01 - Pipe Type - Steel/Carbon Steel/Iron
A00 - Tank Internal Protection - None
J02 - Dispenser - Suction
B00 - Tank External Protection - None

Map ID
Direction
Distance
Elevation

MAP FINDINGS

Site

Database(s)

EDR ID Number
EPA ID Number

WEST SIDE H S - M505 (Continued)

U004048743

I04 - Overfill - Product Level Gauge (A/G)
A00 - Tank Internal Protection - None
D01 - Pipe Type - Steel/Carbon Steel/Iron
F00 - Pipe External Protection - None
C00 - Pipe Location - No Piping
F00 - Pipe External Protection - None
J02 - Dispenser - Suction
I04 - Overfill - Product Level Gauge (A/G)
C00 - Pipe Location - No Piping
B00 - Tank External Protection - None
G03 - Tank Secondary Containment - Vault (w/o access)
G03 - Tank Secondary Containment - Vault (w/o access)

Tank Info:

Tank Number: 001
Tank Id: 34421
Tank Location: 3
Tank Type: Steel/Carbon Steel/Iron
Tank Status: Administratively Closed
Tank Model: Not reported
Pipe Model: Not reported
Install Date: Not reported
Capacity Gallons: 7500
Tightness Test Method: NN
Date Test: Not reported
Next Test Date: Not reported
Date Tank Closed: 8/1/1998
Register: True
Modified By: TRANSLAT
Last Modified: 3/4/2004

Tank Number: 002
Tank Id: 34422
Tank Location: 3
Tank Type: Steel/Carbon Steel/Iron
Tank Status: Administratively Closed
Tank Model: Not reported
Pipe Model: Not reported
Install Date: Not reported
Capacity Gallons: 7500
Tightness Test Method: NN
Date Test: Not reported
Next Test Date: Not reported
Date Tank Closed: 8/1/1998
Register: True
Modified By: TRANSLAT
Last Modified: 3/4/2004

Map ID
Direction
Distance
Elevation

MAP FINDINGS

Site

Database(s)

EDR ID Number
EPA ID Number

AV202
NNW
1/8-1/4
0.230 mi.
1212 ft.

FRANT HOTEL
211 WEST 101ST ST
NEW YORK, NY 10025
Site 2 of 3 in cluster AV

NY AST U003385345
NY HIST AST N/A

Relative:
Higher

AST:

Actual:
95 ft.

Region: STATE
DEC Region: 2
Site Status: Active
Facility Id: 2-130532
Program Type: PBS
UTM X: 587034.11292999994
UTM Y: 4516812.37017
Expiration Date: 2002/06/19

Affiliation Records:

Site Id: 4104
Affiliation Type: On-Site Operator
Company Name: FRANT HOTEL
Contact Type: Not reported
Contact Name: JOSE FIGUROA
Address1: Not reported
Address2: Not reported
City: Not reported
State: NN
Zip Code: Not reported
Country Code: 001
Phone: (212) 865-6868
Phone Ext: Not reported
Email: Not reported
Fax Number: Not reported
Modified By: TRANSLAT
Date Last Modified: 3/4/2004

Site Id: 4104
Affiliation Type: Owner
Company Name: FRANT HOTEL INC
Contact Type: Not reported
Contact Name: Not reported
Address1: 211 WEST 101ST ST
Address2: Not reported
City: NEW YORK
State: NY
Zip Code: 10025
Country Code: 001
Phone: (212) 865-6868
Phone Ext: Not reported
Email: Not reported
Fax Number: Not reported
Modified By: TRANSLAT
Date Last Modified: 3/4/2004

Site Id: 4104
Affiliation Type: Mail Contact
Company Name: FRANT HOTEL INC
Contact Type: Not reported
Contact Name: JULIUS NAZUREK
Address1: 211 WEST 101ST ST
Address2: Not reported

Map ID
Direction
Distance
Elevation

MAP FINDINGS

Site

Database(s)

EDR ID Number
EPA ID Number

FRANT HOTEL (Continued)

U003385345

City: NEW YORK
State: NY
Zip Code: 10025
Country Code: 001
Phone: (212) 865-6868
Phone Ext: Not reported
Email: Not reported
Fax Number: Not reported
Modified By: TRANSLAT
Date Last Modified: 3/4/2004

Site Id: 4104
Affiliation Type: Emergency Contact
Company Name: FRANT HOTEL INC
Contact Type: Not reported
Contact Name: JULIUS MAZUREK
Address1: Not reported
Address2: Not reported
City: Not reported
State: NN
Zip Code: Not reported
Country Code: 001
Phone: (212) 865-6868
Phone Ext: Not reported
Email: Not reported
Fax Number: Not reported
Modified By: TRANSLAT
Date Last Modified: 3/4/2004

Equipment Records:

D01 - Pipe Type - Steel/Carbon Steel/Iron
G00 - Tank Secondary Containment - None
B00 - Tank External Protection - None
C00 - Pipe Location - No Piping
L09 - Piping Leak Detection - Exempt Suction Piping
I04 - Overfill - Product Level Gauge (A/G)
F00 - Pipe External Protection - None
A00 - Tank Internal Protection - None
J02 - Dispenser - Suction
H00 - Tank Leak Detection - None

Tank Info:

Tank Number: 001
Tank Id: 5590
Tank Location: 1
Tank Type: Steel/Carbon Steel/Iron
Tank Status: In Service
Tank Model: Not reported
Pipe Model: Not reported
Install Date: Not reported
Capacity Gallons: 3000
Tightness Test Method: NN
Date Test: Not reported
Next Test Date: Not reported
Date Tank Closed: Not reported
Register: True

Map ID
Direction
Distance
Elevation

MAP FINDINGS

Site

Database(s)

EDR ID Number
EPA ID Number

FRANT HOTEL (Continued)

U003385345

Modified By: TRANSLAT
Last Modified: 3/4/2004

HIST AST:

PBS Number: 2-130532
SWIS Code: 6201
Operator: JOSE FIGUEROA
Facility Phone: (212) 865-6868
Facility Addr2: 211 WEST 101ST ST
Facility Type: APARTMENT BUILDING
Emergency: JULIUS MAZUREK
Emergency Tel: (212) 865-6868
Old PBSNO: Not reported
Date Inspected: Not reported
Inspector: Not reported
Result of Inspection: Not reported
Owner Name: FRANT HOTEL INC
Owner Address: 211 WEST 101ST ST
Owner City,St,Zip: NEW YORK, NY 10025
Federal ID: Not reported
Owner Tel: (212) 865-6868
Owner Type: Corporate/Commercial
Owner Subtype: Not reported
Mailing Contact: JULIUS MAZUREK
Mailing Name: FRANT HOTEL INC
Mailing Address: 211 WEST 101ST ST
Mailing Address 2: Not reported
Mailing City,St,Zip: NEW YORK, NY 10025
Mailing Telephone: (212) 865-6868
Owner Mark: First Owner
Facility Status: 1 - Active PBS facility, i.e. total capacity of the PBS tanks is greater than 1,100 gallons, regardless if Subpart 360-14 tanks exist or not at the facility.

Certification Flag: False
Certification Date: 06/20/1997
Expiration: 06/19/2002
Renew Flag: False
Renew Date: Not reported
Total Capacity: 3000
FAMT: True
Facility Screen: No Missing Data
Owner Screen: Minor Data Missing
Tank Screen: Minor Data Missing
Dead Letter: False
CBS Number: Not reported
Town or City: NEW YORK CITY
County Code: 62
Town or City Code: 01
Region: 2

Tank ID: 001
Tank Location: ABOVEGROUND
Tank Status: In Service
Install Date: Not reported
Capacity (Gal): 3000
Product Stored: NOS 1,2, OR 4 FUEL OIL
Tank Type: Steel/carbon steel

Map ID
 Direction
 Distance
 Elevation

MAP FINDINGS

Site

Database(s)

EDR ID Number
 EPA ID Number

FRANT HOTEL (Continued)

U003385345

Tank Internal: Not reported
 Tank External: Not reported
 Pipe Location: Not reported
 Pipe Type: STEEL/IRON
 Pipe Internal: Not reported
 Pipe External: Not reported
 Tank Containment: None
 Leak Detection: 0
 Overfill Protection: 4
 Dispenser Method: Suction
 Date Tested: Not reported
 Next Test Date: Not reported
 Missing Data for Tank: Minor Data Missing
 Date Closed: Not reported
 Test Method: Not reported
 Deleted: False
 Updated: False
 SPDES Number: Not reported
 Lat/Long: Not reported

AX203
NNE
1/8-1/4
0.230 mi.
1213 ft.

CONSOLIDATED EDISON
138 W 102ND ST
MANHATTAN, NY
Site 3 of 3 in cluster AX

NY MANIFEST **S109583959**
N/A

Relative:
Higher

NY MANIFEST:
 EPA ID: NYP004166617
 Country: USA
 Mailing Name: CONSOLIDATED EDISON
 Mailing Contact: FRANKLYN MURRAY
 Mailing Address: 4 IRVING PL RM 828
 Mailing Address 2: Not reported
 Mailing City: MANHATTAN
 Mailing State: NY
 Mailing Zip: 10003
 Mailing Zip4: Not reported
 Mailing Country: USA
 Mailing Phone: 212-460-2808

Actual:
102 ft.

Document ID: Not reported
 Manifest Status: Not reported
 Trans1 State ID: NJ0000027193
 Trans2 State ID: Not reported
 Generator Ship Date: 2009-04-08
 Trans1 Recv Date: 2009-04-08
 Trans2 Recv Date: Not reported
 TSD Site Recv Date: 2009-04-08
 Part A Recv Date: Not reported
 Part B Recv Date: Not reported
 Generator EPA ID: NYP004166617
 Trans1 EPA ID: Not reported
 Trans2 EPA ID: Not reported
 TSD ID: NJD002200046
 Waste Code: Not reported
 Quantity: 2000.0
 Units: P - Pounds

Map ID
Direction
Distance
Elevation

MAP FINDINGS

Site

Database(s)

EDR ID Number
EPA ID Number

CONSOLIDATED EDISON (Continued)

S109583959

Number of Containers: 1.0
Container Type: TT - Cargo tank, tank trucks
Handling Method: T Chemical, physical, or biological treatment.
Specific Gravity: 1.0
Year: 09
Manifest Tracking Num: 001028315JJK
Import Ind: N
Export Ind: N
Discr Quantity Ind: N
Discr Type Ind: N
Discr Residue Ind: N
Discr Partial Reject Ind: N
Discr Full Reject Ind: N
Manifest Ref Num: Not reported
Alt Fac RCRA Id: Not reported
Alt Fac Sign Date: Not reported
Mgmt Method Type Code: H111

Document ID: Not reported
Manifest Status: Not reported
Trans1 State ID: NJ0000027193
Trans2 State ID: Not reported
Generator Ship Date: 2009-04-08
Trans1 Recv Date: 2009-04-08
Trans2 Recv Date: Not reported
TSD Site Recv Date: 2009-04-08
Part A Recv Date: Not reported
Part B Recv Date: Not reported
Generator EPA ID: NYP004166617
Trans1 EPA ID: Not reported
Trans2 EPA ID: Not reported
TSD ID: NJD002200046
Waste Code: Not reported
Quantity: 2000.0
Units: P - Pounds
Number of Containers: 1.0
Container Type: TT - Cargo tank, tank trucks
Handling Method: T Chemical, physical, or biological treatment.
Specific Gravity: 1.0
Year: 09
Manifest Tracking Num: 001028315JJK
Import Ind: N
Export Ind: N
Discr Quantity Ind: N
Discr Type Ind: N
Discr Residue Ind: N
Discr Partial Reject Ind: N
Discr Full Reject Ind: N
Manifest Ref Num: Not reported
Alt Fac RCRA Id: Not reported
Alt Fac Sign Date: Not reported
Mgmt Method Type Code: H111

Document ID: Not reported
Manifest Status: Not reported

Map ID
Direction
Distance
Elevation

MAP FINDINGS

Site

Database(s)

EDR ID Number
EPA ID Number

CONSOLIDATED EDISON (Continued)

S109583959

Trans1 State ID: NJ0000027193
Trans2 State ID: Not reported
Generator Ship Date: 2009-04-08
Trans1 Recv Date: 2009-04-08
Trans2 Recv Date: Not reported
TSD Site Recv Date: 2009-04-08
Part A Recv Date: Not reported
Part B Recv Date: Not reported
Generator EPA ID: NYP004166617
Trans1 EPA ID: Not reported
Trans2 EPA ID: Not reported
TSD ID: NJD002200046
Waste Code: Not reported
Quantity: 2000.0
Units: P - Pounds
Number of Containers: 1.0
Container Type: TT - Cargo tank, tank trucks
Handling Method: T Chemical, physical, or biological treatment.
Specific Gravity: 1.0
Year: 09
Manifest Tracking Num: 001028315JJK
Import Ind: N
Export Ind: N
Discr Quantity Ind: N
Discr Type Ind: N
Discr Residue Ind: N
Discr Partial Reject Ind: N
Discr Full Reject Ind: N
Manifest Ref Num: Not reported
Alt Fac RCRA Id: Not reported
Alt Fac Sign Date: Not reported
Mgmt Method Type Code: H111

Document ID: Not reported
Manifest Status: Not reported
Trans1 State ID: NJ0000027193
Trans2 State ID: Not reported
Generator Ship Date: 2009-04-08
Trans1 Recv Date: 2009-04-08
Trans2 Recv Date: Not reported
TSD Site Recv Date: 2009-04-08
Part A Recv Date: Not reported
Part B Recv Date: Not reported
Generator EPA ID: NYP004166617
Trans1 EPA ID: Not reported
Trans2 EPA ID: Not reported
TSD ID: NJD002200046
Waste Code: Not reported
Quantity: 2000.0
Units: P - Pounds
Number of Containers: 1.0
Container Type: TT - Cargo tank, tank trucks
Handling Method: T Chemical, physical, or biological treatment.
Specific Gravity: 1.0
Year: 09
Manifest Tracking Num: 001028315JJK

Map ID
Direction
Distance
Elevation

MAP FINDINGS

Site

Database(s)

EDR ID Number
EPA ID Number

CONSOLIDATED EDISON (Continued)

S109583959

Import Ind: N
Export Ind: N
Discr Quantity Ind: N
Discr Type Ind: N
Discr Residue Ind: N
Discr Partial Reject Ind: N
Discr Full Reject Ind: N
Manifest Ref Num: Not reported
Alt Fac RCRA Id: Not reported
Alt Fac Sign Date: Not reported
Mgmt Method Type Code: H111

**AS204
NW
1/8-1/4
0.230 mi.
1214 ft.**

**255 WEST 98TH STREET OWNER'S CORP
255 WEST 98 STREET
NEW YORK, NY 10025**

**NY AST A100193846
N/A**

Site 2 of 2 in cluster AS

**Relative:
Lower**

AST:

Region: STATE
DEC Region: 2
Site Status: Active
Facility Id: 2-043338
Program Type: PBS
UTM X: 586810.70094000001
UTM Y: 4516660.4199999999
Expiration Date: 2011/11/05

**Actual:
78 ft.**

Affiliation Records:

Site Id: 400
Affiliation Type: Owner
Company Name: 255 WEST 98TH STREET OWNERS CORP
Contact Type: VICE-PRESIDENT
Contact Name: GARALD FARNHAM
Address1: 255 WEST 98TH STREET BOX A
Address2: Not reported
City: NEW YORK
State: NY
Zip Code: 10025
Country Code: 001
Phone: (212) 666-1107
Phone Ext: Not reported
Email: Not reported
Fax Number: Not reported
Modified By: KXTANG
Date Last Modified: 9/18/2006

Site Id: 400
Affiliation Type: Mail Contact
Company Name: AGGRESSIVE HEATING INC
Contact Type: Not reported
Contact Name: MARSHA BALLOW
Address1: 78 RAPELYE STREET
Address2: Not reported
City: BROOKLYN
State: NY
Zip Code: 11231
Country Code: 001

Map ID
Direction
Distance
Elevation

MAP FINDINGS

Site

Database(s)

EDR ID Number
EPA ID Number

255 WEST 98TH STREET OWNER'S CORP (Continued)

A100193846

Phone: (718) 836-9222
Phone Ext: Not reported
Email: MARSHA@BAYRIDGEFUEL.COM
Fax Number: Not reported
Modified By: dxliving
Date Last Modified: 2/3/2009

Site Id: 400
Affiliation Type: On-Site Operator
Company Name: 255 WEST 98TH STREET OWNERS CORP
Contact Type: Not reported
Contact Name: WILLIAM GARCIA
Address1: Not reported
Address2: Not reported
City: Not reported
State: NN
Zip Code: Not reported
Country Code: 001
Phone: (212) 810-0649
Phone Ext: Not reported
Email: Not reported
Fax Number: Not reported
Modified By: KXTANG
Date Last Modified: 9/18/2006

Site Id: 400
Affiliation Type: Emergency Contact
Company Name: 255 WEST 98TH STREET OWNERS CORP
Contact Type: Not reported
Contact Name: MITCHEL LEVINE
Address1: Not reported
Address2: Not reported
City: Not reported
State: NN
Zip Code: Not reported
Country Code: 999
Phone: (212) 595-6109
Phone Ext: Not reported
Email: Not reported
Fax Number: Not reported
Modified By: KXTANG
Date Last Modified: 9/18/2006

Equipment Records:

C01 - Pipe Location - Aboveground
G03 - Tank Secondary Containment - Vault (w/o access)
I02 - Overfill - High Level Alarm
H99 - Tank Leak Detection - Other
A00 - Tank Internal Protection - None
L09 - Piping Leak Detection - Exempt Suction Piping
B00 - Tank External Protection - None
J02 - Dispenser - Suction
F00 - Pipe External Protection - None
D02 - Pipe Type - Galvanized Steel

Tank Info:

Map ID
 Direction
 Distance
 Elevation

MAP FINDINGS

Site

Database(s)

EDR ID Number
 EPA ID Number

255 WEST 98TH STREET OWNER'S CORP (Continued)

A100193846

Tank Number: 01
 Tank Id: 1129
 Tank Location: 3
 Tank Type: Steel/Carbon Steel/Iron
 Tank Status: In Service
 Tank Model: Not reported
 Pipe Model: Not reported
 Install Date: 12/1/1992
 Capacity Gallons: 4000
 Tightness Test Method: NN
 Date Test: Not reported
 Next Test Date: Not reported
 Date Tank Closed: Not reported
 Register: True
 Modified By: TRANSLAT
 Last Modified: 3/4/2004

AZ205
SSW
1/8-1/4
0.230 mi.
1214 ft.

12393 OWNERS CORP.
123 WEST 93RD STREET
NEW YORK, NY 10025
Site 1 of 5 in cluster AZ

NY UST **U004076840**
N/A

Relative:
Higher

UST:
 Facility Id: 2-194085
 Region: STATE
 DEC Region: 2
 Site Status: Active
 Program Type: PBS
 Expiration Date: 2012/07/07
 UTM X: 586965.24823000003
 UTM Y: 4516102.9086999996

Actual:
119 ft.

Affiliation Records:
 Site Id: 6198
 Affiliation Type: Mail Contact
 Company Name: TUDOR REALTY SERVICES CORP.
 Contact Type: Not reported
 Contact Name: ANTHONY COLELLA
 Address1: 250 PARK AVE SOUTH 4TH FL
 Address2: Not reported
 City: NEW YORK
 State: NY
 Zip Code: 10003
 Country Code: 001
 Phone: (212) 557-3600
 Phone Ext: Not reported
 Email: Not reported
 Fax Number: Not reported
 Modified By: DXLIVING
 Date Last Modified: 4/30/2007

Site Id: 6198
 Affiliation Type: Emergency Contact
 Company Name: 12393 OWNERS CORP.
 Contact Type: Not reported
 Contact Name: SAM HESS
 Address1: Not reported

Map ID
Direction
Distance
Elevation

MAP FINDINGS

Site

Database(s)

EDR ID Number
EPA ID Number

12393 OWNERS CORP. (Continued)

U004076840

Address2: Not reported
City: Not reported
State: NN
Zip Code: Not reported
Country Code: 999
Phone: (212) 557-3600
Phone Ext: Not reported
Email: Not reported
Fax Number: Not reported
Modified By: DXLIVING
Date Last Modified: 4/30/2007

Site Id: 6198
Affiliation Type: On-Site Operator
Company Name: 12393 OWNERS CORP.
Contact Type: Not reported
Contact Name: JOSE RODRIGUEZ
Address1: Not reported
Address2: Not reported
City: Not reported
State: NN
Zip Code: Not reported
Country Code: 001
Phone: (212) 662-5977
Phone Ext: Not reported
Email: Not reported
Fax Number: Not reported
Modified By: DXLIVING
Date Last Modified: 4/30/2007

Site Id: 6198
Affiliation Type: Owner
Company Name: 12393 OWNERS CORP.
Contact Type: MANAGING DIRECTOR
Contact Name: ANTHONY COLELLA
Address1: 250 PARK AVE SOUTH 4TH FL
Address2: Not reported
City: NEW YORK
State: NY
Zip Code: 10003
Country Code: 001
Phone: (212) 557-3600
Phone Ext: Not reported
Email: Not reported
Fax Number: Not reported
Modified By: DXLIVING
Date Last Modified: 4/30/2007

Equipment Records:

I04 - Overfill - Product Level Gauge (A/G)
B01 - Tank External Protection - Painted/Asphalt Coating
D01 - Pipe Type - Steel/Carbon Steel/Iron
L09 - Piping Leak Detection - Exempt Suction Piping
J02 - Dispenser - Suction
F00 - Pipe External Protection - None
A01 - Tank Internal Protection - Epoxy Liner
G00 - Tank Secondary Containment - None

Map ID
Direction
Distance
Elevation

MAP FINDINGS

Site

Database(s)

EDR ID Number
EPA ID Number

12393 OWNERS CORP. (Continued)

U004076840

H00 - Tank Leak Detection - None
C02 - Pipe Location - Underground/On-ground

Tank Info:

Site ID: 6198

Tank Number: 001
Tank ID: 10761
Tank Status: In Service
Tank Model: Not reported
Pipe Model: Not reported
Install Date: 1/1/1987
Capacity Gallons: 6000
Tightness Test Method: 21
Next Test Date: Not reported
Date Tank Closed: Not reported
Tank Location: 6
Tank Type: Steel/carbon steel
Date Test: 5/3/2002
Register: True
Modified By: DXLIVING
Last Modified: 4/30/2007

AZ206
SSW
1/8-1/4
0.230 mi.
1214 ft.

123 W 93 OWNERS CORP
123 WEST 93RD STREET
NEW YORK, NY 10025

Site 2 of 5 in cluster AZ

NY HIST UST U003107135
N/A

Relative:
Higher

HIST UST:

PBS Number: 2-194085
SPDES Number: Not reported
Emergency Contact: JOSE RODRIGUEZ
Emergency Telephone: (212) 678-9398
Operator: JOSE RODRIGUEZ
Operator Telephone: (212) 678-9398
Owner Name: 123 W 93 OWNERS CORP
Owner Address: 123 WEST 93RD STREET
Owner City,St,Zip: NEW YORK, NY 10025
Owner Telephone: (212) 350-2800
Owner Type: Corporate/Commercial
Owner Subtype: Not reported
Mailing Name: INSIGNIA RESIDENTIAL GROUP
Mailing Address: 909 THIRD AVENUE, 10TH FLOOR
Mailing Address 2: Not reported
Mailing City,St,Zip: NEW YORK, NY 10022
Mailing Contact: PAT PETWWAY-BROWN
Mailing Telephone: (212) 350-2846
Owner Mark: First Owner
Facility Status: 1 - Active PBS facility, i.e. total capacity of the PBS tanks is greater than 1,100 gallons, regardless if Subpart 360-14 tanks exist or not at the facility.

Facility Addr2: 123 WEST 93RD ST
SWIS ID: 6201
Old PBS Number: Not reported
Facility Type: APARTMENT BUILDING
Inspected Date: Not reported
Inspector: Not reported

Actual:
119 ft.

Map ID
Direction
Distance
Elevation

MAP FINDINGS

Site

Database(s)

EDR ID Number
EPA ID Number

123 W 93 OWNERS CORP (Continued)

U003107135

Inspection Result: Not reported
Federal ID: Not reported
Certification Flag: False
Certification Date: 09/25/1997
Expiration Date: 07/07/2002
Renew Flag: False
Renewal Date: Not reported
Total Capacity: 6000
FAMT: True
Facility Screen: No Missing Data
Owner Screen: No Missing Data
Tank Screen: Minor Data Missing
Dead Letter: False
CBS Number: Not reported
Town or City: NEW YORK CITY
County Code: 62
Town or City: 01
Region: 2

Tank Id: 001
Tank Location: UNDERGROUND, VAULTED, WITH ACCESS
Tank Status: In Service
Install Date: Not reported
Capacity (gals): 6000
Product Stored: NOS 5 OR 6 FUEL OIL
Tank Type: Steel/carbon steel
Tank Internal: Epoxy Liner
Tank External: Painted/Asphalt Coating
Pipe Location: Underground
Pipe Type: STEEL/IRON
Pipe Internal: Not reported
Pipe External: Not reported
Second Containment: None
Leak Detection: None
Overfill Prot: Product Level Gauge
Dispenser: Suction
Date Tested: Not reported
Next Test Date: Not reported
Missing Data for Tank: Minor Data Missing
Date Closed: Not reported
Test Method: Not reported
Deleted: False
Updated: True
Lat/long: Not reported

BA207
NNE
1/8-1/4
0.231 mi.
1217 ft.

CON EDISON - SERVICE BOX 17226
105-07 W 102 ST. AND AMSTERDAM
NEW YORK, NY 10025
Site 1 of 2 in cluster BA

RCRA-SQG 1014397356
NYP004196747

Relative:
Higher

RCRA-SQG:
Date form received by agency: 03/23/2010
Facility name: CON EDISON - SERVICE BOX 17226
Facility address: 105-07 W 102 ST. AND AMSTERDAM
NEW YORK, NY 10025
EPA ID: NYP004196747
Mailing address: 4 IRVING PLACE

Actual:
104 ft.

Map ID
Direction
Distance
Elevation

MAP FINDINGS

Site

Database(s)

EDR ID Number
EPA ID Number

CON EDISON - SERVICE BOX 17226 (Continued)

1014397356

NEW YORK, NY 10003
Contact: FRANKLYN MURRAY
Contact address: Not reported
Not reported
Contact country: Not reported
Contact telephone: (212) 460-2808
Contact email: MURRAYFR@CONED.COM
EPA Region: 02
Classification: Large Quantity Generator
Description: Handler: generates 1,000 kg or more of hazardous waste during any calendar month; or generates more than 1 kg of acutely hazardous waste during any calendar month; or generates more than 100 kg of any residue or contaminated soil, waste or other debris resulting from the cleanup of a spill, into or on any land or water, of acutely hazardous waste during any calendar month; or generates 1 kg or less of acutely hazardous waste during any calendar month, and accumulates more than 1 kg of acutely hazardous waste at any time; or generates 100 kg or less of any residue or contaminated soil, waste or other debris resulting from the cleanup of a spill, into or on any land or water, of acutely hazardous waste during any calendar month, and accumulates more than 100 kg of that material at any time

Owner/Operator Summary:

Owner/operator name: CONSOLIDATED EDISON COMPANY OF NY, INC.
Owner/operator address: 4 IRVING PLACE
NEW YORK, NY 10003
Owner/operator country: US
Owner/operator telephone: Not reported
Legal status: Private
Owner/Operator Type: Owner
Owner/Op start date: 09/22/2009
Owner/Op end date: Not reported

Owner/operator name: CONSOLIDATED EDISON COMPANY OF NY, INC.
Owner/operator address: 4 IRVING PLACE
NEW YORK, NY 10003
Owner/operator country: US
Owner/operator telephone: Not reported
Legal status: Private
Owner/Operator Type: Operator
Owner/Op start date: 09/22/2009
Owner/Op end date: Not reported

Handler Activities Summary:

U.S. importer of hazardous waste: No
Mixed waste (haz. and radioactive): No
Recycler of hazardous waste: No
Transporter of hazardous waste: No
Treater, storer or disposer of HW: No
Underground injection activity: No
On-site burner exemption: No
Furnace exemption: No
Used oil fuel burner: No
Used oil processor: No
Used oil refiner: No
Used oil fuel marketer to burner: No

Map ID
Direction
Distance
Elevation

MAP FINDINGS

Site

Database(s)

EDR ID Number
EPA ID Number

CON EDISON - SERVICE BOX 17226 (Continued)

1014397356

Used oil Specification marketer: No
Used oil transfer facility: No
Used oil transporter: No

Historical Generators:

Date form received by agency: 09/22/2009
Facility name: CON EDISON - SERVICE BOX 17226
Site name: CON EDISON
Classification: Conditionally Exempt Small Quantity Generator

Hazardous Waste Summary:

Waste code: D008
Waste name: LEAD

Violation Status: No violations found

BA208
NNE
1/8-1/4
0.231 mi.
1217 ft.

CONSOLIDATED EDISON
105-07 W 102 ST. AND AMSTERDAM
NEW YORK, NY 10025
Site 2 of 2 in cluster BA

NY MANIFEST S110046256
N/A

Relative:
Higher

NY MANIFEST:
EPA ID: NYP004196747
Country: USA
Mailing Name: CONSOLIDATED EDISON
Mailing Contact: CONSOLIDATED EDISON
Mailing Address: 4 IRVING PLACE RM 828
Mailing Address 2: Not reported
Mailing City: NEW YORK
Mailing State: NY
Mailing Zip: 10003
Mailing Zip4: Not reported
Mailing Country: USA
Mailing Phone: 212-460-2808

Actual:
104 ft.

Document ID: Not reported
Manifest Status: Not reported
Trans1 State ID: NJ0000027193
Trans2 State ID: Not reported
Generator Ship Date: 2009-09-22
Trans1 Recv Date: 2009-09-22
Trans2 Recv Date: Not reported
TSD Site Recv Date: 2009-09-23
Part A Recv Date: Not reported
Part B Recv Date: Not reported
Generator EPA ID: NYP004196747
Trans1 EPA ID: Not reported
Trans2 EPA ID: Not reported
TSD ID: NJD002200046
Waste Code: Not reported
Quantity: 4000.0
Units: P - Pounds
Number of Containers: 1.0
Container Type: TT - Cargo tank, tank trucks
Handling Method: T Chemical, physical, or biological treatment.
Specific Gravity: 1.0

Map ID
Direction
Distance
Elevation

MAP FINDINGS

Site

Database(s)

EDR ID Number
EPA ID Number

CONSOLIDATED EDISON (Continued)

S110046256

Year: 09
Manifest Tracking Num: 003532243JJK
Import Ind: N
Export Ind: N
Discr Quantity Ind: N
Discr Type Ind: Y
Discr Residue Ind: N
Discr Partial Reject Ind: N
Discr Full Reject Ind: N
Manifest Ref Num: Not reported
Alt Fac RCRA Id: Not reported
Alt Fac Sign Date: Not reported
Mgmt Method Type Code: H111

Document ID: Not reported
Manifest Status: Not reported
Trans1 State ID: NJ0000027193
Trans2 State ID: Not reported
Generator Ship Date: 2009-09-22
Trans1 Recv Date: 2009-09-22
Trans2 Recv Date: Not reported
TSD Site Recv Date: 2009-09-23
Part A Recv Date: Not reported
Part B Recv Date: Not reported
Generator EPA ID: NYP004196747
Trans1 EPA ID: Not reported
Trans2 EPA ID: Not reported
TSD ID: NJD002200046
Waste Code: Not reported
Quantity: 4000.0
Units: P - Pounds
Number of Containers: 1.0
Container Type: TT - Cargo tank, tank trucks
Handling Method: T Chemical, physical, or biological treatment.
Specific Gravity: 1.0
Year: 09
Manifest Tracking Num: 003532243JJK
Import Ind: N
Export Ind: N
Discr Quantity Ind: N
Discr Type Ind: Y
Discr Residue Ind: N
Discr Partial Reject Ind: N
Discr Full Reject Ind: N
Manifest Ref Num: Not reported
Alt Fac RCRA Id: Not reported
Alt Fac Sign Date: Not reported
Mgmt Method Type Code: H111

Map ID
Direction
Distance
Elevation

MAP FINDINGS

Site

Database(s)

EDR ID Number
EPA ID Number

AZ209
SSW
1/8-1/4
0.231 mi.
1219 ft.

THE 134 WEST 93RD ST CONDOMINIUM
134 WEST 93RD STREET
NEW YORK, NY 10025

NY AST A100173314
N/A

Site 3 of 5 in cluster AZ

Relative:
Higher

AST:

Region: STATE
DEC Region: 2
Site Status: Active
Facility Id: 2-200506
Program Type: PBS
UTM X: 586932.62508000003
UTM Y: 4516107.2991399998
Expiration Date: 2013/12/11

Actual:
117 ft.

Affiliation Records:

Site Id: 6758
Affiliation Type: On-Site Operator
Company Name: THE 134 WEST 93RD ST CONDOMINIUM
Contact Type: Not reported
Contact Name: EUGEN TRANCULESCU
Address1: Not reported
Address2: Not reported
City: Not reported
State: NN
Zip Code: Not reported
Country Code: 001
Phone: (917) 439-8878
Phone Ext: Not reported
Email: Not reported
Fax Number: Not reported
Modified By: CGFREEDM
Date Last Modified: 1/14/2011

Site Id: 6758
Affiliation Type: Owner
Company Name: THE 134 WEST 93RD ST CONDOMINIUM C/O TIME EQUITIE
Contact Type: MANAGING AGENT
Contact Name: REN CABLAY-SCHULLERE
Address1: 55 FIFTH AVE
Address2: Not reported
City: NEW YORK
State: NY
Zip Code: 10003
Country Code: 001
Phone: (212) 206-6064
Phone Ext: Not reported
Email: Not reported
Fax Number: Not reported
Modified By: NRLOMBAR
Date Last Modified: 2/10/2011

Site Id: 6758
Affiliation Type: Mail Contact
Company Name: TIME EQUITIES INC
Contact Type: Not reported
Contact Name: REN CABLAY-SCHULLERE
Address1: 55 FIFTH AVENUE
Address2: Not reported

Map ID
Direction
Distance
Elevation

MAP FINDINGS

Site

Database(s)

EDR ID Number
EPA ID Number

THE 134 WEST 93RD ST CONDOMINIUM (Continued)

A100173314

City: NEW YORK
State: NY
Zip Code: 10003
Country Code: 001
Phone: (212) 206-6064
Phone Ext: Not reported
Email: KCABLAY@TIMEEQUITIES.COM
Fax Number: Not reported
Modified By: NRLOMBAR
Date Last Modified: 2/10/2011

Site Id: 6758
Affiliation Type: Emergency Contact
Company Name: THE 134 WEST 93RD ST CONDOMINIUM C/O TIME EQUITIE
Contact Type: Not reported
Contact Name: REN CABLAY-SCHULLERE
Address1: Not reported
Address2: Not reported
City: Not reported
State: NN
Zip Code: Not reported
Country Code: 999
Phone: (212) 206-6064
Phone Ext: Not reported
Email: Not reported
Fax Number: Not reported
Modified By: NRLOMBAR
Date Last Modified: 2/10/2011

Equipment Records:

E00 - Piping Secondary Containment - None
H00 - Tank Leak Detection - None
C01 - Pipe Location - Aboveground
F01 - Pipe External Protection - Painted/Asphalt Coating
B01 - Tank External Protection - Painted/Asphalt Coating
K99 - Spill Prevention - Other
I05 - Overfill - Vent Whistle
D01 - Pipe Type - Steel/Carbon Steel/Iron
G00 - Tank Secondary Containment - None
A00 - Tank Internal Protection - None
J02 - Dispenser - Suction
L09 - Piping Leak Detection - Exempt Suction Piping

Tank Info:

Tank Number: 100
Tank Id: 24904
Tank Location: 3
Tank Type: Steel/Carbon Steel/Iron
Tank Status: In Service
Tank Model: Not reported
Pipe Model: Not reported
Install Date: 1/1/1984
Capacity Gallons: 5000
Tightness Test Method: NN
Date Test: Not reported
Next Test Date: Not reported

Map ID
Direction
Distance
Elevation

MAP FINDINGS

Site

Database(s)

EDR ID Number
EPA ID Number

THE 134 WEST 93RD ST CONDOMINIUM (Continued)

A100173314

Date Tank Closed: Not reported
Register: True
Modified By: NRLOMBAR
Last Modified: 2/10/2011

210
West
1/8-1/4
0.231 mi.
1219 ft.

MTA NYCT SUBSTATION 14
264 W 96TH ST
NEW YORK, NY 10025

RCRA-NonGen **1001818173**
FINDS **NYR000076638**
NY MANIFEST

Relative:
Lower

RCRA-NonGen:

Date form received by agency: 01/01/2007
Facility name: MTA NYCT SUBSTATION 14
Facility address: 264 W 96TH ST
NEW YORK, NY 10025
EPA ID: NYR000076638
Mailing address: JAY ST ROOM 819
BROOKLYN, NY 11201
Contact: HOWARD MATZA
Contact address: JAY ST ROOM 819
BROOKLYN, NY 11201
Contact country: US
Contact telephone: (718) 243-4581
Contact email: Not reported
EPA Region: 02
Classification: Non-Generator
Description: Handler: Non-Generators do not presently generate hazardous waste

Actual:
64 ft.

Owner/Operator Summary:

Owner/operator name: MTA NEW YORK CITY TRANSIT
Owner/operator address: 370 JAY ST ROOM 819
BROOKLYN, NY 11201
Owner/operator country: US
Owner/operator telephone: (718) 243-4581
Legal status: Municipal
Owner/Operator Type: Owner
Owner/Op start date: Not reported
Owner/Op end date: Not reported

Owner/operator name: MTA NEW YORK CITY TRANSIT
Owner/operator address: 370 JAY ST ROOM 819
BROOKLYN, NY 11201
Owner/operator country: US
Owner/operator telephone: (718) 243-4581
Legal status: Municipal
Owner/Operator Type: Operator
Owner/Op start date: Not reported
Owner/Op end date: Not reported

Handler Activities Summary:

U.S. importer of hazardous waste: No
Mixed waste (haz. and radioactive): No
Recycler of hazardous waste: No
Transporter of hazardous waste: No
Treater, storer or disposer of HW: No
Underground injection activity: No

Map ID
Direction
Distance
Elevation

MAP FINDINGS

Site

Database(s)

EDR ID Number
EPA ID Number

MTA NYCT SUBSTATION 14 (Continued)

1001818173

On-site burner exemption: No
Furnace exemption: No
Used oil fuel burner: No
Used oil processor: No
Used oil refiner: No
Used oil fuel marketer to burner: No
Used oil Specification marketer: No
Used oil transfer facility: No
Used oil transporter: No

Historical Generators:

Date form received by agency: 01/01/2006
Facility name: MTA NYCT SUBSTATION 14
Classification: Not a generator, verified

Date form received by agency: 09/20/1999
Facility name: MTA NYCT SUBSTATION 14
Classification: Large Quantity Generator

Violation Status: No violations found

FINDS:

Registry ID: 110004556374

Environmental Interest/Information System

RCRAInfo is a national information system that supports the Resource Conservation and Recovery Act (RCRA) program through the tracking of events and activities related to facilities that generate, transport, and treat, store, or dispose of hazardous waste. RCRAInfo allows RCRA program staff to track the notification, permit, compliance, and corrective action activities required under RCRA.

NY MANIFEST:

EPA ID: NYR000076638
Country: USA
Mailing Name: NYCTA SUBSTATION 14
Mailing Contact: EDWARD HOPKINSON
Mailing Address: 37U0 JAY STREET
Mailing Address 2: Not reported
Mailing City: BROOKLYN
Mailing State: NY
Mailing Zip: 11201
Mailing Zip4: Not reported
Mailing Country: USA
Mailing Phone: 718-243-3145

Document ID: NJA4106604
Manifest Status: Not reported
Trans1 State ID: NJD003812047
Trans2 State ID: Not reported
Generator Ship Date: 05/30/2002
Trans1 Recv Date: 05/30/2002
Trans2 Recv Date: Not reported
TSD Site Recv Date: 06/07/2002

Map ID
Direction
Distance
Elevation

MAP FINDINGS

Site

Database(s)

EDR ID Number
EPA ID Number

MTA NYCT SUBSTATION 14 (Continued)

1001818173

Part A Recv Date: Not reported
Part B Recv Date: Not reported
Generator EPA ID: NYR000076638
Trans1 EPA ID: NJD991291105
Trans2 EPA ID: Not reported
TSDF ID: H10376
Waste Code: D008 - LEAD 5.0 MG/L TCLP
Quantity: 00310
Units: P - Pounds
Number of Containers: 003
Container Type: DM - Metal drums, barrels
Handling Method: T Chemical, physical, or biological treatment.
Specific Gravity: 01.00
Year: 02

AZ211
SSW
1/8-1/4
0.231 mi.
1219 ft.

130 EAST 93RD ST
130 EAST 93RD ST
NEW YORK, NY 10025
Site 4 of 5 in cluster AZ

NY AST U003389258
NY HIST AST N/A

Relative:
Higher

AST:
Region: STATE
DEC Region: 2
Site Status: Active
Facility Id: 2-303909
Program Type: PBS
UTM X: 588379.5736
UTM Y: 4515333.6362100001
Expiration Date: 2007/07/14

Actual:
117 ft.

Affiliation Records:
Site Id: 13829
Affiliation Type: Owner
Company Name: PILAR DOWNING
Contact Type: Not reported
Contact Name: Not reported
Address1: 1060 PARK AVE
Address2: Not reported
City: NEW YORK
State: NY
Zip Code: 10128
Country Code: 001
Phone: (212) 722-4796
Phone Ext: Not reported
Email: Not reported
Fax Number: Not reported
Modified By: TRANSLAT
Date Last Modified: 3/4/2004

Site Id: 13829
Affiliation Type: Mail Contact
Company Name: PILAR DOWNING
Contact Type: Not reported
Contact Name: Not reported
Address1: 1060 PARK AVE
Address2: Not reported
City: NEW YORK

Map ID
Direction
Distance
Elevation

MAP FINDINGS

Site

Database(s)

EDR ID Number
EPA ID Number

130 EAST 93RD ST (Continued)

U003389258

State: NY
Zip Code: 10128
Country Code: 001
Phone: (212) 722-4796
Phone Ext: Not reported
Email: Not reported
Fax Number: Not reported
Modified By: TRANSLAT
Date Last Modified: 3/4/2004

Site Id: 13829
Affiliation Type: On-Site Operator
Company Name: 130 EAST 93RD ST
Contact Type: Not reported
Contact Name: HUGO DEL CAMPO
Address1: Not reported
Address2: Not reported
City: Not reported
State: NN
Zip Code: Not reported
Country Code: 001
Phone: (212) 722-4793
Phone Ext: Not reported
Email: Not reported
Fax Number: Not reported
Modified By: TRANSLAT
Date Last Modified: 3/4/2004

Site Id: 13829
Affiliation Type: Emergency Contact
Company Name: PILAR DOWNING
Contact Type: Not reported
Contact Name: BAYSIDE OIL CO
Address1: Not reported
Address2: Not reported
City: Not reported
State: NN
Zip Code: Not reported
Country Code: 001
Phone: (718) 946-4000
Phone Ext: Not reported
Email: Not reported
Fax Number: Not reported
Modified By: TRANSLAT
Date Last Modified: 3/4/2004

Equipment Records:

F00 - Pipe External Protection - None
A01 - Tank Internal Protection - Epoxy Liner
J02 - Dispenser - Suction
L09 - Piping Leak Detection - Exempt Suction Piping
I04 - Overfill - Product Level Gauge (A/G)
C00 - Pipe Location - No Piping
B00 - Tank External Protection - None
D01 - Pipe Type - Steel/Carbon Steel/Iron
G03 - Tank Secondary Containment - Vault (w/o access)
H00 - Tank Leak Detection - None

Map ID
Direction
Distance
Elevation

MAP FINDINGS

Site

Database(s)

EDR ID Number
EPA ID Number

130 EAST 93RD ST (Continued)

U003389258

Tank Info:

Tank Number: 001
Tank Id: 16242
Tank Location: 1
Tank Type: Steel/Carbon Steel/Iron
Tank Status: In Service
Tank Model: Not reported
Pipe Model: Not reported
Install Date: Not reported
Capacity Gallons: 2000
Tightness Test Method: NN
Date Test: Not reported
Next Test Date: Not reported
Date Tank Closed: Not reported
Register: True
Modified By: TRANSLAT
Last Modified: 3/4/2004

HIST AST:

PBS Number: 2-303909
SWIS Code: 6201
Operator: HUGO DEL CAMPO
Facility Phone: (212) 722-4793
Facility Addr2: 130 EAST 93RD ST
Facility Type: Not reported
Emergency: BAYSIDE OIL CO
Emergency Tel: (718) 946-4000
Old PBSNO: Not reported
Date Inspected: Not reported
Inspector: Not reported
Result of Inspection: Not reported
Owner Name: PILAR DOWNING
Owner Address: 1060 PARK AVE
Owner City,St,Zip: NEW YORK, NY 10128
Federal ID: Not reported
Owner Tel: (212) 722-4796
Owner Type: Not reported
Owner Subtype: Not reported
Mailing Contact: Not reported
Mailing Name: PILAR DOWNING
Mailing Address: 1060 PARK AVE
Mailing Address 2: Not reported
Mailing City,St,Zip: NEW YORK, NY 10128
Mailing Telephone: (212) 722-4796
Owner Mark: First Owner
Facility Status: 1 - Active PBS facility, i.e. total capacity of the PBS tanks is greater than 1,100 gallons, regardless if Subpart 360-14 tanks exist or not at the facility.

Certification Flag: False
Certification Date: 07/24/1997
Expiration: 07/14/2002
Renew Flag: False
Renew Date: Not reported
Total Capacity: 2000
FAMT: True

Map ID
Direction
Distance
Elevation

MAP FINDINGS

Site

Database(s)

EDR ID Number
EPA ID Number

130 EAST 93RD ST (Continued)

U003389258

Facility Screen: Minor Data Missing
Owner Screen: Minor Data Missing
Tank Screen: Minor Data Missing
Dead Letter: False
CBS Number: Not reported
Town or City: NEW YORK CITY
County Code: 62
Town or City Code: 01
Region: 2

Tank ID: 001
Tank Location: ABOVEGROUND
Tank Status: In Service
Install Date: Not reported
Capacity (Gal): 2000
Product Stored: NOS 1,2, OR 4 FUEL OIL
Tank Type: Steel/carbon steel
Tank Internal: 1
Tank External: Not reported
Pipe Location: Not reported
Pipe Type: STEEL/IRON
Pipe Internal: Not reported
Pipe External: Not reported
Tank Containment: Diking
Leak Detection: 0
Overfill Protection: 4
Dispenser Method: Suction
Date Tested: Not reported
Next Test Date: Not reported
Missing Data for Tank: Minor Data Missing
Date Closed: Not reported
Test Method: Not reported
Deleted: False
Updated: False
SPDES Number: Not reported
Lat/Long: Not reported

AR212
South
1/8-1/4
0.231 mi.
1220 ft.

WISE
54 WEST 94TH STREET
NEW YORK, NY 10025
Site 2 of 3 in cluster AR

NY HIST UST U001840741
N/A

Relative:
Higher

HIST UST:
PBS Number: 2-475343
SPDES Number: Not reported
Emergency Contact: EMERGENCY SERVICE DEPT.
Emergency Telephone: (718) 289-3940
Operator: LUIS PONCE
Operator Telephone: (718) 707-5725
Owner Name: NYC HOUSING AUTHORITY
Owner Address: 23-02 49TH AVENUE
Owner City,St,Zip: LONG ISLAND CITY, NY 11101
Owner Telephone: (718) 797-5725
Owner Type: Local Government
Owner Subtype: 51
Mailing Name: NYC HOUSING AUTHORITY
Mailing Address: 23-02 49TH AVENUE

Actual:
114 ft.

Map ID
Direction
Distance
Elevation

MAP FINDINGS

Site

Database(s)

EDR ID Number
EPA ID Number

WISE (Continued)

U001840741

Mailing Address 2: Not reported
Mailing City,St,Zip: LONG ISLAND CITY, NY 11101
Mailing Contact: LUIS PONCE
Mailing Telephone: (718) 707-5725
Owner Mark: First Owner
Facility Status: 1 - Active PBS facility, i.e. total capacity of the PBS tanks is greater than 1,100 gallons, regardless if Subpart 360-14 tanks exist or not at the facility.

Facility Addr2: 124 WEST 91ST STREET (MANAGEMENT OFFICE)
SWIS ID: 6201
Old PBS Number: Not reported
Facility Type: APARTMENT BUILDING
Inspected Date: Not reported
Inspector: Not reported
Inspection Result: Not reported
Federal ID: Not reported
Certification Flag: False
Certification Date: 10/13/2000
Expiration Date: 03/28/2004
Renew Flag: False
Renewal Date: Not reported
Total Capacity: 3000
FAMT: True
Facility Screen: No Missing Data
Owner Screen: Minor Data Missing
Tank Screen: Minor Data Missing
Dead Letter: False
CBS Number: Not reported
Town or City: NEW YORK CITY
County Code: 62
Town or City: 01
Region: 2

Tank Id: 001
Tank Location: UNDERGROUND, VAULTED, WITH ACCESS
Tank Status: In Service
Install Date: 19620601
Capacity (gals): 3000
Product Stored: NOS 1,2, OR 4 FUEL OIL
Tank Type: Steel/carbon steel
Tank Internal: Not reported
Tank External: Not reported
Pipe Location: Underground
Pipe Type: STEEL/IRON
Pipe Internal: Not reported
Pipe External: Wrapped (Piping)
Second Containment: Not reported
Leak Detection: Not reported
Overfill Prot: Product Level Gauge
Dispenser: Suction
Date Tested: Not reported
Next Test Date: Not reported
Missing Data for Tank: Minor Data Missing
Date Closed: Not reported
Test Method: Not reported
Deleted: False
Updated: True

Map ID
Direction
Distance
Elevation

MAP FINDINGS

Site

Database(s)

EDR ID Number
EPA ID Number

WISE (Continued)

U001840741

Lat/long: Not reported

AR213
South
1/8-1/4
0.231 mi.
1220 ft.

WISE REHABS (WISE TOWERS)
54 WEST 94TH STREET
NEW YORK, NY 10025
Site 3 of 3 in cluster AR

NY UST **U004077891**
N/A

Relative:
Higher

UST:
Facility Id: 2-475343
Region: STATE
DEC Region: 2
Site Status: Active
Program Type: PBS
Expiration Date: 2014/03/28
UTM X: 587169.29431000003
UTM Y: 4516073.44735

Actual:
114 ft.

Affiliation Records:
Site Id: 20994
Affiliation Type: Owner
Company Name: NEW YORK CITY HOUSING AUTHORITY
Contact Type: FUEL OIL REMEDIATION COORDINATOR
Contact Name: Not reported
Address1: 23-02 49TH AVENUE
Address2: Not reported
City: LONG ISLAND CITY
State: NY
Zip Code: 11101
Country Code: 001
Phone: (718) 707-5725
Phone Ext: Not reported
Email: Not reported
Fax Number: Not reported
Modified By: NRLOMBAR
Date Last Modified: 9/21/2010

Site Id: 20994
Affiliation Type: Emergency Contact
Company Name: NEW YORK CITY HOUSING AUTHORITY
Contact Type: Not reported
Contact Name: EMERGENCY SERVICES DEPARTMENT
Address1: Not reported
Address2: Not reported
City: Not reported
State: NN
Zip Code: Not reported
Country Code: 999
Phone: 718-707-5900
Phone Ext: Not reported
Email: Not reported
Fax Number: Not reported
Modified By: NRLOMBAR
Date Last Modified: 9/17/2008

Site Id: 20994
Affiliation Type: Mail Contact
Company Name: NYC HOUSING AUTHORITY

Map ID
Direction
Distance
Elevation

MAP FINDINGS

Site

Database(s)

EDR ID Number
EPA ID Number

WISE REHABS (WISE TOWERS) (Continued)

U004077891

Contact Type: Not reported
Contact Name: FUEL OIL REMEDIATION COORDINATOR
Address1: 23-02 49TH AVENUE
Address2: TECH SERVS DEPT - 5TH FLOOR
City: LONG ISLAND CITY
State: NY
Zip Code: 11101
Country Code: 001
Phone: (718) 707-5725
Phone Ext: Not reported
Email: Not reported
Fax Number: Not reported
Modified By: NRLOMBAR
Date Last Modified: 1/19/2010

Site Id: 20994
Affiliation Type: On-Site Operator
Company Name: WISE REHABS (WISE TOWERS)
Contact Type: Not reported
Contact Name: FUEL OIL REMEDIATION UNIT
Address1: Not reported
Address2: Not reported
City: Not reported
State: NN
Zip Code: Not reported
Country Code: 001
Phone: (718) 707-5725
Phone Ext: Not reported
Email: Not reported
Fax Number: Not reported
Modified By: NRLOMBAR
Date Last Modified: 9/16/2008

Equipment Records:

H05 - Tank Leak Detection - In-Tank System (ATG)
E02 - Piping Secondary Containment - Vault (with Access)
H06 - Tank Leak Detection - Impervious Barrier/Concrete Pad (A/G)
B01 - Tank External Protection - Painted/Asphalt Coating
L09 - Piping Leak Detection - Exempt Suction Piping
K00 - Spill Prevention - None
D01 - Pipe Type - Steel/Carbon Steel/Iron
J02 - Dispenser - Suction
A00 - Tank Internal Protection - None
F00 - Pipe External Protection - None
G01 - Tank Secondary Containment - Diking (Aboveground)
I02 - Overfill - High Level Alarm
C01 - Pipe Location - Aboveground
I03 - Overfill - Automatic Shut-Off

Tank Info:

Site ID: 20994

Tank Number: 1
Tank ID: 37788
Tank Status: In Service
Tank Model: 201
Pipe Model: Not reported

Map ID
Direction
Distance
Elevation

MAP FINDINGS

Site

Database(s)

EDR ID Number
EPA ID Number

WISE REHABS (WISE TOWERS) (Continued)

U004077891

Install Date: 6/1/1962
Capacity Gallons: 3000
Tightness Test Method: NN
Next Test Date: Not reported
Date Tank Closed: Not reported
Tank Location: 6
Tank Type: Steel/carbon steel
Date Test: Not reported
Register: True
Modified By: NRLOMBAR
Last Modified: 9/16/2008

AZ214
SSW
1/8-1/4
0.232 mi.
1222 ft.

124 WEST 93RD ST
124 WEST 93RD ST
NEW YORK, NY 10025

NY AST
NY HIST AST
U003385036
N/A

Site 5 of 5 in cluster AZ

Relative:
Higher

AST:

Region: STATE
DEC Region: 2
Site Status: Active
Facility Id: 2-111570
Program Type: PBS
UTM X: 586955.81348000001
UTM Y: 4516094.3601399995
Expiration Date: 2012/05/07

Actual:
118 ft.

Affiliation Records:

Site Id: 3480
Affiliation Type: Owner
Company Name: WESTERLY CONDOMINIUM C/O GEN PROP. MGT
Contact Type: AGENT
Contact Name: RUTH SHOENTHAL
Address1: 250 W. 57TH ST. #2332
Address2: Not reported
City: NEW YORK
State: NY
Zip Code: 10107
Country Code: 001
Phone: (212) 759-5180
Phone Ext: Not reported
Email: Not reported
Fax Number: Not reported
Modified By: KAKYER
Date Last Modified: 8/21/2007

Site Id: 3480
Affiliation Type: Mail Contact
Company Name: GENERAL PROP. MGT
Contact Type: Not reported
Contact Name: RUTH SHOENTHAL, MGR
Address1: 250 WEST 57TH ST.
Address2: #2332
City: NEW YORK
State: NY
Zip Code: 10107
Country Code: 001

Map ID
Direction
Distance
Elevation

MAP FINDINGS

Site

Database(s)

EDR ID Number
EPA ID Number

124 WEST 93RD ST (Continued)

U003385036

Phone: (212) 977-8828
Phone Ext: Not reported
Email: Not reported
Fax Number: Not reported
Modified By: KAKYER
Date Last Modified: 8/21/2007

Site Id: 3480
Affiliation Type: On-Site Operator
Company Name: 124 WEST 93RD ST
Contact Type: Not reported
Contact Name: KRIS RADECKI
Address1: Not reported
Address2: Not reported
City: Not reported
State: NN
Zip Code: Not reported
Country Code: 001
Phone: (212) 222-1794
Phone Ext: Not reported
Email: Not reported
Fax Number: Not reported
Modified By: TRANSLAT
Date Last Modified: 3/4/2004

Site Id: 3480
Affiliation Type: Emergency Contact
Company Name: WESTERLY CONDOMINIUM C/O GEN PROP. MGT
Contact Type: Not reported
Contact Name: RUTH SHOENTHAL
Address1: Not reported
Address2: Not reported
City: Not reported
State: NN
Zip Code: Not reported
Country Code: 999
Phone: (212) 757-5180
Phone Ext: Not reported
Email: Not reported
Fax Number: Not reported
Modified By: KAKYER
Date Last Modified: 8/21/2007

Equipment Records:

C00 - Pipe Location - No Piping
I04 - Overfill - Product Level Gauge (A/G)
F00 - Pipe External Protection - None
A00 - Tank Internal Protection - None
B00 - Tank External Protection - None
D01 - Pipe Type - Steel/Carbon Steel/Iron
J02 - Dispenser - Suction
L09 - Piping Leak Detection - Exempt Suction Piping
G03 - Tank Secondary Containment - Vault (w/o access)
H00 - Tank Leak Detection - None

Tank Info:

Map ID
Direction
Distance
Elevation

MAP FINDINGS

Site

Database(s)

EDR ID Number
EPA ID Number

124 WEST 93RD ST (Continued)

U003385036

Tank Number: 001
Tank Id: 4942
Tank Location: 3
Tank Type: Steel/Carbon Steel/Iron
Tank Status: In Service
Tank Model: Not reported
Pipe Model: Not reported
Install Date: 1/1/1925
Capacity Gallons: 5000
Tightness Test Method: NN
Date Test: Not reported
Next Test Date: Not reported
Date Tank Closed: Not reported
Register: True
Modified By: KAKYER
Last Modified: 8/21/2007

HIST AST:

PBS Number: 2-111570
SWIS Code: 6201
Operator: KRIS RADECKI
Facility Phone: (212) 222-1794
Facility Addr2: 124 WEST 93RD ST
Facility Type: APARTMENT BUILDING
Emergency: JOEL ARAGONA
Emergency Tel: (212) 977-8828
Old PBSNO: Not reported
Date Inspected: Not reported
Inspector: Not reported
Result of Inspection: Not reported
Owner Name: WESTERLY CONDOMINIUM
Owner Address: 1780 BROADWAY C/O ARAGONA MGMT
Owner City,St,Zip: NEW YORK, NY 10019
Federal ID: Not reported
Owner Tel: (212) 977-8828
Owner Type: Corporate/Commercial
Owner Subtype: Not reported
Mailing Contact: SUPER FACILITY MANAGER
Mailing Name: ARAGONA MANAGEMENT
Mailing Address: 1780 BROADWAY
Mailing Address 2: Not reported
Mailing City,St,Zip: NEW YORK, NY 10019
Mailing Telephone: (212) 977-8828
Owner Mark: First Owner
Facility Status: 1 - Active PBS facility, i.e. total capacity of the PBS tanks is greater than 1,100 gallons, regardless if Subpart 360-14 tanks exist or not at the facility.

Certification Flag: False
Certification Date: 06/29/1998
Expiration: 05/07/2002
Renew Flag: False
Renew Date: Not reported
Total Capacity: 4500
FAMT: True
Facility Screen: No Missing Data
Owner Screen: No Missing Data
Tank Screen: Minor Data Missing

Map ID
 Direction
 Distance
 Elevation

MAP FINDINGS

Site

Database(s)

EDR ID Number
 EPA ID Number

124 WEST 93RD ST (Continued)

U003385036

Dead Letter: False
 CBS Number: Not reported
 Town or City: NEW YORK CITY
 County Code: 62
 Town or City Code: 01
 Region: 2

 Tank ID: 001
 Tank Location: ABOVEGROUND ON SADDLES LEGS, STILTS, RACK, OR CRADLE
 Tank Status: In Service
 Install Date: Not reported
 Capacity (Gal): 4500
 Product Stored: NOS 5 OR 6 FUEL OIL
 Tank Type: Steel/carbon steel
 Tank Internal: Not reported
 Tank External: Not reported
 Pipe Location: Not reported
 Pipe Type: STEEL/IRON
 Pipe Internal: Not reported
 Pipe External: Not reported
 Tank Containment: Diking
 Leak Detection: 0
 Overfill Protection: 4
 Dispenser Method: Suction
 Date Tested: Not reported
 Next Test Date: Not reported
 Missing Data for Tank: Minor Data Missing
 Date Closed: Not reported
 Test Method: Not reported
 Deleted: False
 Updated: True
 SPDES Number: Not reported
 Lat/Long: Not reported

BB215 154 W 93RD ST/MANH/PS 118
SW 154 WEST 93RD STREET
1/8-1/4 NEW YORK CITY, NY
0.232 mi.
1224 ft. Site 1 of 3 in cluster BB

NY LTANKS S104275660
NY HIST LTANKS N/A

Relative: LTANKS:
Higher Site ID: 198005
 Spill No: 9101469
Actual: Spill Date: 2/1/1990
113 ft. Spill Cause: Tank Failure
 Spill Source: Institutional, Educational, Gov., Other
 Spill Class: Known release with minimal potential for fire or hazard. DEC Response.
 Willing Responsible Party. Corrective action taken.
 Spill Closed Dt: 3/30/1995
 Facility Addr2: Not reported
 Cleanup Ceased: 3/30/1995
 Cleanup Meets Standard: True
 SWIS: 3101
 Investigator: KSTANG
 Referred To: Not reported
 Reported to Dept: 4/19/1991
 CID: Not reported
 Water Affected: Not reported

Map ID
Direction
Distance
Elevation

MAP FINDINGS

Site

Database(s)

EDR ID Number
EPA ID Number

154 W 93RD ST/MANH/PS 118 (Continued)

S104275660

Spill Notifier: Local Agency
Last Inspection: Not reported
Recommended Penalty: Penalty Not Recommended
UST Involvement: False
Remediation Phase: 0
Date Entered In Computer: 5/8/1991
Spill Record Last Update: 5/13/2003
Spiller Name: Not reported
Spiller Company: NYC BD OF EDUCATION
Spiller Address: Not reported
Spiller City,St,Zip: ZZ
Spiller County: 001
Spiller Contact: Not reported
Spiller Phone: Not reported
Spiller Extention: Not reported
DEC Region: 2
DER Facility ID: 164790
Remarks: #6 F O CAN BE SEEN SEEPING THROUGH THE FOUNDATION WALL OF THE SCHOOL BLDG,DEC TO INVESTIGATE. TANKS REMOVED, REPLACED, NO FURTHER SPILL.

Material:

Site ID: 198005
Operable Unit ID: 955051
Operable Unit: 01
Material ID: 427578
Material Code: 0003
Material Name: #6 Fuel Oil
Case No.: Not reported
Material FA: Petroleum
Quantity: -1
Units: Pounds
Recovered: No
Resource Affected: Not reported
Oxygenate: False

Tank Test:

Site ID: Not reported
Spill Tank Test: Not reported
Tank Number: Not reported
Tank Size: Not reported
Test Method: Not reported
Leak Rate: Not reported
Gross Fail: Not reported
Modified By: Not reported
Last Modified: Not reported
Test Method: Not reported

HIST LTANKS:

Region of Spill: 2
Spill Number: 9101469
Spill Date: 02/01/1990
Spill Time: 12:00
Spill Cause: Tank Failure
Resource Affectd: Groundwater
Water Affected: Not reported

Map ID
Direction
Distance
Elevation

MAP FINDINGS

Site

Database(s)

EDR ID Number
EPA ID Number

154 W 93RD ST/MANH/PS 118 (Continued)

S104275660

Spill Source: Other Non Commercial/Industrial
Spill Class: Known release with minimal potential for fire or hazard. DEC Response.
Willing Responsible Party. Corrective action taken.
Spill Closed Dt: 03/30/95
Cleanup Ceased: 03/30/95
Cleanup Meets Standard: True
Investigator: TANG
Caller Name: Not reported
Caller Agency: Not reported
Caller Phone: Not reported
Caller Extension: Not reported
Notifier Name: Not reported
Notifier Agency: Not reported
Notifier Phone: Not reported
Notifier Extension: Not reported
Reported to Department Date: 04/19/91
Reported to Department Time: 10:30
SWIS: 62
Spiller Contact: Not reported
Spiller Phone: Not reported
Spiller Extention: Not reported
Spiller Name: NYC BD OF EDUCATION
Spiller Address: Not reported
Spiller City,St,Zip: Not reported
Spiller Cleanup Date: / /
Facility Contact: Not reported
Facility Phone: Not reported
Facility Extention: Not reported
Spill Notifier: Local Agency
PBS Number: Not reported
Last Inspection: / /
Recommended Penalty: Penalty Not Recommended
Enforcement Date: / /
Investigation Complete: / /
UST Involvement: False
Date Region Sent Summary to Central Office: / /
Corrective Action Plan Submitted: / /
Date Spill Entered In Computer Data File: 05/08/91
Time Spill Entered In Computer Data File: Not reported
Spill Record Last Update: 03/30/95
Is Updated: False

Tank:

PBS Number: Not reported
Tank Number: Not reported
Tank Size: Not reported
Test Method: Not reported
Leak Rate Failed Tank: Not reported
Gross Leak Rate: Not reported

Material:

Material Class Type: Petroleum
Quantity Spilled: -1
Unkonwn Quantity Spilled: False
Units: Not reported
Quantity Recovered: 0
Unkonwn Quantity Recovered: False

Map ID
Direction
Distance
Elevation

MAP FINDINGS

Site

Database(s)

EDR ID Number
EPA ID Number

154 W 93RD ST/MANH/PS 118 (Continued)

S104275660

Material: #6 FUEL OIL
Class Type: #6 FUEL OIL
Times Material Entry In File: 2190
CAS Number: Not reported
Last Date: 19940728
DEC Remarks: Not reported
Spill Cause: 6 F O CAN BE SEEN SEEPING THROUGH THE FOUNDATION WALL OF THE SCHOOL BLDG,DEC TO INVESTIGATE. TANKS REMOVED, REPLACED, NO FURTHER SPILL.

BB216
SW
1/8-1/4
0.233 mi.
1229 ft.

NYC SCHOOL CONSTRUCTION AUTH
154 W 93RD ST
NEW YORK, NY 10025
Site 2 of 3 in cluster BB

RCRA-NonGen 1001961517
FINDS NYR000083006
NY MANIFEST

Relative:
Higher

RCRA-NonGen:
Date form received by agency: 01/01/2007
Facility name: NYC SCHOOL CONSTRUCTION AUTH
Facility address: 154 W 93RD ST
NEW YORK, NY 100257530
EPA ID: NYR000083006
Mailing address: THOMSON AVE
LONG ISLAND CITY, NY 111013045
Contact: EUGENE BIRGY
Contact address: THOMSON AVE
LONG ISLAND CITY, NY 111013045
Contact country: US
Contact telephone: (718) 472-8865
Contact email: Not reported
EPA Region: 02
Classification: Non-Generator
Description: Handler: Non-Generators do not presently generate hazardous waste

Actual:
113 ft.

Owner/Operator Summary:
Owner/operator name: NYC SCHOOL CONSTRUCTION AUTH
Owner/operator address: 154 W 93RD ST
NEW YORK, NY 10025
Owner/operator country: US
Owner/operator telephone: (718) 472-8502
Legal status: Municipal
Owner/Operator Type: Operator
Owner/Op start date: Not reported
Owner/Op end date: Not reported
Owner/operator name: NYC SCHOOL CONSTRUCTION AUTH
Owner/operator address: 154 W 93RD ST
NEW YORK, NY 10025
Owner/operator country: US
Owner/operator telephone: (718) 472-8502
Legal status: Municipal
Owner/Operator Type: Owner
Owner/Op start date: Not reported
Owner/Op end date: Not reported

Handler Activities Summary:
U.S. importer of hazardous waste: No
Mixed waste (haz. and radioactive): No

Map ID
Direction
Distance
Elevation

MAP FINDINGS

Site

Database(s)

EDR ID Number
EPA ID Number

NYC SCHOOL CONSTRUCTION AUTH (Continued)

1001961517

Recycler of hazardous waste: No
Transporter of hazardous waste: No
Treater, storer or disposer of HW: No
Underground injection activity: No
On-site burner exemption: No
Furnace exemption: No
Used oil fuel burner: No
Used oil processor: No
User oil refiner: No
Used oil fuel marketer to burner: No
Used oil Specification marketer: No
Used oil transfer facility: No
Used oil transporter: No

Historical Generators:

Date form received by agency: 01/01/2006
Facility name: NYC SCHOOL CONSTRUCTION AUTH
Classification: Not a generator, verified

Date form received by agency: 12/29/1999
Facility name: NYC SCHOOL CONSTRUCTION AUTH
Classification: Large Quantity Generator

Violation Status: No violations found

FINDS:

Registry ID: 110004560136

Environmental Interest/Information System

RCRAInfo is a national information system that supports the Resource Conservation and Recovery Act (RCRA) program through the tracking of events and activities related to facilities that generate, transport, and treat, store, or dispose of hazardous waste. RCRAInfo allows RCRA program staff to track the notification, permit, compliance, and corrective action activities required under RCRA.

NY MANIFEST:

EPA ID: NYR000083006
Country: USA
Mailing Name: NYC SCHOOL CONSTRUCTION AUTHORITY
Mailing Contact: N/S
Mailing Address: 154 W 93RD ST
Mailing Address 2: Not reported
Mailing City: NEW YORK
Mailing State: NY
Mailing Zip: 10025
Mailing Zip4: Not reported
Mailing Country: USA
Mailing Phone: 718-472-8815

Document ID: NJA2960107
Manifest Status: Not reported
Trans1 State ID: PAD146714878
Trans2 State ID: Not reported

Map ID
Direction
Distance
Elevation

MAP FINDINGS

Site

Database(s)

EDR ID Number
EPA ID Number

NYC SCHOOL CONSTRUCTION AUTH (Continued)

1001961517

Generator Ship Date: 01/12/2000
Trans1 Recv Date: 01/12/2000
Trans2 Recv Date: Not reported
TSD Site Recv Date: 01/12/2000
Part A Recv Date: Not reported
Part B Recv Date: Not reported
Generator EPA ID: NYR000083006
Trans1 EPA ID: NJD991291105
Trans2 EPA ID: Not reported
TSDF ID: NYPA263
Waste Code: D008 - LEAD 5.0 MG/L TCLP
Quantity: 00700
Units: P - Pounds
Number of Containers: 001
Container Type: DM - Metal drums, barrels
Handling Method: T Chemical, physical, or biological treatment.
Specific Gravity: 01.00
Year: 00

BB217 JUNIOR HIGH SCHOOL 118 (M118)
SW 154 WEST 93RD STREET
1/8-1/4 NEW YORK, NY 10025
0.233 mi.
1229 ft. Site 3 of 3 in cluster BB

NY UST U002258993
NY HIST UST N/A
NY AST
NY HIST AST

Relative:
Higher

UST:
Facility Id: 2-353841
Region: STATE
DEC Region: 2
Site Status: Active
Program Type: PBS
Expiration Date: 2015/08/15
UTM X: 586886.33030000003
UTM Y: 4516133.4003499998

Actual:
113 ft.

Affiliation Records:
Site Id: 17571
Affiliation Type: Emergency Contact
Company Name: NEW YORK CITY DEPT. OF EDUCATION
Contact Type: Not reported
Contact Name: SCHOOL SAFETY
Address1: Not reported
Address2: Not reported
City: Not reported
State: NN
Zip Code: Not reported
Country Code: 999
Phone: (718) 935-3300
Phone Ext: Not reported
Email: Not reported
Fax Number: Not reported
Modified By: NRLOMBAR
Date Last Modified: 3/31/2009

Site Id: 17571
Affiliation Type: Owner
Company Name: NEW YORK CITY DEPT. OF EDUCATION
Contact Type: MGR, FUEL DIVISION

Map ID
Direction
Distance
Elevation

MAP FINDINGS

Site

Database(s)

EDR ID Number
EPA ID Number

JUNIOR HIGH SCHOOL 118 (M118) (Continued)

U002258993

Contact Name: RAYMOND CORREA
Address1: 44-36 VERNON BOULEVARD
Address2: Not reported
City: LONG ISLAND CITY
State: NY
Zip Code: 11101
Country Code: 001
Phone: (718) 349-5738
Phone Ext: Not reported
Email: Not reported
Fax Number: Not reported
Modified By: BVCAMPBE
Date Last Modified: 6/22/2010

Site Id: 17571
Affiliation Type: On-Site Operator
Company Name: JUNIOR HIGH SCHOOL 118 (M118)
Contact Type: Not reported
Contact Name: PLANT OPERATIONS
Address1: Not reported
Address2: Not reported
City: Not reported
State: NN
Zip Code: Not reported
Country Code: 001
Phone: (718) 349-5400
Phone Ext: Not reported
Email: Not reported
Fax Number: Not reported
Modified By: KXTANG
Date Last Modified: 11/1/2005

Site Id: 17571
Affiliation Type: Mail Contact
Company Name: NEW YORK CITY DEPT. OF EDUCATION
Contact Type: Not reported
Contact Name: RAYMOND CORREA
Address1: FIELD OPERATIONS - FUEL DIVISION
Address2: 44-36 VERNON BOULEVARD
City: LONG ISLAND CITY
State: NY
Zip Code: 11101
Country Code: 001
Phone: (718) 349-5738
Phone Ext: Not reported
Email: RCORREA5@SCHOOLS.NYC.GOV
Fax Number: Not reported
Modified By: BVCAMPBE
Date Last Modified: 6/22/2010

Equipment Records:

B01 - Tank External Protection - Painted/Asphalt Coating
I04 - Overfill - Product Level Gauge (A/G)
B01 - Tank External Protection - Painted/Asphalt Coating
I04 - Overfill - Product Level Gauge (A/G)
D01 - Pipe Type - Steel/Carbon Steel/Iron
D01 - Pipe Type - Steel/Carbon Steel/Iron

Map ID
Direction
Distance
Elevation

MAP FINDINGS

Site

Database(s)

EDR ID Number
EPA ID Number

JUNIOR HIGH SCHOOL 118 (M118) (Continued)

U002258993

- J02 - Dispenser - Suction
- J02 - Dispenser - Suction
- A00 - Tank Internal Protection - None
- A00 - Tank Internal Protection - None
- G00 - Tank Secondary Containment - None
- G00 - Tank Secondary Containment - None
- B00 - Tank External Protection - None
- G01 - Tank Secondary Containment - Diking (Aboveground)
- G02 - Tank Secondary Containment - Vault (w/access)
- J02 - Dispenser - Suction
- D02 - Pipe Type - Galvanized Steel
- J02 - Dispenser - Suction
- D01 - Pipe Type - Steel/Carbon Steel/Iron
- A00 - Tank Internal Protection - None
- G01 - Tank Secondary Containment - Diking (Aboveground)
- A00 - Tank Internal Protection - None
- H00 - Tank Leak Detection - None
- F01 - Pipe External Protection - Painted/Asphalt Coating
- F01 - Pipe External Protection - Painted/Asphalt Coating
- H00 - Tank Leak Detection - None
- C02 - Pipe Location - Underground/On-ground
- I04 - Overfill - Product Level Gauge (A/G)
- F02 - Pipe External Protection - Original Sacrificial Anode
- H00 - Tank Leak Detection - None
- H04 - Tank Leak Detection - Groundwater Well
- B02 - Tank External Protection - Original Sacrificial Anode
- K00 - Spill Prevention - None
- L00 - Piping Leak Detection - None
- E02 - Piping Secondary Containment - Vault (with Access)
- H01 - Tank Leak Detection - Interstitial - Electronic Monitoring
- I02 - Overfill - High Level Alarm
- C02 - Pipe Location - Underground/On-ground
- C01 - Pipe Location - Aboveground
- F00 - Pipe External Protection - None
- I04 - Overfill - Product Level Gauge (A/G)
- C03 - Pipe Location - Aboveground/Underground Combination
- I04 - Overfill - Product Level Gauge (A/G)
- B02 - Tank External Protection - Original Sacrificial Anode
- A00 - Tank Internal Protection - None
- D02 - Pipe Type - Galvanized Steel
- J02 - Dispenser - Suction
- G02 - Tank Secondary Containment - Vault (w/access)
- G01 - Tank Secondary Containment - Diking (Aboveground)
- K00 - Spill Prevention - None
- H04 - Tank Leak Detection - Groundwater Well
- E02 - Piping Secondary Containment - Vault (with Access)
- L00 - Piping Leak Detection - None
- F02 - Pipe External Protection - Original Sacrificial Anode
- H01 - Tank Leak Detection - Interstitial - Electronic Monitoring
- I02 - Overfill - High Level Alarm
- C03 - Pipe Location - Aboveground/Underground Combination

Tank Info:

Site ID: 17571

Tank Number: 001

Tank ID: 34351

Tank Status: Closed - Removed

Map ID
Direction
Distance
Elevation

MAP FINDINGS

Site

Database(s)

EDR ID Number
EPA ID Number

JUNIOR HIGH SCHOOL 118 (M118) (Continued)

U002258993

Tank Model: Not reported
Pipe Model: Not reported
Install Date: 2/1/1993
Capacity Gallons: 10000
Tightness Test Method: NN
Next Test Date: Not reported
Date Tank Closed: 2/1/1993
Tank Location: 6
Tank Type: Steel/carbon steel
Date Test: Not reported
Register: True
Modified By: TRANSLAT
Last Modified: 3/4/2004

Site ID: 17571

Tank Number: 002
Tank ID: 34352
Tank Status: Closed - Removed
Tank Model: Not reported
Pipe Model: Not reported
Install Date: 2/1/1993
Capacity Gallons: 10000
Tightness Test Method: NN
Next Test Date: Not reported
Date Tank Closed: 2/1/1993
Tank Location: 6
Tank Type: Steel/carbon steel
Date Test: Not reported
Register: True
Modified By: TRANSLAT
Last Modified: 3/4/2004

Site ID: 17571

Tank Number: L408010
Tank ID: 49967
Tank Status: In Service
Tank Model: Not reported
Pipe Model: Not reported
Install Date: 6/1/1993
Capacity Gallons: 10000
Tightness Test Method: NN
Next Test Date: Not reported
Date Tank Closed: Not reported
Tank Location: 5
Tank Type: Fiberglass coated steel
Date Test: Not reported
Register: True
Modified By: BVCAMPBE
Last Modified: 6/22/2010

Site ID: 17571

Tank Number: L408011
Tank ID: 49968
Tank Status: In Service

Map ID
Direction
Distance
Elevation

MAP FINDINGS

Site

Database(s)

EDR ID Number
EPA ID Number

JUNIOR HIGH SCHOOL 118 (M118) (Continued)

U002258993

Tank Model: Not reported
Pipe Model: Not reported
Install Date: 6/1/1993
Capacity Gallons: 10000
Tightness Test Method: NN
Next Test Date: Not reported
Date Tank Closed: Not reported
Tank Location: 5
Tank Type: Fiberglass coated steel
Date Test: Not reported
Register: True
Modified By: BVCAMPBE
Last Modified: 6/22/2010

HIST UST:

PBS Number: 2-353841
SPDES Number: Not reported
Emergency Contact: SCHOOL SAFETY
Emergency Telephone: (212) 979-3300
Operator: PLANT OPERATION
Operator Telephone: (718) 391-6000
Owner Name: N.Y.C. BOARD OF EDUCATION
Owner Address: 28-11 QUEENS PLAZA NORTH
Owner City,St,Zip: LONG ISLAND CITY, NY 11101
Owner Telephone: (718) 391-6832
Owner Type: Local Government
Owner Subtype: Not reported
Mailing Name: OFFICE OF BUILDING SERVICES
Mailing Address: 28-11 QUEENS PLAZA NORTH
Mailing Address 2: Not reported
Mailing City,St,Zip: LONG ISLAND CITY, NY 11101
Mailing Contact: FRANK CARDELLO
Mailing Telephone: (718) 391-6832
Owner Mark: Second Owner
Facility Status: 1 - Active PBS facility, i.e. total capacity of the PBS tanks is greater than 1,100 gallons, regardless if Subpart 360-14 tanks exist or not at the facility.

Facility Addr2: Not reported
SWIS ID: 6201
Old PBS Number: Not reported
Facility Type: SCHOOL
Inspected Date: Not reported
Inspector: Not reported
Inspection Result: Not reported
Federal ID: Not reported
Certification Flag: False
Certification Date: 09/22/1999
Expiration Date: 08/15/2005
Renew Flag: False
Renewal Date: Not reported
Total Capacity: 20000
FAMT: True
Facility Screen: No Missing Data
Owner Screen: Minor Data Missing
Tank Screen: No Missing Data
Dead Letter: False
CBS Number: Not reported

Map ID
Direction
Distance
Elevation

MAP FINDINGS

Site

Database(s)

EDR ID Number
EPA ID Number

JUNIOR HIGH SCHOOL 118 (M118) (Continued)

U002258993

Town or City: NEW YORK CITY
County Code: 62
Town or City: 01
Region: 2

Tank Id: 001
Tank Location: UNDERGROUND, VAULTED, WITH ACCESS
Tank Status: Closed-Removed
Install Date: 19930201
Capacity (gals): 10000
Product Stored: NOS 5 OR 6 FUEL OIL
Tank Type: Steel/carbon steel
Tank Internal: None
Tank External: Painted/Asphalt Coating
Pipe Location: Underground
Pipe Type: STEEL/IRON
Pipe Internal: None
Pipe External: Painted/Asphalt Coating
Second Containment: None
Leak Detection: None
Overfill Prot: Product Level Gauge
Dispenser: Suction
Date Tested: Not reported
Next Test Date: Not reported
Missing Data for Tank: No Missing Data
Date Closed: 02/01/1993
Test Method: Not reported
Deleted: False
Updated: True
Lat/long: Not reported

Tank Id: 002
Tank Location: UNDERGROUND, VAULTED, WITH ACCESS
Tank Status: Closed-Removed
Install Date: 19930201
Capacity (gals): 10000
Product Stored: NOS 5 OR 6 FUEL OIL
Tank Type: Steel/carbon steel
Tank Internal: None
Tank External: Painted/Asphalt Coating
Pipe Location: Underground
Pipe Type: STEEL/IRON
Pipe Internal: None
Pipe External: Painted/Asphalt Coating
Second Containment: None
Leak Detection: None
Overfill Prot: Product Level Gauge
Dispenser: Suction
Date Tested: Not reported
Next Test Date: Not reported
Missing Data for Tank: No Missing Data
Date Closed: 02/01/1993
Test Method: Not reported
Deleted: False
Updated: True
Lat/long: Not reported

Map ID
Direction
Distance
Elevation

MAP FINDINGS

Site

Database(s)

EDR ID Number
EPA ID Number

JUNIOR HIGH SCHOOL 118 (M118) (Continued)

U002258993

Tank Id: L408010
Tank Location: UNDERGROUND, VAULTED, WITH ACCESS
Tank Status: In Service
Install Date: 19930601
Capacity (gals): 10000
Product Stored: NOS 5 OR 6 FUEL OIL
Tank Type: Fiberglass coated steel
Tank Internal: None
Tank External: Sacrificial Anode
Pipe Location: Aboveground/Underground Combination
Pipe Type: GALVANIZED STEEL
Pipe Internal: None
Pipe External: Sacrificial Anode
Second Containment: 12
Leak Detection: 14
Overfill Prot: High Level Alarm, Product Level Gauge
Dispenser: Suction
Date Tested: Not reported
Next Test Date: Not reported
Missing Data for Tank: No Missing Data
Date Closed: Not reported
Test Method: Not reported
Deleted: False
Updated: True
Lat/long: Not reported

Tank Id: L408011
Tank Location: UNDERGROUND, VAULTED, WITH ACCESS
Tank Status: In Service
Install Date: 19930601
Capacity (gals): 10000
Product Stored: NOS 5 OR 6 FUEL OIL
Tank Type: Fiberglass coated steel
Tank Internal: None
Tank External: Sacrificial Anode
Pipe Location: Aboveground/Underground Combination
Pipe Type: GALVANIZED STEEL
Pipe Internal: None
Pipe External: Sacrificial Anode
Second Containment: 12
Leak Detection: 14
Overfill Prot: High Level Alarm, Product Level Gauge
Dispenser: Suction
Date Tested: Not reported
Next Test Date: Not reported
Missing Data for Tank: No Missing Data
Date Closed: Not reported
Test Method: Not reported
Deleted: False
Updated: True
Lat/long: Not reported

AST:

Region: STATE
DEC Region: 2
Site Status: Active

Map ID
Direction
Distance
Elevation

MAP FINDINGS

Site

Database(s)

EDR ID Number
EPA ID Number

JUNIOR HIGH SCHOOL 118 (M118) (Continued)

U002258993

Facility Id: 2-353841
Program Type: PBS
UTM X: 586886.33030000003
UTM Y: 4516133.4003499998
Expiration Date: 2015/08/15

Affiliation Records:

Site Id: 17571
Affiliation Type: Emergency Contact
Company Name: NEW YORK CITY DEPT. OF EDUCATION
Contact Type: Not reported
Contact Name: SCHOOL SAFETY
Address1: Not reported
Address2: Not reported
City: Not reported
State: NN
Zip Code: Not reported
Country Code: 999
Phone: (718) 935-3300
Phone Ext: Not reported
Email: Not reported
Fax Number: Not reported
Modified By: NRLOMBAR
Date Last Modified: 3/31/2009

Site Id: 17571
Affiliation Type: Owner
Company Name: NEW YORK CITY DEPT. OF EDUCATION
Contact Type: MGR, FUEL DIVISION
Contact Name: RAYMOND CORREA
Address1: 44-36 VERNON BOULEVARD
Address2: Not reported
City: LONG ISLAND CITY
State: NY
Zip Code: 11101
Country Code: 001
Phone: (718) 349-5738
Phone Ext: Not reported
Email: Not reported
Fax Number: Not reported
Modified By: BVCAMPBE
Date Last Modified: 6/22/2010

Site Id: 17571
Affiliation Type: On-Site Operator
Company Name: JUNIOR HIGH SCHOOL 118 (M118)
Contact Type: Not reported
Contact Name: PLANT OPERATIONS
Address1: Not reported
Address2: Not reported
City: Not reported
State: NN
Zip Code: Not reported
Country Code: 001
Phone: (718) 349-5400
Phone Ext: Not reported
Email: Not reported
Fax Number: Not reported

Map ID
Direction
Distance
Elevation

MAP FINDINGS

Site

Database(s)

EDR ID Number
EPA ID Number

JUNIOR HIGH SCHOOL 118 (M118) (Continued)

U002258993

Modified By: KXTANG
Date Last Modified: 11/1/2005

Site Id: 17571
Affiliation Type: Mail Contact
Company Name: NEW YORK CITY DEPT. OF EDUCATION
Contact Type: Not reported
Contact Name: RAYMOND CORREA
Address1: FIELD OPERATIONS - FUEL DIVISION
Address2: 44-36 VERNON BOULEVARD
City: LONG ISLAND CITY
State: NY
Zip Code: 11101
Country Code: 001
Phone: (718) 349-5738
Phone Ext: Not reported
Email: RCORREA5@SCHOOLS.NYC.GOV
Fax Number: Not reported
Modified By: BVCAMPBE
Date Last Modified: 6/22/2010

Equipment Records:

B01 - Tank External Protection - Painted/Asphalt Coating
I04 - Overfill - Product Level Gauge (A/G)
B01 - Tank External Protection - Painted/Asphalt Coating
I04 - Overfill - Product Level Gauge (A/G)
D01 - Pipe Type - Steel/Carbon Steel/Iron
D01 - Pipe Type - Steel/Carbon Steel/Iron
J02 - Dispenser - Suction
J02 - Dispenser - Suction
A00 - Tank Internal Protection - None
A00 - Tank Internal Protection - None
G00 - Tank Secondary Containment - None
G00 - Tank Secondary Containment - None
B00 - Tank External Protection - None
G01 - Tank Secondary Containment - Diking (Aboveground)
G02 - Tank Secondary Containment - Vault (w/access)
J02 - Dispenser - Suction
D02 - Pipe Type - Galvanized Steel
J02 - Dispenser - Suction
D01 - Pipe Type - Steel/Carbon Steel/Iron
A00 - Tank Internal Protection - None
G01 - Tank Secondary Containment - Diking (Aboveground)
A00 - Tank Internal Protection - None
H00 - Tank Leak Detection - None
F01 - Pipe External Protection - Painted/Asphalt Coating
F01 - Pipe External Protection - Painted/Asphalt Coating
H00 - Tank Leak Detection - None
C02 - Pipe Location - Underground/On-ground
I04 - Overfill - Product Level Gauge (A/G)
F02 - Pipe External Protection - Original Sacrificial Anode
H00 - Tank Leak Detection - None
H04 - Tank Leak Detection - Groundwater Well
B02 - Tank External Protection - Original Sacrificial Anode
K00 - Spill Prevention - None
L00 - Piping Leak Detection - None
E02 - Piping Secondary Containment - Vault (with Access)

Map ID
Direction
Distance
Elevation

MAP FINDINGS

Site

Database(s)

EDR ID Number
EPA ID Number

JUNIOR HIGH SCHOOL 118 (M118) (Continued)

U002258993

H01 - Tank Leak Detection - Interstitial - Electronic Monitoring
I02 - Overfill - High Level Alarm
C02 - Pipe Location - Underground/On-ground
C01 - Pipe Location - Aboveground
F00 - Pipe External Protection - None
I04 - Overfill - Product Level Gauge (A/G)
C03 - Pipe Location - Aboveground/Underground Combination
I04 - Overfill - Product Level Gauge (A/G)
B02 - Tank External Protection - Original Sacrificial Anode
A00 - Tank Internal Protection - None
D02 - Pipe Type - Galvanized Steel
J02 - Dispenser - Suction
G02 - Tank Secondary Containment - Vault (w/access)
G01 - Tank Secondary Containment - Diking (Aboveground)
K00 - Spill Prevention - None
H04 - Tank Leak Detection - Groundwater Well
E02 - Piping Secondary Containment - Vault (with Access)
L00 - Piping Leak Detection - None
F02 - Pipe External Protection - Original Sacrificial Anode
H01 - Tank Leak Detection - Interstitial - Electronic Monitoring
I02 - Overfill - High Level Alarm
C03 - Pipe Location - Aboveground/Underground Combination

Tank Info:

Tank Number: 003
Tank Id: 43385
Tank Location: 3
Tank Type: Steel/Carbon Steel/Iron
Tank Status: Closed - Removed
Tank Model: Not reported
Pipe Model: Not reported
Install Date: 2/1/1992
Capacity Gallons: 5000
Tightness Test Method: NN
Date Test: Not reported
Next Test Date: Not reported
Date Tank Closed: 3/1/1994
Register: True
Modified By: TRANSLAT
Last Modified: 3/4/2004

HIST AST:

PBS Number: 2-353841
SWIS Code: 6201
Operator: PLANT OPERATION
Facility Phone: (718) 391-6000
Facility Addr2: Not reported
Facility Type: SCHOOL
Emergency: SCHOOL SAFETY
Emergency Tel: (212) 979-3300
Old PBSNO: Not reported
Date Inspected: Not reported
Inspector: Not reported
Result of Inspection: Not reported
Owner Name: N.Y.C. BOARD OF EDUCATION
Owner Address: 28-11 QUEENS PLAZA NORTH

Map ID
Direction
Distance
Elevation

MAP FINDINGS

Site

Database(s)

EDR ID Number
EPA ID Number

JUNIOR HIGH SCHOOL 118 (M118) (Continued)

U002258993

Owner City,St,Zip: LONG ISLAND CITY, NY 11101
Federal ID: Not reported
Owner Tel: (718) 391-6832
Owner Type: Local Government
Owner Subtype: Not reported
Mailing Contact: FRANK CARDELLO
Mailing Name: OFFICE OF BUILDING SERVICES
Mailing Address: 28-11 QUEENS PLAZA NORTH
Mailing Address 2: Not reported
Mailing City,St,Zip: LONG ISLAND CITY, NY 11101
Mailing Telephone: (718) 391-6832
Owner Mark: Second Owner
Facility Status: 1 - Active PBS facility, i.e. total capacity of the PBS tanks is greater than 1,100 gallons, regardless if Subpart 360-14 tanks exist or not at the facility.

Certification Flag: False
Certification Date: 09/22/1999
Expiration: 08/15/2005
Renew Flag: False
Renew Date: Not reported
Total Capacity: 20000
FAMT: True
Facility Screen: No Missing Data
Owner Screen: Minor Data Missing
Tank Screen: No Missing Data
Dead Letter: False
CBS Number: Not reported
Town or City: NEW YORK CITY
County Code: 62
Town or City Code: 01
Region: 2

Tank ID: 003
Tank Location: ABOVEGROUND ON SADDLES LEGS, STILTS, RACK, OR CRADLE
Tank Status: Closed-Removed
Install Date: 19920201
Capacity (Gal): 5000
Product Stored: NOS 5 OR 6 FUEL OIL
Tank Type: Steel/carbon steel
Tank Internal: 0
Tank External: 00
Pipe Location: Aboveground
Pipe Type: STEEL/IRON
Pipe Internal: None
Pipe External: 00
Tank Containment: 08
Leak Detection: 00
Overfill Protection: 04
Dispenser Method: Suction
Date Tested: Not reported
Next Test Date: Not reported
Missing Data for Tank: No Missing Data
Date Closed: 03/01/1994
Test Method: Not reported
Deleted: False
Updated: True
SPDES Number: Not reported

Map ID
Direction
Distance
Elevation

MAP FINDINGS

Site

Database(s)

EDR ID Number
EPA ID Number

JUNIOR HIGH SCHOOL 118 (M118) (Continued)

U002258993

Lat/Long: Not reported

**BC218
ESE
1/8-1/4
0.234 mi.
1236 ft.**

**THE VAUX CONDOMINIUM
372 CENTRAL PARK WEST
NYC, NY 10025**

**NY AST U003395230
NY HIST AST N/A**

Site 1 of 2 in cluster BC

**Relative:
Higher**

AST:
Region: STATE
DEC Region: 2
Site Status: Active
Facility Id: 2-479799
Program Type: PBS
UTM X: 587378
UTM Y: 4516221
Expiration Date: 2015/02/03

**Actual:
97 ft.**

Affiliation Records:
Site Id: 21382
Affiliation Type: Emergency Contact
Company Name: THE VAUX CONDOMINIUM
Contact Type: Not reported
Contact Name: KUIS RIVERA
Address1: Not reported
Address2: Not reported
City: Not reported
State: NN
Zip Code: Not reported
Country Code: 999
Phone: (212) 662-0659
Phone Ext: Not reported
Email: Not reported
Fax Number: Not reported
Modified By: MSBAPTIS
Date Last Modified: 2/8/2010

Site Id: 21382
Affiliation Type: Mail Contact
Company Name: COOPER SQUARE REALTY
Contact Type: Not reported
Contact Name: BEN HAWKINS
Address1: 6 EAST 43RD ST
Address2: 14TH FLR
City: NEW YORK
State: NY
Zip Code: 10017
Country Code: 001
Phone: (212) 634-8900
Phone Ext: Not reported
Email: Not reported
Fax Number: Not reported
Modified By: MSBAPTIS
Date Last Modified: 2/8/2010

Site Id: 21382
Affiliation Type: Owner
Company Name: THE VAUX CONDOMINIUM

Map ID
Direction
Distance
Elevation

MAP FINDINGS

Site

Database(s)

EDR ID Number
EPA ID Number

THE VAUX CONDOMINIUM (Continued)

U003395230

Contact Type: AGENT
Contact Name: KEITH WERNY
Address1: 372 CENTRAL PARK WEST
Address2: Not reported
City: NYC
State: NY
Zip Code: 10025
Country Code: 001
Phone: (212) 634-8900
Phone Ext: Not reported
Email: Not reported
Fax Number: Not reported
Modified By: MSBAPTIS
Date Last Modified: 2/8/2010

Site Id: 21382
Affiliation Type: On-Site Operator
Company Name: THE VAUX CONDOMINIUM
Contact Type: Not reported
Contact Name: LUIS RIVERA
Address1: Not reported
Address2: Not reported
City: Not reported
State: NN
Zip Code: Not reported
Country Code: 001
Phone: (212) 662-0659
Phone Ext: Not reported
Email: Not reported
Fax Number: Not reported
Modified By: MSBAPTIS
Date Last Modified: 2/8/2010

Equipment Records:

D01 - Pipe Type - Steel/Carbon Steel/Iron
K00 - Spill Prevention - None
L09 - Piping Leak Detection - Exempt Suction Piping
F06 - Pipe External Protection - Wrapped
H05 - Tank Leak Detection - In-Tank System (ATG)
B00 - Tank External Protection - None
A00 - Tank Internal Protection - None
J02 - Dispenser - Suction
G03 - Tank Secondary Containment - Vault (w/o access)
C03 - Pipe Location - Aboveground/Underground Combination
E00 - Piping Secondary Containment - None
I01 - Overfill - Float Vent Valve

Tank Info:

Tank Number: 001
Tank Id: 38747
Tank Location: 3
Tank Type: Steel/Carbon Steel/Iron
Tank Status: In Service
Tank Model: Not reported
Pipe Model: Not reported
Install Date: 9/11/1997

Map ID
Direction
Distance
Elevation

MAP FINDINGS

Site

Database(s)

EDR ID Number
EPA ID Number

THE VAUX CONDOMINIUM (Continued)

U003395230

Capacity Gallons: 15000
Tightness Test Method: NN
Date Test: Not reported
Next Test Date: Not reported
Date Tank Closed: Not reported
Register: True
Modified By: MSBAPTIS
Last Modified: 2/8/2010

HIST AST:

PBS Number: 2-479799
SWIS Code: 6201
Operator: HAROLD OCHOA
Facility Phone: (212) 662-0659
Facility Addr2: 372 CENTRAL PARK WEST
Facility Type: APARTMENT BUILDING
Emergency: HAROLD OCHOA
Emergency Tel: (212) 662-0659
Old PBSNO: Not reported
Date Inspected: Not reported
Inspector: Not reported
Result of Inspection: Not reported
Owner Name: THE VAUX CONDOMINIUM
Owner Address: 372 CENTRAL PARK WEST
Owner City,St,Zip: NYC, NY 10025
Federal ID: Not reported
Owner Tel: (212) 350-2846
Owner Type: Corporate/Commercial
Owner Subtype: Not reported
Mailing Contact: PAT PETTWAY-BROWN
Mailing Name: C/O INSIGNIA RESIDENTIAL GROUP
Mailing Address: 675 THIRD AVENUE, 6TH FLOOR
Mailing Address 2: Not reported
Mailing City,St,Zip: NEW YORK, NY 10017
Mailing Telephone: (212) 350-2846
Owner Mark: First Owner
Facility Status: 1 - Active PBS facility, i.e. total capacity of the PBS tanks is greater than 1,100 gallons, regardless if Subpart 360-14 tanks exist or not at the facility.

Certification Flag: False
Certification Date: 02/04/2000
Expiration: 02/03/2005
Renew Flag: False
Renew Date: Not reported
Total Capacity: 15000
FAMT: True
Facility Screen: No Missing Data
Owner Screen: No Missing Data
Tank Screen: No Missing Data
Dead Letter: False
CBS Number: -
Town or City: NEW YORK CITY
County Code: 62
Town or City Code: 01
Region: 2

Tank ID: 001

Map ID
Direction
Distance
Elevation

MAP FINDINGS

Site

Database(s)

EDR ID Number
EPA ID Number

THE VAUX CONDOMINIUM (Continued)

U003395230

Tank Location: ABOVEGROUND ON SADDLES LEGS, STILTS, RACK, OR CRADLE
Tank Status: In Service
Install Date: Not reported
Capacity (Gal): 15000
Product Stored: NOS 5 OR 6 FUEL OIL
Tank Type: Steel/carbon steel
Tank Internal: 0
Tank External: 00
Pipe Location: Aboveground/Underground Combination
Pipe Type: STEEL/IRON
Pipe Internal: None
Pipe External: 06
Tank Containment: Diking
Leak Detection: 04
Overfill Protection: 1
Dispenser Method: Suction
Date Tested: Not reported
Next Test Date: Not reported
Missing Data for Tank: No Missing Data
Date Closed: Not reported
Test Method: Not reported
Deleted: False
Updated: True
SPDES Number: Not reported
Lat/Long: Not reported

**BC219
SE
1/8-1/4
0.235 mi.
1240 ft.**

**370 CENTRAL PARK WEST
370 CENTRAL PARK WEST
NEW YORK, NY 10025
Site 2 of 2 in cluster BC**

**NY UST U003127576
NY HIST UST N/A**

**Relative:
Higher**

UST:
Facility Id: 2-096873
Region: STATE
DEC Region: 2
Site Status: Active
Program Type: PBS
Expiration Date: 2012/05/07
UTM X: 587370
UTM Y: 4516207

**Actual:
96 ft.**

Affiliation Records:
Site Id: 2769
Affiliation Type: On-Site Operator
Company Name: 370 CENTRAL PARK WEST
Contact Type: Not reported
Contact Name: CRAIG MULGASRAYD
Address1: Not reported
Address2: Not reported
City: Not reported
State: NN
Zip Code: Not reported
Country Code: 001
Phone: (212) 865-8512
Phone Ext: Not reported
Email: Not reported
Fax Number: Not reported

Map ID
Direction
Distance
Elevation

MAP FINDINGS

Site

Database(s)

EDR ID Number
EPA ID Number

370 CENTRAL PARK WEST (Continued)

U003127576

Modified By: KXTANG
Date Last Modified: 2/1/2007

Site Id: 2769
Affiliation Type: Emergency Contact
Company Name: 370 CPW % HOFFMAN MANAGEMENT
Contact Type: Not reported
Contact Name: CRAIG MULGASRAYD
Address1: Not reported
Address2: Not reported
City: Not reported
State: NN
Zip Code: Not reported
Country Code: 999
Phone: (212) 865-8512
Phone Ext: Not reported
Email: Not reported
Fax Number: Not reported
Modified By: KXTANG
Date Last Modified: 2/1/2007

Site Id: 2769
Affiliation Type: Mail Contact
Company Name: % HOFFMAN MANAGEMENT
Contact Type: Not reported
Contact Name: 370 CPW
Address1: 300 WEST 55TH STREET
Address2: SUITE 2S
City: NEW YORK
State: NY
Zip Code: 10019
Country Code: 001
Phone: (212) 247-4975
Phone Ext: Not reported
Email: Not reported
Fax Number: Not reported
Modified By: TRANSLAT
Date Last Modified: 3/4/2004

Site Id: 2769
Affiliation Type: Owner
Company Name: 370 CPW % HOFFMAN MANAGEMENT
Contact Type: MANAGING AGENT
Contact Name: KUFFMAN MANAGEMENT
Address1: 300 WEST 55TH STREET
Address2: Not reported
City: NEW YORK
State: NY
Zip Code: 10019
Country Code: 001
Phone: (212) 247-4975
Phone Ext: Not reported
Email: Not reported
Fax Number: Not reported
Modified By: KXTANG
Date Last Modified: 2/1/2007

Map ID
Direction
Distance
Elevation

MAP FINDINGS

Site

Database(s)

EDR ID Number
EPA ID Number

370 CENTRAL PARK WEST (Continued)

U003127576

Equipment Records:

D01 - Pipe Type - Steel/Carbon Steel/Iron
I02 - Overfill - High Level Alarm
I04 - Overfill - Product Level Gauge (A/G)
B01 - Tank External Protection - Painted/Asphalt Coating
L09 - Piping Leak Detection - Exempt Suction Piping
G00 - Tank Secondary Containment - None
A00 - Tank Internal Protection - None
J02 - Dispenser - Suction
F01 - Pipe External Protection - Painted/Asphalt Coating
C01 - Pipe Location - Aboveground
H00 - Tank Leak Detection - None

Tank Info:

Site ID: 2769

Tank Number: 001
Tank ID: 5129
Tank Status: In Service
Tank Model: Not reported
Pipe Model: Not reported
Install Date: 12/3/1917
Capacity Gallons: 4500
Tightness Test Method: NN
Next Test Date: Not reported
Date Tank Closed: Not reported
Tank Location: 5
Tank Type: Steel/carbon steel
Date Test: Not reported
Register: True
Modified By: KXTANG
Last Modified: 2/1/2007

HIST UST:

PBS Number: 2-096873
SPDES Number: Not reported
Emergency Contact: ARTURO FLORES
Emergency Telephone: (212) 865-8512
Operator: ARTURO FLORES
Operator Telephone: (212) 865-8512
Owner Name: 370 CPW OWNERS, INC.
Owner Address: C/O HOFFMAN MGMT., 300 W. 55TH STREET
Owner City,St,Zip: NEW YORK, NY 10019
Owner Telephone: (212) 247-4975
Owner Type: Private Resident
Owner Subtype: Not reported
Mailing Name: 370 CPW OWNERS
Mailing Address: C/O HOFFMAN MGMT.
Mailing Address 2: 300 W. 55TH STREET
Mailing City,St,Zip: NEW YORK, NY 10019
Mailing Contact: Not reported
Mailing Telephone: (212) 247-4975
Owner Mark: First Owner
Facility Status: 1 - Active PBS facility, i.e. total capacity of the PBS tanks is greater than 1,100 gallons, regardless if Subpart 360-14 tanks exist or not at the facility.
Facility Addr2: 370 CENTRAL PARK WEST

Map ID
Direction
Distance
Elevation

MAP FINDINGS

Site

Database(s)

EDR ID Number
EPA ID Number

370 CENTRAL PARK WEST (Continued)

U003127576

SWIS ID: 6201
Old PBS Number: Not reported
Facility Type: APARTMENT BUILDING
Inspected Date: Not reported
Inspector: Not reported
Inspection Result: Not reported
Federal ID: Not reported
Certification Flag: False
Certification Date: 08/17/1998
Expiration Date: 05/07/2002
Renew Flag: False
Renewal Date: Not reported
Total Capacity: 4500
FAMT: True
Facility Screen: No Missing Data
Owner Screen: No Missing Data
Tank Screen: Minor Data Missing
Dead Letter: False
CBS Number: Not reported
Town or City: NEW YORK CITY
County Code: 62
Town or City: 01
Region: 2

Tank Id: 001
Tank Location: UNDERGROUND
Tank Status: In Service
Install Date: Not reported
Capacity (gals): 4500
Product Stored: NOS 5 OR 6 FUEL OIL
Tank Type: Steel/carbon steel
Tank Internal: Not reported
Tank External: Not reported
Pipe Location: Not reported
Pipe Type: STEEL/IRON
Pipe Internal: Not reported
Pipe External: Not reported
Second Containment: Diking
Leak Detection: Other
Overfill Prot: Product Level Gauge
Dispenser: Suction
Date Tested: Not reported
Next Test Date: Not reported
Missing Data for Tank: Minor Data Missing
Date Closed: Not reported
Test Method: Not reported
Deleted: False
Updated: True
Lat/long: Not reported

Map ID
Direction
Distance
Elevation

MAP FINDINGS

Site

Database(s)

EDR ID Number
EPA ID Number

AQ220
WSW
1/8-1/4
0.236 mi.
1243 ft.

NEWTON HOTEL
2528 BROADWAY
MANHATTEN, NY
Site 6 of 7 in cluster AQ

NY HIST LTANKS
NY Spills
S102555965
N/A

Relative:
Lower

HIST LTANKS:

Actual:
82 ft.

Region of Spill: 2
Spill Number: 9700439
Spill Date: 04/09/1997
Spill Time: 09:00
Spill Cause: Tank Failure
Resource Affectd: On Land
Water Affected: Not reported
Spill Source: Other Commercial/Industrial
Spill Class: Known release with minimal potential for fire or hazard. DEC Response.
Willing Responsible Party. Corrective action taken.
Spill Closed Dt: / /
Cleanup Ceased: / /
Cleanup Meets Standard: False
Investigator: TIBBE
Caller Name: Not reported
Caller Agency: Not reported
Caller Phone: Not reported
Caller Extension: Not reported
Notifier Name: Not reported
Notifier Agency: Not reported
Notifier Phone: Not reported
Notifier Extension: Not reported
Reported to Department Date: 04/09/97
Reported to Department Time: 13:26
SWIS: 62
Spiller Contact: MR RODRIGUEZ
Spiller Phone: (212) 374-5500
Spiller Extention: Not reported
Spiller Name: NEWTON HOTEL
Spiller Address: 2528 BROADWAY
Spiller City,St,Zip: MANHATTEN, NY
Spiller Cleanup Date: / /
Facility Contact: SAME
Facility Phone: Not reported
Facility Extention: Not reported
Spill Notifier: Other
PBS Number: Not reported
Last Inspection: / /
Recommended Penalty: Penalty Not Recommended
Enforcement Date: / /
Investigation Complete: / /
UST Involvement: False
Date Region Sent Summary to Central Office: / /
Corrective Action Plan Submitted: / /
Date Spill Entered In Computer Data File: 04/09/97
Time Spill Entered In Computer Data File: Not reported
Spill Record Last Update: 04/14/97
Is Updated: False

Tank:

PBS Number: Not reported
Tank Number: Not reported

Map ID
Direction
Distance
Elevation

MAP FINDINGS

Site

Database(s)

EDR ID Number
EPA ID Number

NEWTON HOTEL (Continued)

S102555965

Tank Size: Not reported
Test Method: Not reported
Leak Rate Failed Tank: Not reported
Gross Leak Rate: Not reported

Material:

Material Class Type: Petroleum
Quantity Spilled: 0
Unkonwn Quantity Spilled: True
Units: Gallons
Quantity Recovered: 0
Unkonwn Quantity Recovered: True
Material: #6 FUEL OIL
Class Type: #6 FUEL OIL
Times Material Entry In File: 2190
CAS Number: Not reported
Last Date: 19940728
DEC Remarks: Not reported

Spill Cause: CALLER STATES THAT THEY PUMPED APPROX 1000 GALLONS OF 6 OUT OF A TANK IN THE BASEMENT OF THE HOTEL. TANK WAS SUPPOSE TO NOT BE IN USE AS OF 1991. PRODUCT WAS PUMPED FROM ON TOP OF SAND THAT WAS DISCOVERED IN THE TANK. PRODUCT IS IN SOIL.

NY Spills:

Site ID: 226109
Facility Addr2: Not reported
Facility ID: 9700439
Spill Number: 9700439
Facility Type: ER
SWIS: 3101
Investigator: SFRAHMAN
Referred To: Not reported
Spill Date: 4/9/1997
Reported to Dept: 4/9/1997
CID: 311
Spill Cause: Unknown
Water Affected: Not reported
Spill Source: Commercial/Industrial
Spill Notifier: Other
Cleanup Ceased: Not reported
Cleanup Meets Std: False
Last Inspection: Not reported
Recommended Penalty: Penalty Not Recommended
UST Trust: False
Spill Class: Known release with minimal potential for fire or hazard. DEC Response. Willing Responsible Party. Corrective action taken.
Spill Closed Dt: Not Closed
Remediation Phase: 1
Date Entered In Computer: 4/9/1997
Spill Record Last Update: 3/31/2009
Spiller Name: SAME
Spiller Company: NEWTON HOTEL
Spiller Address: 2528 BROADWAY
Spiller City,St,Zip: MANHATTEN, NY
Spiller Company: 001
Contact Name: MR RODRIGUEZ
Contact Phone: (212) 374-5500

Map ID
Direction
Distance
Elevation

MAP FINDINGS

Site

Database(s)

EDR ID Number
EPA ID Number

NEWTON HOTEL (Continued)

S102555965

DEC Region: 2
DER Facility ID: 186648
DEC Memo: Prior to Sept, 2004 data translation this spill Lead_DEC Field was "M TIBBE" 8/15/05 - Haggerty - spoke with Rene Lewis of AI Eastmond (718)-378-7000, he will send documents when they are located 12/14/2005: Reviewed the records. R2 issued letter on 6/2/97 for taking immediate remedial action. Letter dated 6/23/97 by the representative of hotel Newton stete that they hired ABC Tank company to do the necessary clean up work. No further records are available. (Sadique) 01/09/2006: Talked to Asstt. Manager Charls (212 678 6500). Asked for Jamshed Saeed, he is no longer working there. Mr. Charls informed that all the clean up work has completed long time ago. He is looking for the records and will call me back soon. (Sadique). 02/14/2006: Certified mail sent to Manager, Hotel Newton on 02/13/2006. (Sadique) 02/27/2006: One page reply dated Feb 20, 2006 received from Mr. Jay Domb, Managing Agent of Hotel Newton. The reply was signed by a Notary Public. Reviewing the reply. (Sadique) 4/17/2006: According to the documents available in the file, the reply sent by Mr. Jay Domb is not acceptable. Need to write a letter with the supporting documents to Mr. Jay Domb. Also site visit recommended. (Sadique) 3/31/09 - Austin - Transferred from Needs Reassignment to Rahman for further work to remeidate and close - end
Remarks: CALLER STATES THAT THEY PUMPED APPROX 1000 GALLONS OF #6 OUT OF A TANK IN THE BASEMENT OF THE HOTEL. TANK WAS SUPPOSE TO NOT BE IN USE AS OF 1991. PRODUCT WAS PUMPED FROM ON TOP OF SAND THAT WAS DISCOVERED IN THE TANK. PRODUCT IS IN SOIL.

Material:
Site ID: 226109
Operable Unit ID: 1046744
Operable Unit: 01
Material ID: 337037
Material Code: 0003
Material Name: #6 Fuel Oil
Case No.: Not reported
Material FA: Petroleum
Quantity: 0
Units: Gallons
Recovered: No
Resource Affected: Not reported
Oxygenate: False

Tank Test:
Site ID: Not reported
Spill Tank Test: Not reported
Tank Number: Not reported
Tank Size: Not reported
Test Method: Not reported
Leak Rate: Not reported
Gross Fail: Not reported
Modified By: Not reported
Last Modified: Not reported
Test Method: Not reported

MAP FINDINGS

Map ID
 Direction
 Distance
 Elevation

Site

Database(s)

EDR ID Number
 EPA ID Number

AQ221 **NEWTON HOTEL**
WSW **2528 BROADWAY**
1/8-1/4 **NEW YORK, NY 10025**
0.236 mi.
1243 ft. **Site 7 of 7 in cluster AQ**

NY AST **A100295266**
N/A

Relative:
Lower

AST:

Region: STATE
 DEC Region: 2
 Site Status: Active
 Facility Id: 2-608651
 Program Type: PBS
 UTM X: 586697.02711999998
 UTM Y: 4516351.7791400002
 Expiration Date: 2008/03/20

Actual:
82 ft.

Affiliation Records:

Site Id: 30503
 Affiliation Type: Owner
 Company Name: NEWTON HOTEL CORP.
 Contact Type: Not reported
 Contact Name: Not reported
 Address1: 2528 BROADWAY
 Address2: Not reported
 City: NEW YORK
 State: NY
 Zip Code: 10025
 Country Code: 001
 Phone: (212) 678-6500
 Phone Ext: Not reported
 Email: Not reported
 Fax Number: Not reported
 Modified By: TRANSLAT
 Date Last Modified: 3/4/2004

Site Id: 30503
 Affiliation Type: On-Site Operator
 Company Name: NEWTON HOTEL
 Contact Type: Not reported
 Contact Name: JAY DOMB
 Address1: Not reported
 Address2: Not reported
 City: Not reported
 State: NN
 Zip Code: Not reported
 Country Code: 001
 Phone: (212) 678-6500
 Phone Ext: Not reported
 Email: Not reported
 Fax Number: Not reported
 Modified By: TRANSLAT
 Date Last Modified: 3/4/2004

Site Id: 30503
 Affiliation Type: Emergency Contact
 Company Name: NEWTON HOTEL CORP.
 Contact Type: Not reported
 Contact Name: MR. ARIF KHAN
 Address1: Not reported
 Address2: Not reported

Map ID
Direction
Distance
Elevation

MAP FINDINGS

Site

Database(s)

EDR ID Number
EPA ID Number

NEWTON HOTEL (Continued)

A100295266

City: Not reported
State: NN
Zip Code: Not reported
Country Code: 001
Phone: (212) 678-6500
Phone Ext: Not reported
Email: Not reported
Fax Number: Not reported
Modified By: TRANSLAT
Date Last Modified: 3/4/2004

Site Id: 30503
Affiliation Type: Mail Contact
Company Name: NEWTON HOTEL
Contact Type: Not reported
Contact Name: MR. ARIF KHAN
Address1: 2528 BROADWAY
Address2: Not reported
City: NEW YORK
State: NY
Zip Code: 10025
Country Code: 001
Phone: (212) 678-6500
Phone Ext: Not reported
Email: Not reported
Fax Number: Not reported
Modified By: TRANSLAT
Date Last Modified: 3/4/2004

Equipment Records:

D01 - Pipe Type - Steel/Carbon Steel/Iron
L09 - Piping Leak Detection - Exempt Suction Piping
A00 - Tank Internal Protection - None
J02 - Dispenser - Suction
G03 - Tank Secondary Containment - Vault (w/o access)
B01 - Tank External Protection - Painted/Asphalt Coating
I04 - Overfill - Product Level Gauge (A/G)
C01 - Pipe Location - Aboveground
H00 - Tank Leak Detection - None
F01 - Pipe External Protection - Painted/Asphalt Coating

Tank Info:

Tank Number: 001
Tank Id: 65443
Tank Location: 1
Tank Type: Steel/Carbon Steel/Iron
Tank Status: In Service
Tank Model: Not reported
Pipe Model: Not reported
Install Date: Not reported
Capacity Gallons: 5000
Tightness Test Method: NN
Date Test: Not reported
Next Test Date: Not reported
Date Tank Closed: Not reported
Register: True

Map ID
Direction
Distance
Elevation

MAP FINDINGS

Site

Database(s)

EDR ID Number
EPA ID Number

NEWTON HOTEL (Continued)

A100295266

Modified By: TRANSLAT
Last Modified: 3/4/2004

222
ESE
1/8-1/4
0.236 mi.
1247 ft.

382 CENTRAL PARK WEST
382 CENTRAL PARK WEST
NEW YORK, NY 10025

NY AST **U003397112**
NY HIST AST **N/A**

Relative:
Higher

AST:
Region: STATE
DEC Region: 2
Site Status: Active
Facility Id: 2-603343
Program Type: PBS
UTM X: 587418
UTM Y: 4516295
Expiration Date: 2013/02/24

Actual:
93 ft.

Affiliation Records:
Site Id: 25262
Affiliation Type: Mail Contact
Company Name: MAXWELL-KATES, INC
Contact Type: Not reported
Contact Name: DIOONE LEETOM
Address1: 9 EAST 38TH ST.
Address2: 6TH FLR
City: NEW YORK
State: NY
Zip Code: 10016
Country Code: 001
Phone: (212) 666-8800
Phone Ext: Not reported
Email: Not reported
Fax Number: Not reported
Modified By: msbaptis
Date Last Modified: 4/22/2008

Site Id: 25262
Affiliation Type: Emergency Contact
Company Name: THE OLMSTED CONDOMINIUM
Contact Type: Not reported
Contact Name: MAXWELL-KATES
Address1: Not reported
Address2: Not reported
City: Not reported
State: NN
Zip Code: Not reported
Country Code: 999
Phone: (212) 684-8282
Phone Ext: Not reported
Email: Not reported
Fax Number: Not reported
Modified By: msbaptis
Date Last Modified: 4/22/2008

Site Id: 25262
Affiliation Type: Owner

Map ID
Direction
Distance
Elevation

MAP FINDINGS

Site

Database(s)

EDR ID Number
EPA ID Number

382 CENTRAL PARK WEST (Continued)

U003397112

Company Name: THE OLMSTED CONDOMINIUM
Contact Type: MGR
Contact Name: DIOONE LEETOM
Address1: 382 CENTRAL PARK WEST
Address2: Not reported
City: NEW YORK
State: NY
Zip Code: 10025
Country Code: 001
Phone: (212) 749-8828
Phone Ext: Not reported
Email: Not reported
Fax Number: Not reported
Modified By: msbaptis
Date Last Modified: 4/22/2008

Site Id: 25262
Affiliation Type: On-Site Operator
Company Name: 382 CENTRAL PARK WEST
Contact Type: Not reported
Contact Name: DON VALITUTTO
Address1: Not reported
Address2: Not reported
City: Not reported
State: NN
Zip Code: Not reported
Country Code: 001
Phone: (212) 749-8828
Phone Ext: Not reported
Email: Not reported
Fax Number: Not reported
Modified By: TRANSLAT
Date Last Modified: 3/4/2004

Equipment Records:

B00 - Tank External Protection - None
C00 - Pipe Location - No Piping
I04 - Overfill - Product Level Gauge (A/G)
A00 - Tank Internal Protection - None
D01 - Pipe Type - Steel/Carbon Steel/Iron
F00 - Pipe External Protection - None
G03 - Tank Secondary Containment - Vault (w/o access)
H00 - Tank Leak Detection - None

Tank Info:

Tank Number: 01
Tank Id: 53905
Tank Location: 1
Tank Type: Steel/Carbon Steel/Iron
Tank Status: In Service
Tank Model: Not reported
Pipe Model: Not reported
Install Date: 1/1/1998
Capacity Gallons: 13900
Tightness Test Method: NN
Date Test: Not reported

Map ID
Direction
Distance
Elevation

MAP FINDINGS

Site

Database(s)

EDR ID Number
EPA ID Number

382 CENTRAL PARK WEST (Continued)

U003397112

Next Test Date: Not reported
Date Tank Closed: Not reported
Register: True
Modified By: msbaptis
Last Modified: 4/22/2008

HIST AST:

PBS Number: 2-603343
SWIS Code: 6201
Operator: DON VALITUTTO
Facility Phone: (212) 749-8828
Facility Addr2: 382 CENTRAL PARK WEST
Facility Type: Not reported
Emergency: TARANTO ASSOCIATES
Emergency Tel: (212) 686-6200
Old PBSNO: Not reported
Date Inspected: Not reported
Inspector: Not reported
Result of Inspection: Not reported
Owner Name: THE OLMSTED CONDOMINIUM
Owner Address: 382 CENTRAL PARK WEST
Owner City,St,Zip: NEW YORK, NY 10025
Federal ID: Not reported
Owner Tel: (212) 280-2722
Owner Type: Corporate/Commercial
Owner Subtype: Not reported
Mailing Contact: ALEX BUTKEVICH MGMT. OFC.
Mailing Name: TARANTO ASSOCIATES
Mailing Address: 382 CENTRAL PARK WEST
Mailing Address 2: 382 CENTRAL PARK WEST
Mailing City,St,Zip: NEW YORK, NY 10025
Mailing Telephone: (212) 280-2722
Owner Mark: First Owner
Facility Status: 1 - Active PBS facility, i.e. total capacity of the PBS tanks is greater than 1,100 gallons, regardless if Subpart 360-14 tanks exist or not at the facility.

Certification Flag: False
Certification Date: 02/25/1998
Expiration: 02/24/2003
Renew Flag: False
Renew Date: Not reported
Total Capacity: 13900
FAMT: True
Facility Screen: Minor Data Missing
Owner Screen: No Missing Data
Tank Screen: Minor Data Missing
Dead Letter: False
CBS Number: Not reported
Town or City: NEW YORK CITY
County Code: 62
Town or City Code: 01
Region: 2

Tank ID: 01
Tank Location: ABOVEGROUND
Tank Status: In Service
Install Date: Not reported

Map ID
Direction
Distance
Elevation

MAP FINDINGS

Site

Database(s)

EDR ID Number
EPA ID Number

382 CENTRAL PARK WEST (Continued)

U003397112

Capacity (Gal): 13900
Product Stored: NOS 5 OR 6 FUEL OIL
Tank Type: Steel/carbon steel
Tank Internal: Not reported
Tank External: Not reported
Pipe Location: Not reported
Pipe Type: STEEL/IRON
Pipe Internal: Not reported
Pipe External: Not reported
Tank Containment: Diking
Leak Detection: 00
Overfill Protection: 4
Dispenser Method: Gravity
Date Tested: Not reported
Next Test Date: Not reported
Missing Data for Tank: Minor Data Missing
Date Closed: Not reported
Test Method: Not reported
Deleted: False
Updated: True
SPDES Number: Not reported
Lat/Long: Not reported

**AW223
NNW
1/8-1/4
0.237 mi.
1250 ft.**

**BOOTH HOUSE
2643 BROADWAY
NEW YORK, NY 10025
Site 3 of 4 in cluster AW**

**NY AST A100178187
N/A**

**Relative:
Lower**

AST:

Region: STATE
DEC Region: 2
Site Status: Active
Facility Id: 2-605949
Program Type: PBS
UTM X: 586935.04553
UTM Y: 4516784.6706800004
Expiration Date: 2011/06/05

**Actual:
89 ft.**

Affiliation Records:

Site Id: 27815
Affiliation Type: Owner
Company Name: VOLUNTEERS OF AMERICA
Contact Type: PROGRAM DIRECTOR
Contact Name: JUDY MARTINEZ
Address1: 340 WEST 85TH STREET
Address2: Not reported
City: NEW YORK
State: NY
Zip Code: 10024
Country Code: 001
Phone: (212) 663-7233
Phone Ext: Not reported
Email: Not reported
Fax Number: Not reported
Modified By: dxliving
Date Last Modified: 11/9/2007

Map ID
Direction
Distance
Elevation

MAP FINDINGS

Site

Database(s)

EDR ID Number
EPA ID Number

BOOTH HOUSE (Continued)

A100178187

Site Id: 27815
Affiliation Type: On-Site Operator
Company Name: BOOTH HOUSE
Contact Type: Not reported
Contact Name: JUDY MARTINEZ
Address1: Not reported
Address2: Not reported
City: Not reported
State: NN
Zip Code: Not reported
Country Code: 001
Phone: (212) 663-7233
Phone Ext: 308
Email: Not reported
Fax Number: Not reported
Modified By: dxliving
Date Last Modified: 11/9/2007

Site Id: 27815
Affiliation Type: Mail Contact
Company Name: VOLUNTEERS OF AMERICA
Contact Type: Not reported
Contact Name: JUDY MARTINEZ, PROGRAM DIRECTOR
Address1: 2643 BROADWAY
Address2: Not reported
City: NEW YORK
State: NY
Zip Code: 10025
Country Code: 001
Phone: (212) 663-7233
Phone Ext: Not reported
Email: JMARTINEZ@VOA-GNY.ORG
Fax Number: Not reported
Modified By: dxliving
Date Last Modified: 11/9/2007

Site Id: 27815
Affiliation Type: Emergency Contact
Company Name: VOLUNTEERS OF AMERICA
Contact Type: Not reported
Contact Name: JUDY MARTINEZ
Address1: Not reported
Address2: Not reported
City: Not reported
State: NN
Zip Code: Not reported
Country Code: 999
Phone: (212) 663-7233
Phone Ext: 308
Email: Not reported
Fax Number: Not reported
Modified By: dxliving
Date Last Modified: 11/9/2007

Equipment Records:

D00 - Pipe Type - No Piping
K00 - Spill Prevention - None

Map ID
Direction
Distance
Elevation

MAP FINDINGS

Site

Database(s)

EDR ID Number
EPA ID Number

BOOTH HOUSE (Continued)

A100178187

- B01 - Tank External Protection - Painted/Asphalt Coating
- I04 - Overfill - Product Level Gauge (A/G)
- G02 - Tank Secondary Containment - Vault (w/access)
- J02 - Dispenser - Suction
- A00 - Tank Internal Protection - None
- L02 - Piping Leak Detection - Interstitial - Manual Monitoring
- E02 - Piping Secondary Containment - Vault (with Access)
- H06 - Tank Leak Detection - Impervious Barrier/Concrete Pad (A/G)
- C01 - Pipe Location - Aboveground
- F01 - Pipe External Protection - Painted/Asphalt Coating

Tank Info:

Tank Number: 001
Tank Id: 60747
Tank Location: 3
Tank Type: Steel/Carbon Steel/Iron
Tank Status: In Service
Tank Model: Not reported
Pipe Model: Not reported
Install Date: 1/1/1914
Capacity Gallons: 2000
Tightness Test Method: NN
Date Test: Not reported
Next Test Date: Not reported
Date Tank Closed: Not reported
Register: True
Modified By: dxliving
Last Modified: 11/9/2007

BD224
SW
1/8-1/4
0.236 mi.
1248 ft.

KAE LEE CLEANERS
687 AMSTERDAM AVE
NEW YORK, NY 10025

Site 1 of 2 in cluster BD

RCRA-NonGen **1000890028**
FINDS **NY0000228981**
NY MANIFEST

Relative:
Higher

RCRA-NonGen:
Date form received by agency: 01/01/2007
Facility name: KAE LEE CLEANER
Facility address: 687 AMSTERDAM AVE
NEW YORK, NY 100256933
EPA ID: NY0000228981
Mailing address: AMSTERDAM AVE
NEW YORK, NY 10025
Contact: Not reported
Contact address: AMSTERDAM AVE
NEW YORK, NY 10025
Contact country: US
Contact telephone: Not reported
Contact email: Not reported
EPA Region: 02
Classification: Non-Generator
Description: Handler: Non-Generators do not presently generate hazardous waste

Actual:
102 ft.

Owner/Operator Summary:

Owner/operator name: SEUNGHAM LEE
Owner/operator address: 687 AMSTERDAM AVE
NEW YORK, NY 10025

Map ID
Direction
Distance
Elevation

MAP FINDINGS

Site

Database(s)

EDR ID Number
EPA ID Number

KAE LEE CLEANERS (Continued)

1000890028

Owner/operator country: US
Owner/operator telephone: (212) 663-3204
Legal status: Private
Owner/Operator Type: Owner
Owner/Op start date: Not reported
Owner/Op end date: Not reported

Owner/operator name: SEUNGHAM LEE
Owner/operator address: 687 AMSTERDAM AVE
NEW YORK, NY 10025

Owner/operator country: US
Owner/operator telephone: (212) 663-3204
Legal status: Private
Owner/Operator Type: Operator
Owner/Op start date: Not reported
Owner/Op end date: Not reported

Handler Activities Summary:

U.S. importer of hazardous waste: No
Mixed waste (haz. and radioactive): No
Recycler of hazardous waste: No
Transporter of hazardous waste: No
Treater, storer or disposer of HW: No
Underground injection activity: No
On-site burner exemption: No
Furnace exemption: No
Used oil fuel burner: No
Used oil processor: No
User oil refiner: No
Used oil fuel marketer to burner: No
Used oil Specification marketer: No
Used oil transfer facility: No
Used oil transporter: No

Historical Generators:

Date form received by agency: 01/01/2006
Facility name: KAE LEE CLEANER
Classification: Conditionally Exempt Small Quantity Generator

Date form received by agency: 07/08/1999
Facility name: KAE LEE CLEANER
Classification: Not a generator, verified

Date form received by agency: 04/18/1994
Facility name: KAE LEE CLEANER
Classification: Large Quantity Generator

Violation Status: No violations found

FINDS:

Registry ID: 110004314135

Environmental Interest/Information System

AFS (Aerometric Information Retrieval System (AIRS) Facility Subsystem) replaces the former Compliance Data System (CDS), the National Emission Data System (NEDS), and the Storage and Retrieval of

Map ID
Direction
Distance
Elevation

MAP FINDINGS

Site

Database(s)

EDR ID Number
EPA ID Number

KAE LEE CLEANERS (Continued)

1000890028

Aerometric Data (SAROAD). AIRS is the national repository for information concerning airborne pollution in the United States. AFS is used to track emissions and compliance data from industrial plants. AFS data are utilized by states to prepare State Implementation Plans to comply with regulatory programs and by EPA as an input for the estimation of total national emissions. AFS is undergoing a major redesign to support facility operating permits required under Title V of the Clean Air Act.

RCRAInfo is a national information system that supports the Resource Conservation and Recovery Act (RCRA) program through the tracking of events and activities related to facilities that generate, transport, and treat, store, or dispose of hazardous waste. RCRAInfo allows RCRA program staff to track the notification, permit, compliance, and corrective action activities required under RCRA.

FIS (New York - Facility Information System) is New York's Department of Environmental Conservation (DEC) information system for tracking environmental facility information found across the State.

NY MANIFEST:

EPA ID: NY0000228981
Country: USA
Mailing Name: KAE LEE CLEANER
Mailing Contact: KAE LEE CLEANER
Mailing Address: 687 AMSTERDAM AVE
Mailing Address 2: Not reported
Mailing City: NEW YORK
Mailing State: NY
Mailing Zip: 10025
Mailing Zip4: Not reported
Mailing Country: USA
Mailing Phone: 212-663-3204

Document ID: NJA1959158
Manifest Status: Completed copy
Trans1 State ID: S8690
Trans2 State ID: Not reported
Generator Ship Date: 950515
Trans1 Recv Date: 950515
Trans2 Recv Date: Not reported
TSD Site Recv Date: 950515
Part A Recv Date: Not reported
Part B Recv Date: 950530
Generator EPA ID: NY0000228981
Trans1 EPA ID: ILD984908202
Trans2 EPA ID: Not reported
TSD ID: NJD000768093
Waste Code: F002 - HALO SOLV + STILL BOTTOMS FM REC OF SOLV
Quantity: 00195
Units: P - Pounds
Number of Containers: 001
Container Type: DF - Fiberboard or plastic drums (glass)
Handling Method: B Incineration, heat recovery, burning.
Specific Gravity: 100

Map ID
Direction
Distance
Elevation

MAP FINDINGS

Site

Database(s)

EDR ID Number
EPA ID Number

KAE LEE CLEANERS (Continued)

1000890028

Year: 95

Document ID: NJA2701324
Manifest Status: Completed after the designated time period for a TSDF to get a copy to the DEC
Trans1 State ID: 08690
Trans2 State ID: Not reported
Generator Ship Date: 961024
Trans1 Recv Date: 961024
Trans2 Recv Date: Not reported
TSD Site Recv Date: 961024
Part A Recv Date: 961106
Part B Recv Date: 961121
Generator EPA ID: NY0000228981
Trans1 EPA ID: ILD984908202
Trans2 EPA ID: Not reported
TSDF ID: NJD000768093
Waste Code: F002 - HALO SOLV + STILL BOTTOMS FM REC OF SOLV
Quantity: 00195
Units: P - Pounds
Number of Containers: 001
Container Type: DF - Fiberboard or plastic drums (glass)
Handling Method: B Incineration, heat recovery, burning.
Specific Gravity: 100
Year: 96

Document ID: NJA1804622
Manifest Status: Completed copy
Trans1 State ID: S8690
Trans2 State ID: Not reported
Generator Ship Date: 940517
Trans1 Recv Date: 940517
Trans2 Recv Date: Not reported
TSD Site Recv Date: 940517
Part A Recv Date: 940601
Part B Recv Date: 940602
Generator EPA ID: NY0000228981
Trans1 EPA ID: ILD984908202
Trans2 EPA ID: Not reported
TSDF ID: NJD000768093
Waste Code: F002 - HALO SOLV + STILL BOTTOMS FM REC OF SOLV
Quantity: 00195
Units: P - Pounds
Number of Containers: 001
Container Type: DF - Fiberboard or plastic drums (glass)
Handling Method: B Incineration, heat recovery, burning.
Specific Gravity: 100
Year: 94

Document ID: NJA1953260
Manifest Status: Completed copy
Trans1 State ID: NJDEPS869
Trans2 State ID: Not reported
Generator Ship Date: 940727
Trans1 Recv Date: 940727

Map ID
Direction
Distance
Elevation

MAP FINDINGS

Site

Database(s)

EDR ID Number
EPA ID Number

KAE LEE CLEANERS (Continued)

1000890028

Trans2 Recv Date: Not reported
TSD Site Recv Date: 940727
Part A Recv Date: 940804
Part B Recv Date: 940815
Generator EPA ID: NY0000228981
Trans1 EPA ID: ILD984908202
Trans2 EPA ID: Not reported
TSD ID: NJD000768093
Waste Code: F002 - HALO SOLV + STILL BOTTOMS FM REC OF SOLV
Quantity: 00195
Units: P - Pounds
Number of Containers: 001
Container Type: DF - Fiberboard or plastic drums (glass)
Handling Method: B Incineration, heat recovery, burning.
Specific Gravity: 100
Year: 94

Document ID: NYC7132274
Manifest Status: Not reported
Trans1 State ID: TXR000050930
Trans2 State ID: MOR000505347
Generator Ship Date: 05/13/2003
Trans1 Recv Date: 05/13/2003
Trans2 Recv Date: 05/15/2003
TSD Site Recv Date: 05/16/2003
Part A Recv Date: Not reported
Part B Recv Date: Not reported
Generator EPA ID: NY0000228981
Trans1 EPA ID: OHD980587364
Trans2 EPA ID: Not reported
TSD ID: NY94889JE
Waste Code: F002 - HALO SOLV + STILL BOTTOMS FM REC OF SOLV
Quantity: 00390
Units: P - Pounds
Number of Containers: 002
Container Type: DF - Fiberboard or plastic drums (glass)
Handling Method: B Incineration, heat recovery, burning.
Specific Gravity: 01.00
Year: 03

Document ID: NJA1959121
Manifest Status: Completed copy
Trans1 State ID: NJDEPE086
Trans2 State ID: Not reported
Generator Ship Date: 940921
Trans1 Recv Date: 940921
Trans2 Recv Date: Not reported
TSD Site Recv Date: 940921
Part A Recv Date: 940929
Part B Recv Date: 941005
Generator EPA ID: NY0000228981
Trans1 EPA ID: ILD984908202
Trans2 EPA ID: Not reported
TSD ID: NJD000768093
Waste Code: F002 - HALO SOLV + STILL BOTTOMS FM REC OF SOLV

Map ID
Direction
Distance
Elevation

MAP FINDINGS

Site

Database(s)

EDR ID Number
EPA ID Number

KAE LEE CLEANERS (Continued)

1000890028

Quantity: 00195
Units: P - Pounds
Number of Containers: 001
Container Type: DF - Fiberboard or plastic drums (glass)
Handling Method: B Incineration, heat recovery, burning.
Specific Gravity: 100
Waste Code: Not reported
Quantity: 00060
Units: P - Pounds
Number of Containers: 001
Container Type: DM - Metal drums, barrels
Handling Method: B Incineration, heat recovery, burning.
Specific Gravity: 100
Year: 94

Document ID: NJA2096766
Manifest Status: Completed copy
Trans1 State ID: NJDEPS869
Trans2 State ID: Not reported
Generator Ship Date: 950606
Trans1 Recv Date: 950606
Trans2 Recv Date: Not reported
TSD Site Recv Date: 950606
Part A Recv Date: Not reported
Part B Recv Date: 950616
Generator EPA ID: NY0000228981
Trans1 EPA ID: ILD984908202
Trans2 EPA ID: Not reported
TSD ID: NJD000768093
Waste Code: F002 - HALO SOLV + STILL BOTTOMS FM REC OF SOLV
Quantity: 00195
Units: P - Pounds
Number of Containers: 001
Container Type: DF - Fiberboard or plastic drums (glass)
Handling Method: B Incineration, heat recovery, burning.
Specific Gravity: 100
Year: 95

Document ID: NJA2684416
Manifest Status: Completed copy
Trans1 State ID: 08690
Trans2 State ID: Not reported
Generator Ship Date: 970116
Trans1 Recv Date: 970116
Trans2 Recv Date: Not reported
TSD Site Recv Date: 970116
Part A Recv Date: Not reported
Part B Recv Date: 970210
Generator EPA ID: NY0000228981
Trans1 EPA ID: ILD984908202
Trans2 EPA ID: Not reported
TSD ID: NJD000768093
Waste Code: F002 - HALO SOLV + STILL BOTTOMS FM REC OF SOLV
Quantity: 00195
Units: P - Pounds

Map ID
Direction
Distance
Elevation

MAP FINDINGS

Site

Database(s)

EDR ID Number
EPA ID Number

KAE LEE CLEANERS (Continued)

1000890028

Number of Containers: 001
Container Type: DF - Fiberboard or plastic drums (glass)
Handling Method: B Incineration, heat recovery, burning.
Specific Gravity: 100
Year: 97

Document ID: Not reported
Manifest Status: Not reported
Trans1 State ID: MAC300001617
Trans2 State ID: Not reported
Generator Ship Date: 9/27/2007
Trans1 Recv Date: 9/27/2007
Trans2 Recv Date: Not reported
TSD Site Recv Date: 9/28/2007
Part A Recv Date: Not reported
Part B Recv Date: Not reported
Generator EPA ID: NY0000228981
Trans1 EPA ID: Not reported
Trans2 EPA ID: Not reported
TSD ID: MAD047075734
Waste Code: Not reported
Quantity: 65
Units: G - Gallons (liquids only)* (8.3 pounds)
Number of Containers: 2
Container Type: DM - Metal drums, barrels
Handling Method: L Landfill.
Specific Gravity: 1
Year: 07
Manifest Tracking Num: 000165212JJK
Import Ind: N
Export Ind: N
Discr Quantity Ind: N
Discr Type Ind: N
Discr Residue Ind: N
Discr Partial Reject Ind: N
Discr Full Reject Ind: N
Manifest Ref Num: Not reported
Alt Fac RCRA Id: Not reported
Alt Fac Sign Date: Not reported
Mgmt Method Type Code: H141

Document ID: Not reported
Manifest Status: Not reported
Trans1 State ID: MAC300001617
Trans2 State ID: Not reported
Generator Ship Date: 9/27/2007
Trans1 Recv Date: 9/27/2007
Trans2 Recv Date: Not reported
TSD Site Recv Date: 9/28/2007
Part A Recv Date: Not reported
Part B Recv Date: Not reported
Generator EPA ID: NY0000228981
Trans1 EPA ID: Not reported
Trans2 EPA ID: Not reported
TSD ID: MAD047075734

Map ID
Direction
Distance
Elevation

MAP FINDINGS

Site

Database(s)

EDR ID Number
EPA ID Number

KAE LEE CLEANERS (Continued)

1000890028

Waste Code: Not reported
Quantity: 100
Units: P - Pounds
Number of Containers: 1
Container Type: DM - Metal drums, barrels
Handling Method: L Landfill.
Specific Gravity: 1
Year: 07
Manifest Tracking Num: 000165212JJK
Import Ind: N
Export Ind: N
Discr Quantity Ind: N
Discr Type Ind: N
Discr Residue Ind: N
Discr Partial Reject Ind: N
Discr Full Reject Ind: N
Manifest Ref Num: Not reported
Alt Fac RCRA Id: Not reported
Alt Fac Sign Date: Not reported
Mgmt Method Type Code: H141

Document ID: NJA1959164
Manifest Status: Completed copy
Trans1 State ID: 08690
Trans2 State ID: Not reported
Generator Ship Date: 941212
Trans1 Recv Date: 941212
Trans2 Recv Date: Not reported
TSD Site Recv Date: 941212
Part A Recv Date: 941228
Part B Recv Date: 941223
Generator EPA ID: NY0000228981
Trans1 EPA ID: ILD984908202
Trans2 EPA ID: Not reported
TSD ID: NJD000768093
Waste Code: F002 - HALO SOLV + STILL BOTTOMS FM REC OF SOLV
Quantity: 00195
Units: P - Pounds
Number of Containers: 001
Container Type: DF - Fiberboard or plastic drums (glass)
Handling Method: B Incineration, heat recovery, burning.
Specific Gravity: 100
Waste Code: Not reported
Quantity: 00060
Units: P - Pounds
Number of Containers: 001
Container Type: DM - Metal drums, barrels
Handling Method: B Incineration, heat recovery, burning.
Specific Gravity: 100
Year: 94

Document ID: NJA2244358
Manifest Status: Completed copy
Trans1 State ID: NJDEPS869
Trans2 State ID: Not reported

Map ID
Direction
Distance
Elevation

MAP FINDINGS

Site

Database(s)

EDR ID Number
EPA ID Number

KAE LEE CLEANERS (Continued)

1000890028

Generator Ship Date: 951120
Trans1 Recv Date: 951120
Trans2 Recv Date: Not reported
TSD Site Recv Date: 951120
Part A Recv Date: Not reported
Part B Recv Date: 951207
Generator EPA ID: NY0000228981
Trans1 EPA ID: ILD984908202
Trans2 EPA ID: Not reported
TSD ID: NJD000768093
Waste Code: F002 - HALO SOLV + STILL BOTTOMS FM REC OF SOLV
Quantity: 00195
Units: P - Pounds
Number of Containers: 001
Container Type: DF - Fiberboard or plastic drums (glass)
Handling Method: B Incineration, heat recovery, burning.
Specific Gravity: 100
Year: 95

Document ID: NJA2229786
Manifest Status: Completed copy
Trans1 State ID: NJDEPS869
Trans2 State ID: Not reported
Generator Ship Date: 960212
Trans1 Recv Date: 960212
Trans2 Recv Date: Not reported
TSD Site Recv Date: 960212
Part A Recv Date: 960221
Part B Recv Date: 960228
Generator EPA ID: NY0000228981
Trans1 EPA ID: ILD984908202
Trans2 EPA ID: Not reported
TSD ID: NJD000768093
Waste Code: F002 - HALO SOLV + STILL BOTTOMS FM REC OF SOLV
Quantity: 00195
Units: P - Pounds
Number of Containers: 001
Container Type: DF - Fiberboard or plastic drums (glass)
Handling Method: B Incineration, heat recovery, burning.
Specific Gravity: 100
Year: 96

Document ID: Not reported
Manifest Status: Not reported
Trans1 State ID: MAC300001617
Trans2 State ID: Not reported
Generator Ship Date: 2007-09-27
Trans1 Recv Date: 2007-09-27
Trans2 Recv Date: Not reported
TSD Site Recv Date: 2007-09-28
Part A Recv Date: Not reported
Part B Recv Date: Not reported
Generator EPA ID: NY0000228981
Trans1 EPA ID: Not reported
Trans2 EPA ID: Not reported

Map ID
Direction
Distance
Elevation

MAP FINDINGS

Site

Database(s)

EDR ID Number
EPA ID Number

KAE LEE CLEANERS (Continued)

1000890028

TSDF ID: MAD047075734
Waste Code: Not reported
Quantity: 65.0
Units: G - Gallons (liquids only)* (8.3 pounds)
Number of Containers: 2.0
Container Type: DM - Metal drums, barrels
Handling Method: L Landfill.
Specific Gravity: 1.0
Year: 07
Manifest Tracking Num: 000165212JJK
Import Ind: N
Export Ind: N
Discr Quantity Ind: N
Discr Type Ind: N
Discr Residue Ind: N
Discr Partial Reject Ind: N
Discr Full Reject Ind: N
Manifest Ref Num: Not reported
Alt Fac RCRA Id: Not reported
Alt Fac Sign Date: Not reported
Mgmt Method Type Code: H141

Document ID: Not reported
Manifest Status: Not reported
Trans1 State ID: MAC300001617
Trans2 State ID: Not reported
Generator Ship Date: 2007-09-27
Trans1 Recv Date: 2007-09-27
Trans2 Recv Date: Not reported
TSD Site Recv Date: 2007-09-28
Part A Recv Date: Not reported
Part B Recv Date: Not reported
Generator EPA ID: NY0000228981
Trans1 EPA ID: Not reported
Trans2 EPA ID: Not reported
TSDF ID: MAD047075734
Waste Code: Not reported
Quantity: 100.0
Units: P - Pounds
Number of Containers: 1.0
Container Type: DM - Metal drums, barrels
Handling Method: L Landfill.
Specific Gravity: 1.0
Year: 07
Manifest Tracking Num: 000165212JJK
Import Ind: N
Export Ind: N
Discr Quantity Ind: N
Discr Type Ind: N
Discr Residue Ind: N
Discr Partial Reject Ind: N
Discr Full Reject Ind: N
Manifest Ref Num: Not reported
Alt Fac RCRA Id: Not reported
Alt Fac Sign Date: Not reported
Mgmt Method Type Code: H141

Map ID
Direction
Distance
Elevation

MAP FINDINGS

Site

Database(s)

EDR ID Number
EPA ID Number

KAE LEE CLEANERS (Continued)

1000890028

Document ID: NJA2032393
Manifest Status: Completed copy
Trans1 State ID: 08690
Trans2 State ID: Not reported
Generator Ship Date: 950309
Trans1 Recv Date: 950309
Trans2 Recv Date: Not reported
TSD Site Recv Date: 950309
Part A Recv Date: Not reported
Part B Recv Date: 950316
Generator EPA ID: NY0000228981
Trans1 EPA ID: ILD984908202
Trans2 EPA ID: Not reported
TSD ID: NJD000768093
Waste Code: F002 - HALO SOLV + STILL BOTTOMS FM REC OF SOLV
Quantity: 00195
Units: P - Pounds
Number of Containers: 001
Container Type: DF - Fiberboard or plastic drums (glass)
Handling Method: B Incineration, heat recovery, burning.
Specific Gravity: 100
Year: 95

Document ID: NYC6715517
Manifest Status: Not reported
Trans1 State ID: SCR000075150
Trans2 State ID: NJD071629976
Generator Ship Date: 04/29/2002
Trans1 Recv Date: 04/29/2002
Trans2 Recv Date: 05/03/2002
TSD Site Recv Date: 05/03/2002
Part A Recv Date: Not reported
Part B Recv Date: Not reported
Generator EPA ID: NY0000228981
Trans1 EPA ID: OHD980587364
Trans2 EPA ID: Not reported
TSD ID: NJXAB6363
Waste Code: F002 - HALO SOLV + STILL BOTTOMS FM REC OF SOLV
Quantity: 00380
Units: P - Pounds
Number of Containers: 002
Container Type: DF - Fiberboard or plastic drums (glass)
Handling Method: B Incineration, heat recovery, burning.
Specific Gravity: 01.00
Year: 02

Document ID: NYC6830820
Manifest Status: Not reported
Trans1 State ID: SCR000075150
Trans2 State ID: NJD071629976
Generator Ship Date: 07/22/2002
Trans1 Recv Date: 07/22/2002
Trans2 Recv Date: 07/26/2002
TSD Site Recv Date: 08/05/2002
Part A Recv Date: Not reported

Map ID
Direction
Distance
Elevation

MAP FINDINGS

Site

Database(s)

EDR ID Number
EPA ID Number

KAE LEE CLEANERS (Continued)

1000890028

Part B Recv Date: Not reported
Generator EPA ID: NY0000228981
Trans1 EPA ID: OHD980587364
Trans2 EPA ID: Not reported
TSD ID: NY98446JE
Waste Code: F002 - HALO SOLV + STILL BOTTOMS FM REC OF SOLV
Quantity: 00050
Units: P - Pounds
Number of Containers: 001
Container Type: DF - Fiberboard or plastic drums (glass)
Handling Method: B Incineration, heat recovery, burning.
Specific Gravity: 01.00
Year: 02

Document ID: NJA1848482
Manifest Status: Completed copy
Trans1 State ID: S8690
Trans2 State ID: Not reported
Generator Ship Date: 940622
Trans1 Recv Date: 940622
Trans2 Recv Date: Not reported
TSD Site Recv Date: 940622
Part A Recv Date: 940609
Part B Recv Date: 940708
Generator EPA ID: NY0000228981
Trans1 EPA ID: ILD984908202
Trans2 EPA ID: Not reported
TSD ID: NJD000768093
Waste Code: F002 - HALO SOLV + STILL BOTTOMS FM REC OF SOLV
Quantity: 00195
Units: P - Pounds
Number of Containers: 001
Container Type: DF - Fiberboard or plastic drums (glass)
Handling Method: B Incineration, heat recovery, burning.
Specific Gravity: 100
Year: 94

Document ID: NJA1959185
Manifest Status: Completed after the designated time period for a TSD to get a copy to the DEC
Trans1 State ID: NJDEPS869
Trans2 State ID: Not reported
Generator Ship Date: 941101
Trans1 Recv Date: 941101
Trans2 Recv Date: Not reported
TSD Site Recv Date: 941101
Part A Recv Date: 941117
Part B Recv Date: 941216
Generator EPA ID: NY0000228981
Trans1 EPA ID: ILD984908202
Trans2 EPA ID: Not reported
TSD ID: NJD000768093
Waste Code: F002 - HALO SOLV + STILL BOTTOMS FM REC OF SOLV
Quantity: 00390
Units: P - Pounds
Number of Containers: 002

Map ID
 Direction
 Distance
 Elevation

MAP FINDINGS

Site

Database(s)

EDR ID Number
 EPA ID Number

KAE LEE CLEANERS (Continued)

1000890028

Container Type: DF - Fiberboard or plastic drums (glass)
 Handling Method: B Incineration, heat recovery, burning.
 Specific Gravity: 100
 Year: 94

[Click this hyperlink](#) while viewing on your computer to access
 4 additional NY_MANIFEST: record(s) in the EDR Site Report.

BD225
SW
1/8-1/4
0.236 mi.
1248 ft.

MARCEL/KAE LEE CLEANERS
687 AMSTERDAM AVENUE
NEW YORK, NY 10025

NY DRYCLEANERS

S110247220
N/A

Site 2 of 2 in cluster BD

Relative:
Higher

DRYCLEANERS:
 Facility ID: 2-6202-01615
 Phone Number: Not reported
 Region: 2
 Registration Effective Date: 9/18/2000 10:05:11:633
 Inspection Date: 08AUG26
 Install Date: Not reported
 Drop Shop: Y
 Shutdown: Not reported
 Alternate Solvent: Not reported
 Current Business: DROPSHOP

Actual:
102 ft.

BE226
SW
1/8-1/4
0.237 mi.
1253 ft.

WESTWIND CORP
175 WEST 93RD STREET
NEW YORK, NY 10025

NY AST
NY HIST AST

U003394845
N/A

Site 1 of 2 in cluster BE

Relative:
Higher

AST:
 Region: STATE
 DEC Region: 2
 Site Status: Active
 Facility Id: 2-472654
 Program Type: PBS
 UTM X: 586844.71597999998
 UTM Y: 4516170.54794
 Expiration Date: 2014/03/28

Actual:
109 ft.

Affiliation Records:

Site Id: 20749
 Affiliation Type: On-Site Operator
 Company Name: WESTWIND CORP
 Contact Type: Not reported
 Contact Name: NICK ALBA
 Address1: Not reported
 Address2: Not reported
 City: Not reported
 State: NN
 Zip Code: Not reported
 Country Code: 001
 Phone: (917) 440-6077
 Phone Ext: Not reported
 Email: Not reported

Map ID
Direction
Distance
Elevation

MAP FINDINGS

Site

Database(s)

EDR ID Number
EPA ID Number

WESTWIND CORP (Continued)

U003394845

Fax Number: Not reported
Modified By: MSBAPTIS
Date Last Modified: 5/13/2009

Site Id: 20749
Affiliation Type: Owner
Company Name: WESTWIND CORP
Contact Type: Not reported
Contact Name: Not reported
Address1: 250 PARK AVE SO., 4TH FL
Address2: Not reported
City: NEW YORK
State: NY
Zip Code: 10003
Country Code: 001
Phone: (212) 557-3600
Phone Ext: Not reported
Email: Not reported
Fax Number: Not reported
Modified By: NRLOMBAR
Date Last Modified: 5/18/2009

Site Id: 20749
Affiliation Type: Mail Contact
Company Name: TUDOR REALTY SERVICES
Contact Type: Not reported
Contact Name: ANTHONY COLELLA
Address1: 250 PARK AVE SOUTH
Address2: 4TH FLOOR
City: NEW YORK
State: NY
Zip Code: 10003
Country Code: 001
Phone: (212) 557-3600
Phone Ext: Not reported
Email: Not reported
Fax Number: Not reported
Modified By: NRLOMBAR
Date Last Modified: 5/18/2009

Site Id: 20749
Affiliation Type: Emergency Contact
Company Name: WEST WIND CORP
Contact Type: Not reported
Contact Name: ERIC GREENBERG
Address1: Not reported
Address2: Not reported
City: Not reported
State: NN
Zip Code: Not reported
Country Code: 999
Phone: (212) 557-3600
Phone Ext: Not reported
Email: Not reported
Fax Number: Not reported
Modified By: MSBAPTIS
Date Last Modified: 5/13/2009

Map ID
Direction
Distance
Elevation

MAP FINDINGS

Site

Database(s)

EDR ID Number
EPA ID Number

WESTWIND CORP (Continued)

U003394845

Equipment Records:

J02 - Dispenser - Suction
D01 - Pipe Type - Steel/Carbon Steel/Iron
G03 - Tank Secondary Containment - Vault (w/o access)
A00 - Tank Internal Protection - None
L09 - Piping Leak Detection - Exempt Suction Piping
F00 - Pipe External Protection - None
K00 - Spill Prevention - None
B00 - Tank External Protection - None
H04 - Tank Leak Detection - Groundwater Well
C00 - Pipe Location - No Piping
I04 - Overfill - Product Level Gauge (A/G)
E00 - Piping Secondary Containment - None
G03 - Tank Secondary Containment - Vault (w/o access)
C00 - Pipe Location - No Piping
H04 - Tank Leak Detection - Groundwater Well
F00 - Pipe External Protection - None
E00 - Piping Secondary Containment - None
I04 - Overfill - Product Level Gauge (A/G)
L09 - Piping Leak Detection - Exempt Suction Piping
J02 - Dispenser - Suction
B00 - Tank External Protection - None
A00 - Tank Internal Protection - None
D01 - Pipe Type - Steel/Carbon Steel/Iron
K00 - Spill Prevention - None

Tank Info:

Tank Number: 001
Tank Id: 37183
Tank Location: 1
Tank Type: Steel/Carbon Steel/Iron
Tank Status: Closed - In Place
Tank Model: Not reported
Pipe Model: Not reported
Install Date: Not reported
Capacity Gallons: 7500
Tightness Test Method: NN
Date Test: Not reported
Next Test Date: Not reported
Date Tank Closed: 4/1/2009
Register: True
Modified By: NRLOMBAR
Last Modified: 5/18/2009

Tank Number: 002
Tank Id: 37184
Tank Location: 1
Tank Type: Steel/Carbon Steel/Iron
Tank Status: In Service
Tank Model: Not reported
Pipe Model: Not reported
Install Date: 1/1/1974
Capacity Gallons: 7500
Tightness Test Method: NN
Date Test: Not reported

Map ID
Direction
Distance
Elevation

MAP FINDINGS

Site

Database(s)

EDR ID Number
EPA ID Number

WESTWIND CORP (Continued)

U003394845

Next Test Date: Not reported
Date Tank Closed: Not reported
Register: True
Modified By: MSBAPTIS
Last Modified: 5/13/2009

HIST AST:

PBS Number: 2-472654
SWIS Code: 6201
Operator: DOMINICK ALBE
Facility Phone: (212) 961-1829
Facility Addr2: 175 WEST 93RD STREET
Facility Type: APARTMENT BUILDING
Emergency: JAY YABLONSKY
Emergency Tel: (212) 875-1500
Old PBSNO: Not reported
Date Inspected: Not reported
Inspector: Not reported
Result of Inspection: Not reported
Owner Name: WEST WIND CORP C/O APRAN ASSOCIATES INC
Owner Address: 210 WEST 89TH STREET
Owner City,St,Zip: NEW YORK, NY 10024
Federal ID: Not reported
Owner Tel: (212) 875-1500
Owner Type: Corporate/Commercial
Owner Subtype: Not reported
Mailing Contact: WESTWIND CORP
Mailing Name: WEST WIND CORP
Mailing Address: C/O APRAN ASSOCIAT INC
Mailing Address 2: 210 WEST 89TH STREET
Mailing City,St,Zip: NEW YORK, NY 10024
Mailing Telephone: (212) 875-1500
Owner Mark: First Owner
Facility Status: 1 - Active PBS facility, i.e. total capacity of the PBS tanks is greater than 1,100 gallons, regardless if Subpart 360-14 tanks exist or not at the facility.

Certification Flag: False
Certification Date: 04/03/2000
Expiration: 03/28/2004
Renew Flag: False
Renew Date: Not reported
Total Capacity: 15000
FAMT: True
Facility Screen: No Missing Data
Owner Screen: No Missing Data
Tank Screen: Minor Data Missing
Dead Letter: False
CBS Number: Not reported
Town or City: NEW YORK CITY
County Code: 62
Town or City Code: 01
Region: 2

Tank ID: 001
Tank Location: ABOVEGROUND
Tank Status: In Service
Install Date: Not reported

Map ID
Direction
Distance
Elevation

MAP FINDINGS

Site

Database(s)

EDR ID Number
EPA ID Number

WESTWIND CORP (Continued)

U003394845

Capacity (Gal): 7500
Product Stored: NOS 5 OR 6 FUEL OIL
Tank Type: Steel/carbon steel
Tank Internal: Not reported
Tank External: Not reported
Pipe Location: Not reported
Pipe Type: STEEL/IRON
Pipe Internal: Not reported
Pipe External: Not reported
Tank Containment: Diking
Leak Detection: 3
Overfill Protection: 4
Dispenser Method: Suction
Date Tested: Not reported
Next Test Date: Not reported
Missing Data for Tank: Minor Data Missing
Date Closed: Not reported
Test Method: Not reported
Deleted: False
Updated: True
SPDES Number: Not reported
Lat/Long: Not reported

Tank ID: 002
Tank Location: ABOVEGROUND
Tank Status: In Service
Install Date: Not reported
Capacity (Gal): 7500
Product Stored: NOS 5 OR 6 FUEL OIL
Tank Type: Steel/carbon steel
Tank Internal: Not reported
Tank External: Not reported
Pipe Location: Not reported
Pipe Type: STEEL/IRON
Pipe Internal: Not reported
Pipe External: Not reported
Tank Containment: Diking
Leak Detection: 3
Overfill Protection: 4
Dispenser Method: Suction
Date Tested: Not reported
Next Test Date: Not reported
Missing Data for Tank: Minor Data Missing
Date Closed: Not reported
Test Method: Not reported
Deleted: False
Updated: False
SPDES Number: Not reported
Lat/Long: Not reported

MAP FINDINGS

Map ID
Direction
Distance
Elevation

Site

Database(s)

EDR ID Number
EPA ID Number

AY227
North
1/8-1/4
0.238 mi.
1255 ft.

V&C/AQUARIUS CLEANERS
854 AMSTERDAM AVENUE #1
NEW YORK, NY 10025

NY DRYCLEANERS

S110248221
N/A

Site 2 of 7 in cluster AY

Relative:
Higher

DRYCLEANERS:
Facility ID: 2-6202-01496
Phone Number: Not reported
Region: 2
Registration Effective Date: N/A
Inspection Date: 03OCT20
Install Date: Not reported
Drop Shop: Not reported
Shutdown: Y
Alternate Solvent: Not reported
Current Business: CHINESE RESTAURANT

Actual:
100 ft.

AY228
North
1/8-1/4
0.238 mi.
1255 ft.

W LEE CLEANERS
854 AMSTERDAM AVE
NEW YORK, NY 10025

RCRA-NonGen
FINDS
NY MANIFEST

1000201898
NYD121569131

Site 3 of 7 in cluster AY

Relative:
Higher

RCRA-NonGen:
Date form received by agency: 01/01/2007
Facility name: W-LEE CLEANERS
Facility address: 854 AMSTERDAM AVE
NEW YORK, NY 10025
EPA ID: NYD121569131
Mailing address: ANSTERDAM AVE
NEW YORK, NY 10025
Contact: Not reported
Contact address: ANSTERDAM AVE
NEW YORK, NY 10025
Contact country: US
Contact telephone: Not reported
Contact email: Not reported
EPA Region: 02
Classification: Non-Generator
Description: Handler: Non-Generators do not presently generate hazardous waste

Actual:
100 ft.

Owner/Operator Summary:

Owner/operator name: Not reported
Owner/operator address: NOT REQUIRED
NOT REQUIRED, WY 99999
Owner/operator country: US
Owner/operator telephone: (212) 555-1212
Legal status: Private
Owner/Operator Type: Operator
Owner/Op start date: Not reported
Owner/Op end date: Not reported

Owner/operator name: Not reported
Owner/operator address: NOT REQUIRED
NOT REQUIRED, WY 99999
Owner/operator country: US
Owner/operator telephone: (212) 555-1212
Legal status: Private

Map ID
Direction
Distance
Elevation

MAP FINDINGS

Site

Database(s)

EDR ID Number
EPA ID Number

W LEE CLEANERS (Continued)

1000201898

Owner/Operator Type: Owner
Owner/Op start date: Not reported
Owner/Op end date: Not reported

Handler Activities Summary:

U.S. importer of hazardous waste: No
Mixed waste (haz. and radioactive): No
Recycler of hazardous waste: No
Transporter of hazardous waste: No
Treater, storer or disposer of HW: No
Underground injection activity: No
On-site burner exemption: No
Furnace exemption: No
Used oil fuel burner: No
Used oil processor: No
User oil refiner: No
Used oil fuel marketer to burner: No
Used oil Specification marketer: No
Used oil transfer facility: No
Used oil transporter: No

Historical Generators:

Date form received by agency: 01/01/2006
Facility name: W-LEE CLEANERS
Classification: Not a generator, verified

Date form received by agency: 07/08/1999
Facility name: W-LEE CLEANERS
Classification: Not a generator, verified

Date form received by agency: 09/26/1985
Facility name: W-LEE CLEANERS
Classification: Large Quantity Generator

Violation Status: No violations found

FINDS:

Registry ID: 110004381838

Environmental Interest/Information System

RCRAInfo is a national information system that supports the Resource Conservation and Recovery Act (RCRA) program through the tracking of events and activities related to facilities that generate, transport, and treat, store, or dispose of hazardous waste. RCRAInfo allows RCRA program staff to track the notification, permit, compliance, and corrective action activities required under RCRA.

NY MANIFEST:

EPA ID: NYD121569131
Country: USA
Mailing Name: W LEE CLNRS
Mailing Contact: N/S
Mailing Address: 854 AMSTERDAM AVE
Mailing Address 2: Not reported

Map ID
Direction
Distance
Elevation

MAP FINDINGS

Site

Database(s)

EDR ID Number
EPA ID Number

W LEE CLEANERS (Continued)

1000201898

Mailing City: NEW YORK
Mailing State: NY
Mailing Zip: 10025
Mailing Zip4: Not reported
Mailing Country: USA
Mailing Phone: 212-666-1443

Document ID: NJA0444973
Manifest Status: Completed copy
Trans1 State ID: NJDEPS869
Trans2 State ID: Not reported
Generator Ship Date: 880511
Trans1 Recv Date: 880511
Trans2 Recv Date: Not reported
TSD Site Recv Date: 880511
Part A Recv Date: 880517
Part B Recv Date: 880527
Generator EPA ID: NYD121569131
Trans1 EPA ID: ILD051060408
Trans2 EPA ID: Not reported
TSDF ID: NJD000768093
Waste Code: F002 - HALO SOLV + STILL BOTTOMS FM REC OF SOLV
Quantity: 00105
Units: P - Pounds
Number of Containers: 002
Container Type: DM - Metal drums, barrels
Handling Method: R Material recovery of more than 75 percent of the total material.
Specific Gravity: 100
Year: 88

Document ID: NJA0512993
Manifest Status: Completed copy
Trans1 State ID: NJDEPS869
Trans2 State ID: Not reported
Generator Ship Date: 881205
Trans1 Recv Date: 881205
Trans2 Recv Date: Not reported
TSD Site Recv Date: 881205
Part A Recv Date: 881207
Part B Recv Date: 881220
Generator EPA ID: NYD121569131
Trans1 EPA ID: ILD051060408
Trans2 EPA ID: Not reported
TSDF ID: NJD000768093
Waste Code: F002 - HALO SOLV + STILL BOTTOMS FM REC OF SOLV
Quantity: 00070
Units: P - Pounds
Number of Containers: 001
Container Type: DM - Metal drums, barrels
Handling Method: R Material recovery of more than 75 percent of the total material.
Specific Gravity: 100
Year: 88

MAP FINDINGS

Map ID			EDR ID Number
Direction			EPA ID Number
Distance			
Elevation	Site	Database(s)	

AP229 SSW 1/8-1/4 0.238 mi. 1257 ft.	CON EDISON COLUMBUS AVE & W 93RD ST NEW YORK, NY 10025 Site 3 of 5 in cluster AP	RCRA-SQG	1014396461 NYP004187316
---	---	-----------------	--

Relative:
Higher

RCRA-SQG:

Actual:
120 ft.

Date form received by agency: 07/28/2009
 Facility name: CON EDISON
 Facility address: COLUMBUS AVE & W 93RD ST
 NEW YORK, NY 10025
 EPA ID: NYP004187316
 Mailing address: 4 IRVING PL, RM 828
 NEW YORK, NY 10003
 Contact: PAUL WALSH
 Contact address: Not reported
 Not reported
 Contact country: Not reported
 Contact telephone: (347) 203-0646
 Contact email: Not reported
 EPA Region: 02
 Classification: Conditionally Exempt Small Quantity Generator
 Description: Handler: generates 100 kg or less of hazardous waste per calendar month, and accumulates 1000 kg or less of hazardous waste at any time; or generates 1 kg or less of acutely hazardous waste per calendar month, and accumulates at any time: 1 kg or less of acutely hazardous waste; or 100 kg or less of any residue or contaminated soil, waste or other debris resulting from the cleanup of a spill, into or on any land or water, of acutely hazardous waste; or generates 100 kg or less of any residue or contaminated soil, waste or other debris resulting from the cleanup of a spill, into or on any land or water, of acutely hazardous waste during any calendar month, and accumulates at any time: 1 kg or less of acutely hazardous waste; or 100 kg or less of any residue or contaminated soil, waste or other debris resulting from the cleanup of a spill, into or on any land or water, of acutely hazardous waste

Handler Activities Summary:

U.S. importer of hazardous waste: No
 Mixed waste (haz. and radioactive): No
 Recycler of hazardous waste: No
 Transporter of hazardous waste: No
 Treater, storer or disposer of HW: No
 Underground injection activity: No
 On-site burner exemption: No
 Furnace exemption: No
 Used oil fuel burner: No
 Used oil processor: No
 User oil refiner: No
 Used oil fuel marketer to burner: No
 Used oil Specification marketer: No
 Used oil transfer facility: No
 Used oil transporter: No

Violation Status: No violations found

MAP FINDINGS

Map ID
Direction
Distance
Elevation

Site

Database(s)

EDR ID Number
EPA ID Number

AP230 **CONSOLIDATED EDISON**
SSW **W 93 ST AND COLUMBUS AVE**
1/8-1/4 **NEW YORK, NY 10025**
0.238 mi.
1257 ft. **Site 4 of 5 in cluster AP**

NY MANIFEST **S110045583**
 N/A

Relative:
Higher

NY MANIFEST:

EPA ID: NYP004187308
Country: USA
Mailing Name: CONSOLIDATED EDISON
Mailing Contact: CONSOLIDATED EDISON
Mailing Address: 4 IRVING PLACE RM 828
Mailing Address 2: Not reported
Mailing City: NEW YORK
Mailing State: NY
Mailing Zip: 10003
Mailing Zip4: Not reported
Mailing Country: USA
Mailing Phone: 212-460-2808

Actual:
120 ft.

Document ID: Not reported
Manifest Status: Not reported
Trans1 State ID: NJ0000027193
Trans2 State ID: Not reported
Generator Ship Date: 2009-08-04
Trans1 Recv Date: 2009-08-04
Trans2 Recv Date: Not reported
TSD Site Recv Date: 2009-08-04
Part A Recv Date: Not reported
Part B Recv Date: Not reported
Generator EPA ID: NYP004187308
Trans1 EPA ID: Not reported
Trans2 EPA ID: Not reported
TSD ID: NJD002200046
Waste Code: Not reported
Quantity: 5000.0
Units: P - Pounds
Number of Containers: 1.0
Container Type: TT - Cargo tank, tank trucks
Handling Method: T Chemical, physical, or biological treatment.
Specific Gravity: 1.0
Year: 09
Manifest Tracking Num: 001084204GBF
Import Ind: N
Export Ind: N
Discr Quantity Ind: N
Discr Type Ind: N
Discr Residue Ind: N
Discr Partial Reject Ind: N
Discr Full Reject Ind: N
Manifest Ref Num: Not reported
Alt Fac RCRA Id: Not reported
Alt Fac Sign Date: Not reported
Mgmt Method Type Code: H111

Document ID: Not reported
Manifest Status: Not reported

Map ID
Direction
Distance
Elevation

MAP FINDINGS

Site

Database(s)

EDR ID Number
EPA ID Number

CONSOLIDATED EDISON (Continued)

S110045583

Trans1 State ID: NJ0000027193
Trans2 State ID: Not reported
Generator Ship Date: 2009-08-04
Trans1 Recv Date: 2009-08-04
Trans2 Recv Date: Not reported
TSD Site Recv Date: 2009-08-04
Part A Recv Date: Not reported
Part B Recv Date: Not reported
Generator EPA ID: NYP004187308
Trans1 EPA ID: Not reported
Trans2 EPA ID: Not reported
TSD ID: NJD002200046
Waste Code: Not reported
Quantity: 5000.0
Units: P - Pounds
Number of Containers: 1.0
Container Type: TT - Cargo tank, tank trucks
Handling Method: T Chemical, physical, or biological treatment.
Specific Gravity: 1.0
Year: 09
Manifest Tracking Num: 001084204GBF
Import Ind: N
Export Ind: N
Discr Quantity Ind: N
Discr Type Ind: N
Discr Residue Ind: N
Discr Partial Reject Ind: N
Discr Full Reject Ind: N
Manifest Ref Num: Not reported
Alt Fac RCRA Id: Not reported
Alt Fac Sign Date: Not reported
Mgmt Method Type Code: H111

AP231
SSW
1/8-1/4
0.238 mi.
1259 ft.

LEADER HOUSE
100 WEST 93RD ST
NEW YORK, NY 10025
Site 5 of 5 in cluster AP

NY UST U000402312
NY HIST UST N/A

Relative:
Higher

UST:
Facility Id: 2-237663
Region: STATE
DEC Region: 2
Site Status: Active
Program Type: PBS
Expiration Date: 2012/07/20
UTM X: 587011.45091000001
UTM Y: 4516063.1512200003

Actual:
120 ft.

Affiliation Records:
Site Id: 8868
Affiliation Type: Owner
Company Name: THE 100 WEST 93 ST CONDOMINIUM
Contact Type: ASSISTANT DIRECTOR
Contact Name: JOHN MULHOLLAND A/A/F
Address1: 1230 PENNSYLVANIA AVE
Address2: Not reported
City: BROOKLYN

Map ID
Direction
Distance
Elevation

MAP FINDINGS

Site

Database(s)

EDR ID Number
EPA ID Number

LEADER HOUSE (Continued)

U000402312

State: NY
Zip Code: 11239
Country Code: 001
Phone: (718) 346-9205
Phone Ext: Not reported
Email: Not reported
Fax Number: Not reported
Modified By: KXTANG
Date Last Modified: 5/18/2007

Site Id: 8868
Affiliation Type: On-Site Operator
Company Name: LEADER HOUSE
Contact Type: Not reported
Contact Name: GRENADIER REALTY/ENERGY SERV
Address1: Not reported
Address2: Not reported
City: Not reported
State: NN
Zip Code: Not reported
Country Code: 001
Phone: (212) 865-1877
Phone Ext: Not reported
Email: Not reported
Fax Number: Not reported
Modified By: TRANSLAT
Date Last Modified: 3/4/2004

Site Id: 8868
Affiliation Type: Mail Contact
Company Name: GRENADIER REALTY
Contact Type: Not reported
Contact Name: JOHN HULHOLLAND A/A/F
Address1: 1230 PENNSYLVANIA AVE
Address2: Not reported
City: BROOKLYN
State: NY
Zip Code: 11239
Country Code: 001
Phone: (718) 240-4664
Phone Ext: Not reported
Email: Not reported
Fax Number: Not reported
Modified By: KXTANG
Date Last Modified: 5/18/2007

Site Id: 8868
Affiliation Type: Emergency Contact
Company Name: LEADER HOUSE ASSOC
Contact Type: Not reported
Contact Name: LUIS GARCIA
Address1: Not reported
Address2: Not reported
City: Not reported
State: NN
Zip Code: Not reported
Country Code: 001

Map ID
Direction
Distance
Elevation

MAP FINDINGS

Site

Database(s)

EDR ID Number
EPA ID Number

LEADER HOUSE (Continued)

U000402312

Phone: (212) 865-1877
Phone Ext: Not reported
Email: Not reported
Fax Number: Not reported
Modified By: TRANSLAT
Date Last Modified: 3/4/2004

Equipment Records:

J02 - Dispenser - Suction
F00 - Pipe External Protection - None
I04 - Overfill - Product Level Gauge (A/G)
B00 - Tank External Protection - None
A00 - Tank Internal Protection - None
L09 - Piping Leak Detection - Exempt Suction Piping
D01 - Pipe Type - Steel/Carbon Steel/Iron
G03 - Tank Secondary Containment - Vault (w/o access)
C00 - Pipe Location - No Piping
H00 - Tank Leak Detection - None

Tank Info:

Site ID: 8868

Tank Number: 001
Tank ID: 17287
Tank Status: In Service
Tank Model: Not reported
Pipe Model: Not reported
Install Date: 12/1/1973
Capacity Gallons: 20000
Tightness Test Method: NN
Next Test Date: Not reported
Date Tank Closed: Not reported
Tank Location: 5
Tank Type: Steel/carbon steel
Date Test: Not reported
Register: True
Modified By: TRANSLAT
Last Modified: 3/4/2004

HIST UST:

PBS Number: 2-237663
SPDES Number: Not reported
Emergency Contact: LUIS GARCIA
Emergency Telephone: (212) 865-1877
Operator: GRENADIER REALTY/ENERGY SERV
Operator Telephone: (212) 865-1877
Owner Name: LEADER HOUSE ASSOC
Owner Address: 1230 PENNSYLVANIA AVE
Owner City,St,Zip: BROOKLYN, NY 11239
Owner Telephone: (718) 346-9205
Owner Type: Not reported
Owner Subtype: Not reported
Mailing Name: LEADER HOUSE ASSOC
Mailing Address: 1230 PENNSYLVANIA AVE
Mailing Address 2: Not reported
Mailing City,St,Zip: BROOKLYN, NY 10239
Mailing Contact: GRENADIER REALTY CORP.

Map ID
Direction
Distance
Elevation

MAP FINDINGS

Site

Database(s)

EDR ID Number
EPA ID Number

LEADER HOUSE (Continued)

U000402312

Mailing Telephone: (212) 865-1877
Owner Mark: First Owner
Facility Status: 1 - Active PBS facility, i.e. total capacity of the PBS tanks is greater than 1,100 gallons, regardless if Subpart 360-14 tanks exist or not at the facility.
Facility Addr2: 100 WEST 93RD ST
SWIS ID: 6201
Old PBS Number: Not reported
Facility Type: Not reported
Inspected Date: Not reported
Inspector: Not reported
Inspection Result: Not reported
Federal ID: Not reported
Certification Flag: False
Certification Date: 01/28/1998
Expiration Date: 07/20/2002
Renew Flag: False
Renewal Date: Not reported
Total Capacity: 20000
FAMT: True
Facility Screen: Minor Data Missing
Owner Screen: Minor Data Missing
Tank Screen: Minor Data Missing
Dead Letter: False
CBS Number: Not reported
Town or City: NEW YORK CITY
County Code: 62
Town or City: 01
Region: 2

Tank Id: 001
Tank Location: UNDERGROUND
Tank Status: In Service
Install Date: 19731201
Capacity (gals): 20000
Product Stored: NOS 5 OR 6 FUEL OIL
Tank Type: Steel/carbon steel
Tank Internal: Not reported
Tank External: Not reported
Pipe Location: Not reported
Pipe Type: STEEL/IRON
Pipe Internal: Not reported
Pipe External: Not reported
Second Containment: Diking
Leak Detection: None
Overfill Prot: Product Level Gauge
Dispenser: Suction
Date Tested: Not reported
Next Test Date: Not reported
Missing Data for Tank: Minor Data Missing
Date Closed: Not reported
Test Method: Not reported
Deleted: False
Updated: True
Lat/long: Not reported

MAP FINDINGS

Map ID
 Direction
 Distance
 Elevation

Site

Database(s)

EDR ID Number
 EPA ID Number

AT232
SSE
1/8-1/4
0.238 mi.
1259 ft.

FRED TERRELL
12 WEST 95TH ST
MANHATTAN, NY
Site 2 of 3 in cluster AT

NY LTANKS **S105135373**
NY HIST LTANKS **N/A**

Relative:
Higher

LTANKS:

Actual:
106 ft.

Site ID: 112067
 Spill No: 0105465
 Spill Date: 8/20/2001
 Spill Cause: Tank Overfill
 Spill Source: Private Dwelling
 Spill Class: Known release with minimal potential for fire or hazard. DEC Response. Willing Responsible Party. Corrective action taken.
 Spill Closed Dt: 8/21/2001
 Facility Addr2: Not reported
 Cleanup Ceased: Not reported
 Cleanup Meets Standard: False
 SWIS: 3101
 Investigator: MCTIBBE
 Referred To: Not reported
 Reported to Dept: 8/20/2001
 CID: 397
 Water Affected: Not reported
 Spill Notifier: Responsible Party
 Last Inspection: Not reported
 Recommended Penalty: Penalty Not Recommended
 UST Involvement: False
 Remediation Phase: 0
 Date Entered In Computer: 8/20/2001
 Spill Record Last Update: 8/23/2001
 Spiller Name: CALLER
 Spiller Company: METRO FUEL
 Spiller Address: 500 KINGSLAND AV
 Spiller City,St,Zip: BROOKLYN, NY 11222-001
 Spiller County: 001
 Spiller Contact: BOB SNYDER
 Spiller Phone: (718) 383-1400
 Spiller Extention: Not reported
 DEC Region: 2
 DER Facility ID: 97929
 Remarks: driver overfilled the tank in the house

Material:

Site ID: 112067
 Operable Unit ID: 842381
 Operable Unit: 01
 Material ID: 533932
 Material Code: 0001
 Material Name: #2 Fuel Oil
 Case No.: Not reported
 Material FA: Petroleum
 Quantity: 2
 Units: Gallons
 Recovered: 2
 Resource Affected: Not reported
 Oxygenate: False

Map ID
Direction
Distance
Elevation

MAP FINDINGS

Site

Database(s)

EDR ID Number
EPA ID Number

FRED TERRELL (Continued)

S105135373

Tank Test:

Site ID: Not reported
Spill Tank Test: Not reported
Tank Number: Not reported
Tank Size: Not reported
Test Method: Not reported
Leak Rate: Not reported
Gross Fail: Not reported
Modified By: Not reported
Last Modified: Not reported
Test Method: Not reported

HIST LTANKS:

Region of Spill: 2
Spill Number: 0105465
Spill Date: 08/20/2001
Spill Time: 16:30
Spill Cause: Tank Overfill
Resource Affectd: On Land
Water Affected: Not reported
Spill Source: Private Dwelling
Spill Class: Known release with minimal potential for fire or hazard. DEC Response.
Willing Responsible Party. Corrective action taken.
Spill Closed Dt: 08/21/01
Cleanup Ceased: / /
Cleanup Meets Standard: False
Investigator: TIBBE
Caller Name: Not reported
Caller Agency: Not reported
Caller Phone: Not reported
Caller Extension: Not reported
Notifier Name: Not reported
Notifier Agency: Not reported
Notifier Phone: Not reported
Notifier Extension: Not reported
Reported to Department Date: 08/20/01
Reported to Department Time: 19:24
SWIS: 62
Spiller Contact: BOB SNYDER
Spiller Phone: (718) 383-1400
Spiller Extention: Not reported
Spiller Name: METRO FUEL
Spiller Address: 500 KINGSLAND AV
Spiller City,St,Zip: BROOKLYN, NY 11222-
Spiller Cleanup Date: / /
Facility Contact: CALLER
Facility Phone: (718) 383-1400
Facility Extention: Not reported
Spill Notifier: Responsible Party
PBS Number: Not reported
Last Inspection: / /
Recommended Penalty: Penalty Not Recommended
Enforcement Date: / /
Investigation Complete: / /
UST Involvement: False

Map ID
Direction
Distance
Elevation

MAP FINDINGS

Site

Database(s)

EDR ID Number
EPA ID Number

FRED TERRELL (Continued)

S105135373

Date Region Sent Summary to Central Office: / /
Corrective Action Plan Submitted: / /
Date Spill Entered In Computer Data File: 08/20/01
Time Spill Entered In Computer Data File: Not reported
Spill Record Last Update: 08/23/01
Is Updated: False

Tank:

PBS Number: Not reported
Tank Number: Not reported
Tank Size: Not reported
Test Method: Not reported
Leak Rate Failed Tank: Not reported
Gross Leak Rate: Not reported

Material:

Material Class Type: Petroleum
Quantity Spilled: 2
Unkonwn Quantity Spilled: False
Units: Gallons
Quantity Recovered: 2
Unkonwn Quantity Recovered: False
Material: #2 FUEL OIL
Class Type: #2 FUEL OIL
Times Material Entry In File: 24464
CAS Number: Not reported
Last Date: 19941207
DEC Remarks: METRO PUT DOWN SPEEDI DRI. RETURNED ON 8/21/01 TO RETRIEVE SPEEDI DRI. NO DRAINS OR SEWERS AFFECTED.
Spill Cause: driver overfilled the tank in the house

BF233
East
1/8-1/4
0.240 mi.
1265 ft.

CONSOLIDATED EDISON
19 WEST 100TH STREET
MANHATTAN, NY 10020

NY MANIFEST **S110045707**
N/A

Site 1 of 3 in cluster BF

Relative:
Lower

NY MANIFEST:
EPA ID: NYP004187548
Country: USA
Mailing Name: CONSOLIDATED EDISON
Mailing Contact: FRANKLYN MURRAY
Mailing Address: 4 IRVING PLACE RM 828
Mailing Address 2: Not reported
Mailing City: NEW YORK
Mailing State: NY
Mailing Zip: 10003
Mailing Zip4: Not reported
Mailing Country: USA
Mailing Phone: 212-460-2808

Actual:
83 ft.

Document ID: Not reported
Manifest Status: Not reported
Trans1 State ID: NJ0000027193
Trans2 State ID: Not reported
Generator Ship Date: 2009-08-03
Trans1 Recv Date: 2009-08-03

Map ID
Direction
Distance
Elevation

MAP FINDINGS

Site

Database(s)

EDR ID Number
EPA ID Number

CONSOLIDATED EDISON (Continued)

S110045707

Trans2 Recv Date: Not reported
TSD Site Recv Date: 2009-08-03
Part A Recv Date: Not reported
Part B Recv Date: Not reported
Generator EPA ID: NYP004187548
Trans1 EPA ID: Not reported
Trans2 EPA ID: Not reported
TSD ID: NJD002200046
Waste Code: Not reported
Quantity: 1500.0
Units: P - Pounds
Number of Containers: 1.0
Container Type: TT - Cargo tank, tank trucks
Handling Method: T Chemical, physical, or biological treatment.
Specific Gravity: 1.0
Year: 09
Manifest Tracking Num: 001084200GBF
Import Ind: N
Export Ind: N
Discr Quantity Ind: N
Discr Type Ind: N
Discr Residue Ind: N
Discr Partial Reject Ind: N
Discr Full Reject Ind: N
Manifest Ref Num: Not reported
Alt Fac RCRA Id: Not reported
Alt Fac Sign Date: Not reported
Mgmt Method Type Code: H111

Document ID: Not reported
Manifest Status: Not reported
Trans1 State ID: NJ0000027193
Trans2 State ID: Not reported
Generator Ship Date: 2009-08-03
Trans1 Recv Date: 2009-08-03
Trans2 Recv Date: Not reported
TSD Site Recv Date: 2009-08-03
Part A Recv Date: Not reported
Part B Recv Date: Not reported
Generator EPA ID: NYP004187548
Trans1 EPA ID: Not reported
Trans2 EPA ID: Not reported
TSD ID: NJD002200046
Waste Code: Not reported
Quantity: 1500.0
Units: P - Pounds
Number of Containers: 1.0
Container Type: TT - Cargo tank, tank trucks
Handling Method: T Chemical, physical, or biological treatment.
Specific Gravity: 1.0
Year: 09
Manifest Tracking Num: 001084200GBF
Import Ind: N
Export Ind: N
Discr Quantity Ind: N
Discr Type Ind: N

Map ID
Direction
Distance
Elevation

MAP FINDINGS

Site

Database(s)

EDR ID Number
EPA ID Number

CONSOLIDATED EDISON (Continued)

S110045707

Discr Residue Ind: N
Discr Partial Reject Ind: N
Discr Full Reject Ind: N
Manifest Ref Num: Not reported
Alt Fac RCRA Id: Not reported
Alt Fac Sign Date: Not reported
Mgmt Method Type Code: H111

AV234
NNW
1/8-1/4
0.241 mi.
1270 ft.

NIV REALTY, LLC
215 WEST 101ST STREET
NEW YORK, NY 10025

NY AST A100320184
N/A

Site 3 of 3 in cluster AV

Relative:
Higher

AST:
Region: STATE
DEC Region: 2
Site Status: Active
Facility Id: 2-205109
Program Type: PBS
UTM X: 587013.38092999998
UTM Y: 4516824.6716600005
Expiration Date: 2012/07/20

Actual:
94 ft.

Affiliation Records:
Site Id: 7163
Affiliation Type: Owner
Company Name: NIV REALTY LLC
Contact Type: MEMBER
Contact Name: UZI EINY
Address1: 700 WEST END AVENUE
Address2: Not reported
City: NEW YORK
State: NY
Zip Code: 10025
Country Code: 001
Phone: (212) 749-5399
Phone Ext: Not reported
Email: Not reported
Fax Number: Not reported
Modified By: msbaptis
Date Last Modified: 5/22/2008

Site Id: 7163
Affiliation Type: Mail Contact
Company Name: NIV REALTY LLC
Contact Type: Not reported
Contact Name: Not reported
Address1: 700 WEST END AVENUE
Address2: Not reported
City: NEW YORK
State: NY
Zip Code: 10025
Country Code: 001
Phone: (212) 749-5399
Phone Ext: Not reported
Email: Not reported
Fax Number: Not reported

Map ID
Direction
Distance
Elevation

MAP FINDINGS

Site

Database(s)

EDR ID Number
EPA ID Number

NIV REALTY, LLC (Continued)

A100320184

Modified By: msbaptis
Date Last Modified: 5/23/2008

Site Id: 7163
Affiliation Type: Emergency Contact
Company Name: NIV REALTY LLC
Contact Type: Not reported
Contact Name: UZI EINY
Address1: Not reported
Address2: Not reported
City: Not reported
State: NN
Zip Code: Not reported
Country Code: 001
Phone: (212) 749-5399
Phone Ext: Not reported
Email: Not reported
Fax Number: Not reported
Modified By: TRANSLAT
Date Last Modified: 3/4/2004

Site Id: 7163
Affiliation Type: On-Site Operator
Company Name: 215 WEST 101TH STREET
Contact Type: Not reported
Contact Name: UZI EINY
Address1: Not reported
Address2: Not reported
City: Not reported
State: NN
Zip Code: Not reported
Country Code: 001
Phone: (212) 749-5399
Phone Ext: Not reported
Email: Not reported
Fax Number: Not reported
Modified By: TRANSLAT
Date Last Modified: 3/4/2004

Equipment Records:

C01 - Pipe Location - Aboveground
H00 - Tank Leak Detection - None
D01 - Pipe Type - Steel/Carbon Steel/Iron
A00 - Tank Internal Protection - None
J01 - Dispenser - Submersible
I04 - Overfill - Product Level Gauge (A/G)
F00 - Pipe External Protection - None
G00 - Tank Secondary Containment - None
B01 - Tank External Protection - Painted/Asphalt Coating

Tank Info:

Tank Number: 100
Tank Id: 17088
Tank Location: 1
Tank Type: Steel/Carbon Steel/Iron
Tank Status: In Service

Map ID
Direction
Distance
Elevation

MAP FINDINGS

Site

Database(s)

EDR ID Number
EPA ID Number

NIV REALTY, LLC (Continued)

A100320184

Tank Model: Not reported
Pipe Model: Not reported
Install Date: 12/1/1969
Capacity Gallons: 4300
Tightness Test Method: NN
Date Test: Not reported
Next Test Date: Not reported
Date Tank Closed: Not reported
Register: True
Modified By: msbaptis
Last Modified: 5/22/2008

AT235
SSE
1/8-1/4
0.241 mi.
1270 ft.

**8 WEST 95TH ST
8 WEST 95TH ST
NY, NY 10025**

**NY AST U003390660
NY HIST AST N/A**

Site 3 of 3 in cluster AT

**Relative:
Higher**

AST:

Region: STATE
DEC Region: 2
Site Status: Active
Facility Id: 2-244708
Program Type: PBS
UTM X: 587318.44507000002
UTM Y: 4516090.9716800004
Expiration Date: 2012/08/26

**Actual:
106 ft.**

Affiliation Records:

Site Id: 9486
Affiliation Type: On-Site Operator
Company Name: 8 WEST 95TH ST
Contact Type: Not reported
Contact Name: FRANK BRUSCO
Address1: Not reported
Address2: Not reported
City: Not reported
State: NN
Zip Code: Not reported
Country Code: 001
Phone: (212) 496-1847
Phone Ext: Not reported
Email: Not reported
Fax Number: Not reported
Modified By: TRANSLAT
Date Last Modified: 3/4/2004

Site Id: 9486
Affiliation Type: Mail Contact
Company Name: KAREN YOUNG-RICHARD SCHOENFELD
Contact Type: Not reported
Contact Name: ALLEN ABBANI
Address1: 271 MADISON AVE
Address2: # 1101
City: NEW YORK
State: NY
Zip Code: 10016
Country Code: 001

Map ID
Direction
Distance
Elevation

MAP FINDINGS

Site

Database(s)

EDR ID Number
EPA ID Number

8 WEST 95TH ST (Continued)

U003390660

Phone: (212) 661-1150
Phone Ext: Not reported
Email: Not reported
Fax Number: Not reported
Modified By: TRANSLAT
Date Last Modified: 3/4/2004

Site Id: 9486
Affiliation Type: Emergency Contact
Company Name: KAREN YOUNG-RICHARD SCHOENFELD
Contact Type: Not reported
Contact Name: ALLEN ABBANI
Address1: Not reported
Address2: Not reported
City: Not reported
State: NN
Zip Code: Not reported
Country Code: 001
Phone: (212) 661-1150
Phone Ext: Not reported
Email: Not reported
Fax Number: Not reported
Modified By: TRANSLAT
Date Last Modified: 3/4/2004

Site Id: 9486
Affiliation Type: Owner
Company Name: KAREN YOUNG-RICHARD SCHOENFELD
Contact Type: AGENT
Contact Name: ALLEN ABBANI
Address1: 8 WEST 95TH ST.
Address2: Not reported
City: NEW YORK
State: NY
Zip Code: 10025
Country Code: 001
Phone: (212) 838-1229
Phone Ext: Not reported
Email: Not reported
Fax Number: Not reported
Modified By: msbaptis
Date Last Modified: 5/9/2007

Equipment Records:

I04 - Overfill - Product Level Gauge (A/G)
F00 - Pipe External Protection - None
B00 - Tank External Protection - None
J02 - Dispenser - Suction
L09 - Piping Leak Detection - Exempt Suction Piping
C00 - Pipe Location - No Piping
A00 - Tank Internal Protection - None
D01 - Pipe Type - Steel/Carbon Steel/Iron
G03 - Tank Secondary Containment - Vault (w/o access)
H00 - Tank Leak Detection - None

Tank Info:

Map ID
Direction
Distance
Elevation

MAP FINDINGS

Site

Database(s)

EDR ID Number
EPA ID Number

8 WEST 95TH ST (Continued)

U003390660

Tank Number: 001
Tank Id: 19756
Tank Location: 1
Tank Type: Steel/Carbon Steel/Iron
Tank Status: In Service
Tank Model: Not reported
Pipe Model: Not reported
Install Date: 12/1/1967
Capacity Gallons: 3000
Tightness Test Method: NN
Date Test: Not reported
Next Test Date: Not reported
Date Tank Closed: Not reported
Register: True
Modified By: TRANSLAT
Last Modified: 3/4/2004

HIST AST:

PBS Number: 2-244708
SWIS Code: 6201
Operator: FRANK BRUSCO
Facility Phone: (212) 496-1847
Facility Addr2: 8 WEST 95TH ST
Facility Type: APARTMENT BUILDING
Emergency: ALLEN ABBANI
Emergency Tel: (212) 661-1150
Old PBSNO: Not reported
Date Inspected: Not reported
Inspector: Not reported
Result of Inspection: Not reported
Owner Name: KAREN YOUNG-RICHARD SCHOENFELD
Owner Address: 15 E 63RD ST
Owner City,St,Zip: NY, NY 10021
Federal ID: Not reported
Owner Tel: (212) 838-1229
Owner Type: Private Resident
Owner Subtype: Not reported
Mailing Contact: ALLEN ABBANI
Mailing Name: KAREN YOUNG-RICHARD SCHOENFELD
Mailing Address: 271 MADISON AVE # 1101
Mailing Address 2: Not reported
Mailing City,St,Zip: NY, NY 10016
Mailing Telephone: (212) 661-1150
Owner Mark: First Owner
Facility Status: 1 - Active PBS facility, i.e. total capacity of the PBS tanks is greater than 1,100 gallons, regardless if Subpart 360-14 tanks exist or not at the facility.

Certification Flag: False
Certification Date: 08/01/1997
Expiration: 08/26/2002
Renew Flag: False
Renew Date: Not reported
Total Capacity: 3000
FAMT: True
Facility Screen: No Missing Data
Owner Screen: No Missing Data
Tank Screen: Minor Data Missing

Map ID
Direction
Distance
Elevation

MAP FINDINGS

Site

Database(s)

EDR ID Number
EPA ID Number

8 WEST 95TH ST (Continued)

U003390660

Dead Letter: False
CBS Number: Not reported
Town or City: NEW YORK CITY
County Code: 62
Town or City Code: 01
Region: 2

Tank ID: 001
Tank Location: ABOVEGROUND
Tank Status: In Service
Install Date: 19671201
Capacity (Gal): 3000
Product Stored: NOS 1,2, OR 4 FUEL OIL
Tank Type: Steel/carbon steel
Tank Internal: Not reported
Tank External: Not reported
Pipe Location: Not reported
Pipe Type: STEEL/IRON
Pipe Internal: Not reported
Pipe External: Not reported
Tank Containment: Diking
Leak Detection: 0
Overfill Protection: 4
Dispenser Method: Suction
Date Tested: Not reported
Next Test Date: Not reported
Missing Data for Tank: Minor Data Missing
Date Closed: Not reported
Test Method: Not reported
Deleted: False
Updated: False
SPDES Number: Not reported
Lat/Long: Not reported

236
SSE
1/8-1/4
0.241 mi.
1274 ft.

CONED
43 W 94TH ST
NEW YORK, NY 10001

NY MANIFEST S110045565
N/A

Relative:
Higher

NY MANIFEST:
EPA ID: NYP004178299
Country: USA
Mailing Name: CONED
Mailing Contact: CONED
Mailing Address: 4 IRVING ST
Mailing Address 2: ROOM 818
Mailing City: NEW YORK
Mailing State: NY
Mailing Zip: 10003
Mailing Zip4: Not reported
Mailing Country: USA
Mailing Phone: Not reported

Actual:
112 ft.

Document ID: Not reported
Manifest Status: Not reported
Trans1 State ID: NJ0000027193

Map ID
Direction
Distance
Elevation

MAP FINDINGS

Site

Database(s)

EDR ID Number
EPA ID Number

CONED (Continued)

S110045565

Trans2 State ID: Not reported
Generator Ship Date: 2009-06-30
Trans1 Recv Date: 2009-06-30
Trans2 Recv Date: Not reported
TSD Site Recv Date: 2009-06-30
Part A Recv Date: Not reported
Part B Recv Date: Not reported
Generator EPA ID: NYP004178299
Trans1 EPA ID: Not reported
Trans2 EPA ID: Not reported
TSD ID: NJD002200046
Waste Code: Not reported
Quantity: 6000.0
Units: P - Pounds
Number of Containers: 1.0
Container Type: TT - Cargo tank, tank trucks
Handling Method: T Chemical, physical, or biological treatment.
Specific Gravity: 1.0
Year: 09
Manifest Tracking Num: 001083659GBF
Import Ind: N
Export Ind: N
Discr Quantity Ind: N
Discr Type Ind: N
Discr Residue Ind: N
Discr Partial Reject Ind: N
Discr Full Reject Ind: N
Manifest Ref Num: Not reported
Alt Fac RCRA Id: Not reported
Alt Fac Sign Date: Not reported
Mgmt Method Type Code: H111

Document ID: Not reported
Manifest Status: Not reported
Trans1 State ID: NJ0000027193
Trans2 State ID: Not reported
Generator Ship Date: 2009-06-30
Trans1 Recv Date: 2009-06-30
Trans2 Recv Date: Not reported
TSD Site Recv Date: 2009-06-30
Part A Recv Date: Not reported
Part B Recv Date: Not reported
Generator EPA ID: NYP004178299
Trans1 EPA ID: Not reported
Trans2 EPA ID: Not reported
TSD ID: NJD002200046
Waste Code: Not reported
Quantity: 6000.0
Units: P - Pounds
Number of Containers: 1.0
Container Type: TT - Cargo tank, tank trucks
Handling Method: T Chemical, physical, or biological treatment.
Specific Gravity: 1.0
Year: 09
Manifest Tracking Num: 001083659GBF
Import Ind: N

Map ID
Direction
Distance
Elevation

MAP FINDINGS

Site

Database(s)

EDR ID Number
EPA ID Number

CONED (Continued)

S110045565

Export Ind: N
Discr Quantity Ind: N
Discr Type Ind: N
Discr Residue Ind: N
Discr Partial Reject Ind: N
Discr Full Reject Ind: N
Manifest Ref Num: Not reported
Alt Fac RCRA Id: Not reported
Alt Fac Sign Date: Not reported
Mgmt Method Type Code: H111

**BE237
SW
1/8-1/4
0.242 mi.
1278 ft.**

**AMSTERDAM OWNERS CORPORATION
180 WEST 93RD ST
NEW YORK, NY 10025**

**NY AST U003386827
NY HIST AST N/A**

Site 2 of 2 in cluster BE

**Relative:
Higher**

AST:

Region: STATE
DEC Region: 2
Site Status: Active
Facility Id: 2-193992
Program Type: PBS
UTM X: 586826.02362999995
UTM Y: 4516167.10886
Expiration Date: 2012/09/19

**Actual:
107 ft.**

Affiliation Records:

Site Id: 6190
Affiliation Type: Emergency Contact
Company Name: AMSTERDAM OWNERS CORPORATION C/O MIDBORO MGT.
Contact Type: Not reported
Contact Name: ADNAN CIRICOVIC
Address1: Not reported
Address2: Not reported
City: Not reported
State: NN
Zip Code: Not reported
Country Code: 999
Phone: (917) 345-7239
Phone Ext: Not reported
Email: Not reported
Fax Number: Not reported
Modified By: MSBAPTIS
Date Last Modified: 7/6/2009

Site Id: 6190
Affiliation Type: Owner
Company Name: AMSTERDAM OWNERS CORPORATION C/O MIDBORO MGT.
Contact Type: ACCT EXECUTIVE
Contact Name: MICHAEL WOLFE
Address1: 148 WEST 37TH STREET , 8TH FLR
Address2: Not reported
City: NEW YORK
State: NY
Zip Code: 10018
Country Code: 001
Phone: (212) 877-8500

Map ID
Direction
Distance
Elevation

MAP FINDINGS

Site

Database(s)

EDR ID Number
EPA ID Number

AMSTERDAM OWNERS CORPORATION (Continued)

U003386827

Phone Ext: Not reported
Email: Not reported
Fax Number: Not reported
Modified By: MSBAPTIS
Date Last Modified: 7/6/2009

Site Id: 6190
Affiliation Type: On-Site Operator
Company Name: AMSTERDAM OWNERS CORPORATION
Contact Type: Not reported
Contact Name: ADNAN CIRICOVIC
Address1: Not reported
Address2: Not reported
City: Not reported
State: NN
Zip Code: Not reported
Country Code: 001
Phone: (917) 345-7239
Phone Ext: Not reported
Email: Not reported
Fax Number: Not reported
Modified By: MSBAPTIS
Date Last Modified: 7/6/2009

Site Id: 6190
Affiliation Type: Mail Contact
Company Name: AMSTERDAM OWNERS CORPORATION C/O MIDBORO MGT.
Contact Type: ACCT EXECUTIVE
Contact Name: MICHAEL WOLFE
Address1: 148 WEST 37TH STREET , 8TH FLR
Address2: Not reported
City: NEW YORK
State: NY
Zip Code: 10018
Country Code: 001
Phone: (212) 877-8500
Phone Ext: Not reported
Email: Not reported
Fax Number: Not reported
Modified By: MSBAPTIS
Date Last Modified: 7/6/2009

Equipment Records:

G03 - Tank Secondary Containment - Vault (w/o access)
H00 - Tank Leak Detection - None
J02 - Dispenser - Suction
L09 - Piping Leak Detection - Exempt Suction Piping
C00 - Pipe Location - No Piping
D01 - Pipe Type - Steel/Carbon Steel/Iron
A00 - Tank Internal Protection - None
I04 - Overfill - Product Level Gauge (A/G)
F00 - Pipe External Protection - None
B00 - Tank External Protection - None

Tank Info:

Tank Number: 001

Map ID
Direction
Distance
Elevation

MAP FINDINGS

Site

Database(s)

EDR ID Number
EPA ID Number

AMSTERDAM OWNERS CORPORATION (Continued)

U003386827

Tank Id: 10754
Tank Location: 1
Tank Type: Steel/Carbon Steel/Iron
Tank Status: In Service
Tank Model: Not reported
Pipe Model: Not reported
Install Date: 1/1/1988
Capacity Gallons: 3000
Tightness Test Method: NN
Date Test: Not reported
Next Test Date: Not reported
Date Tank Closed: Not reported
Register: True
Modified By: MSBAPTIS
Last Modified: 7/6/2009

HIST AST:

PBS Number: 2-193992
SWIS Code: 6201
Operator: LUIS NUNEZ
Facility Phone: (212) 316-4894
Facility Addr2: 180 WEST 93RD ST
Facility Type: APARTMENT BUILDING
Emergency: LUIS NUNEZ
Emergency Tel: (212) 316-4894
Old PBSNO: Not reported
Date Inspected: Not reported
Inspector: Not reported
Result of Inspection: Not reported
Owner Name: AMSTERDAM OWNERS CORPORATION
Owner Address: 180 WEST 93RD ST
Owner City,St,Zip: NEW YORK, NY 10025
Federal ID: Not reported
Owner Tel: (212) 316-7978
Owner Type: Corporate/Commercial
Owner Subtype: Not reported
Mailing Contact: GERRY MILLER
Mailing Name: MARK GREENBERG REAL ESTATE
Mailing Address: 8 HAVEN AVENUE
Mailing Address 2: Not reported
Mailing City,St,Zip: PT WASHINGTON, NY 10050
Mailing Telephone: (516) 944-5000
Owner Mark: First Owner
Facility Status: 1 - Active PBS facility, i.e. total capacity of the PBS tanks is greater than 1,100 gallons, regardless if Subpart 360-14 tanks exist or not at the facility.
Certification Flag: False
Certification Date: 09/09/1997
Expiration: 09/19/2002
Renew Flag: False
Renew Date: Not reported
Total Capacity: 3000
FAMT: True
Facility Screen: No Missing Data
Owner Screen: Minor Data Missing
Tank Screen: Minor Data Missing
Dead Letter: False

Map ID
Direction
Distance
Elevation

MAP FINDINGS

Site

Database(s)

EDR ID Number
EPA ID Number

AMSTERDAM OWNERS CORPORATION (Continued)

U003386827

CBS Number: Not reported
Town or City: NEW YORK CITY
County Code: 62
Town or City Code: 01
Region: 2

Tank ID: 001
Tank Location: ABOVEGROUND
Tank Status: In Service
Install Date: Not reported
Capacity (Gal): 3000
Product Stored: NOS 5 OR 6 FUEL OIL
Tank Type: Steel/carbon steel
Tank Internal: Not reported
Tank External: Not reported
Pipe Location: Not reported
Pipe Type: STEEL/IRON
Pipe Internal: Not reported
Pipe External: Not reported
Tank Containment: Diking
Leak Detection: 0
Overfill Protection: 4
Dispenser Method: Suction
Date Tested: Not reported
Next Test Date: Not reported
Missing Data for Tank: Minor Data Missing
Date Closed: Not reported
Test Method: Not reported
Deleted: False
Updated: False
SPDES Number: Not reported
Lat/Long: Not reported

**AU238
SE
1/8-1/4
0.243 mi.
1281 ft.**

**FIRST CHURCH OF CHRIST, SCIENTIST OF NYC
1 WEST 96TH STREET
NEW YORK, NY 10025

Site 2 of 4 in cluster AU**

**NY HIST UST U003790888
NY AST N/A
NY HIST AST**

**Relative:
Higher**

HIST UST:
PBS Number: 2-606192
SPDES Number: Not reported
Emergency Contact: JEAN-PIERRE BERNARD
Emergency Telephone: (212) 316-3889
Operator: JEAN-PIERRE BERNARD
Operator Telephone: (212) 749-3088
Owner Name: FIRST CHURCH OF CHRIST, SCIENTIST, OF NYC
Owner Address: 1 WEST 96TH STREET
Owner City,St,Zip: NEW YORK, NY 10025
Owner Telephone: (212) 749-3088
Owner Type: Corporate/Commercial
Owner Subtype: Not reported
Mailing Name: BOARD OF TRUSTEES
Mailing Address: FIRST CHURCH OF CHRIST, SCIENTIST OF NYC
Mailing Address 2: 1 WEST 96TH STREET
Mailing City,St,Zip: NEW YORK, NY 10025
Mailing Contact: Not reported
Mailing Telephone: (212) 749-3088

**Actual:
100 ft.**

Map ID
Direction
Distance
Elevation

MAP FINDINGS

Site

Database(s)

EDR ID Number
EPA ID Number

FIRST CHURCH OF CHRIST, SCIENTIST OF NYC (Continued)

U003790888

Owner Mark: First Owner
Facility Status: 1 - Active PBS facility, i.e. total capacity of the PBS tanks is greater than 1,100 gallons, regardless if Subpart 360-14 tanks exist or not at the facility.
Facility Addr2: Not reported
SWIS ID: 6201
Old PBS Number: Not reported
Facility Type: OTHER
Inspected Date: Not reported
Inspector: Not reported
Inspection Result: Not reported
Federal ID: Not reported
Certification Flag: False
Certification Date: 09/21/2001
Expiration Date: 07/05/2006
Renew Flag: False
Renewal Date: Not reported
Total Capacity: 4550
FAMT: True
Facility Screen: No Missing Data
Owner Screen: No Missing Data
Tank Screen: Minor Data Missing
Dead Letter: False
CBS Number: Not reported
Town or City: NEW YORK CITY
County Code: 62
Town or City: 01
Region: 2

Tank Id: 001
Tank Location: UNDERGROUND
Tank Status: In Service
Install Date: Not reported
Capacity (gals): 4000
Product Stored: NOS 1,2, OR 4 FUEL OIL
Tank Type: Steel/carbon steel
Tank Internal: Not reported
Tank External: Not reported
Pipe Location: Aboveground
Pipe Type: STEEL/IRON
Pipe Internal: None
Pipe External: None
Second Containment: 18
Leak Detection: Not reported
Overfill Prot: Not reported
Dispenser: Suction
Date Tested: 08/04/2001
Next Test Date: 08/04/2006
Missing Data for Tank: Minor Data Missing
Date Closed: Not reported
Test Method: 21
Deleted: False
Updated: True
Lat/long: Not reported

AST:

Region: STATE

Map ID
Direction
Distance
Elevation

MAP FINDINGS

Site

Database(s)

EDR ID Number
EPA ID Number

FIRST CHURCH OF CHRIST, SCIENTIST OF NYC (Continued)

U003790888

DEC Region: 2
Site Status: Active
Facility Id: 2-606192
Program Type: PBS
UTM X: 587341.98367999995
UTM Y: 4516153.5279599996
Expiration Date: 2006/07/05

Affiliation Records:

Site Id: 28056
Affiliation Type: Mail Contact
Company Name: BOARD OF TRUSTEES
Contact Type: Not reported
Contact Name: Not reported
Address1: FIRST CHURCH OF CHRIST, SCIENTIST OF NYC
Address2: 1 WEST 96TH STREET
City: NEW YORK
State: NY
Zip Code: 10025
Country Code: 001
Phone: (212) 749-3088
Phone Ext: Not reported
Email: Not reported
Fax Number: Not reported
Modified By: TRANSLAT
Date Last Modified: 3/4/2004

Site Id: 28056
Affiliation Type: Owner
Company Name: FIRST CHURCH OF CHRIST, SCIENTIST, OF NYC
Contact Type: Not reported
Contact Name: Not reported
Address1: 1 WEST 96TH STREET
Address2: Not reported
City: NEW YORK
State: NY
Zip Code: 10025
Country Code: 001
Phone: (212) 749-3088
Phone Ext: Not reported
Email: Not reported
Fax Number: Not reported
Modified By: TRANSLAT
Date Last Modified: 3/4/2004

Site Id: 28056
Affiliation Type: Emergency Contact
Company Name: FIRST CHURCH OF CHRIST, SCIENTIST, OF NYC
Contact Type: Not reported
Contact Name: JEAN-PIERRE BERNARD
Address1: Not reported
Address2: Not reported
City: Not reported
State: NN
Zip Code: Not reported
Country Code: 001
Phone: (212) 316-3889
Phone Ext: Not reported

Map ID
Direction
Distance
Elevation

MAP FINDINGS

Site

Database(s)

EDR ID Number
EPA ID Number

FIRST CHURCH OF CHRIST, SCIENTIST OF NYC (Continued)

U003790888

Email: Not reported
Fax Number: Not reported
Modified By: TRANSLAT
Date Last Modified: 3/4/2004

Site Id: 28056
Affiliation Type: On-Site Operator
Company Name: FIRST CHURCH OF CHRIST, SCIENTIST OF NYC
Contact Type: Not reported
Contact Name: JEAN-PIERRE BERNARD
Address1: Not reported
Address2: Not reported
City: Not reported
State: NN
Zip Code: Not reported
Country Code: 001
Phone: (212) 749-3088
Phone Ext: Not reported
Email: Not reported
Fax Number: Not reported
Modified By: TRANSLAT
Date Last Modified: 3/4/2004

Equipment Records:

C01 - Pipe Location - Aboveground
H00 - Tank Leak Detection - None
H00 - Tank Leak Detection - None
C01 - Pipe Location - Aboveground
F00 - Pipe External Protection - None
F00 - Pipe External Protection - None
G05 - Tank Secondary Containment - Synthetic Liner
B01 - Tank External Protection - Painted/Asphalt Coating
B00 - Tank External Protection - None
L09 - Piping Leak Detection - Exempt Suction Piping
D01 - Pipe Type - Steel/Carbon Steel/Iron
I00 - Overfill - None
A00 - Tank Internal Protection - None
A00 - Tank Internal Protection - None
D01 - Pipe Type - Steel/Carbon Steel/Iron
G01 - Tank Secondary Containment - Diking (Aboveground)
G03 - Tank Secondary Containment - Vault (w/o access)
I00 - Overfill - None
J02 - Dispenser - Suction

Tank Info:

Tank Number: 002
Tank Id: 61088
Tank Location: 3
Tank Type: Steel/Carbon Steel/Iron
Tank Status: In Service
Tank Model: Not reported
Pipe Model: Not reported
Install Date: Not reported
Capacity Gallons: 550
Tightness Test Method: 21
Date Test: 8/4/2001

Map ID
Direction
Distance
Elevation

MAP FINDINGS

Site

Database(s)

EDR ID Number
EPA ID Number

FIRST CHURCH OF CHRIST, SCIENTIST OF NYC (Continued)

U003790888

Next Test Date: Not reported
Date Tank Closed: Not reported
Register: True
Modified By: TRANSLAT
Last Modified: 3/4/2004

HIST AST:

PBS Number: 2-606192
SWIS Code: 6201
Operator: JEAN-PIERRE BERNARD
Facility Phone: (212) 749-3088
Facility Addr2: Not reported
Facility Type: OTHER
Emergency: JEAN-PIERRE BERNARD
Emergency Tel: (212) 316-3889
Old PBSNO: Not reported
Date Inspected: Not reported
Inspector: Not reported
Result of Inspection: Not reported
Owner Name: FIRST CHURCH OF CHRIST, SCIENTIST, OF NYC
Owner Address: 1 WEST 96TH STREET
Owner City,St,Zip: NEW YORK, NY 10025
Federal ID: Not reported
Owner Tel: (212) 749-3088
Owner Type: Corporate/Commercial
Owner Subtype: Not reported
Mailing Contact: Not reported
Mailing Name: BOARD OF TRUSTEES
Mailing Address: FIRST CHURCH OF CHRIST, SCIENTIST OF NYC
Mailing Address 2: 1 WEST 96TH STREET
Mailing City,St,Zip: NEW YORK, NY 10025
Mailing Telephone: (212) 749-3088
Owner Mark: First Owner
Facility Status: 1 - Active PBS facility, i.e. total capacity of the PBS tanks is greater than 1,100 gallons, regardless if Subpart 360-14 tanks exist or not at the facility.

Certification Flag: False
Certification Date: 09/21/2001
Expiration: 07/05/2006
Renew Flag: False
Renew Date: Not reported
Total Capacity: 4550
FAMT: True
Facility Screen: No Missing Data
Owner Screen: No Missing Data
Tank Screen: Minor Data Missing
Dead Letter: False
CBS Number: Not reported
Town or City: NEW YORK CITY
County Code: 62
Town or City Code: 01
Region: 2

Tank ID: 002
Tank Location: ABOVEGROUND ON SADDLES LEGS, STILTS, RACK, OR CRADLE
Tank Status: In Service
Install Date: Not reported

Map ID
Direction
Distance
Elevation

MAP FINDINGS

Site

Database(s)

EDR ID Number
EPA ID Number

FIRST CHURCH OF CHRIST, SCIENTIST OF NYC (Continued)

U003790888

Capacity (Gal): 550
Product Stored: NOS 1,2, OR 4 FUEL OIL
Tank Type: Steel/carbon steel
Tank Internal: Not reported
Tank External: 1
Pipe Location: Aboveground
Pipe Type: STEEL/IRON
Pipe Internal: None
Pipe External: 0
Tank Containment: A
Leak Detection: Not reported
Overfill Protection: Not reported
Dispenser Method: Gravity
Date Tested: 08/04/2001
Next Test Date: Not reported
Missing Data for Tank: Minor Data Missing
Date Closed: Not reported
Test Method: 21
Deleted: False
Updated: True
SPDES Number: Not reported
Lat/Long: Not reported

AU239
SE
1/8-1/4
0.243 mi.
1281 ft.

FIRST CHURCH OF CHRIST, SCIENTIST OF NYC
1 WEST 96TH STREET
NEW YORK, NY 10025
Site 3 of 4 in cluster AU

NY UST **U004062725**
N/A

Relative:
Higher

UST:
Facility Id: 2-606192
Region: STATE
DEC Region: 2
Site Status: Active
Program Type: PBS
Expiration Date: 2006/07/05
UTM X: 587341.98367999995
UTM Y: 4516153.5279599996

Actual:
100 ft.

Affiliation Records:
Site Id: 28056
Affiliation Type: Mail Contact
Company Name: BOARD OF TRUSTEES
Contact Type: Not reported
Contact Name: Not reported
Address1: FIRST CHURCH OF CHRIST, SCIENTIST OF NYC
Address2: 1 WEST 96TH STREET
City: NEW YORK
State: NY
Zip Code: 10025
Country Code: 001
Phone: (212) 749-3088
Phone Ext: Not reported
Email: Not reported
Fax Number: Not reported
Modified By: TRANSLAT
Date Last Modified: 3/4/2004

Map ID
Direction
Distance
Elevation

MAP FINDINGS

Site

Database(s)

EDR ID Number
EPA ID Number

FIRST CHURCH OF CHRIST, SCIENTIST OF NYC (Continued)

U004062725

Site Id: 28056
Affiliation Type: Owner
Company Name: FIRST CHURCH OF CHRIST, SCIENTIST, OF NYC
Contact Type: Not reported
Contact Name: Not reported
Address1: 1 WEST 96TH STREET
Address2: Not reported
City: NEW YORK
State: NY
Zip Code: 10025
Country Code: 001
Phone: (212) 749-3088
Phone Ext: Not reported
Email: Not reported
Fax Number: Not reported
Modified By: TRANSLAT
Date Last Modified: 3/4/2004

Site Id: 28056
Affiliation Type: Emergency Contact
Company Name: FIRST CHURCH OF CHRIST, SCIENTIST, OF NYC
Contact Type: Not reported
Contact Name: JEAN-PIERRE BERNARD
Address1: Not reported
Address2: Not reported
City: Not reported
State: NN
Zip Code: Not reported
Country Code: 001
Phone: (212) 316-3889
Phone Ext: Not reported
Email: Not reported
Fax Number: Not reported
Modified By: TRANSLAT
Date Last Modified: 3/4/2004

Site Id: 28056
Affiliation Type: On-Site Operator
Company Name: FIRST CHURCH OF CHRIST, SCIENTIST OF NYC
Contact Type: Not reported
Contact Name: JEAN-PIERRE BERNARD
Address1: Not reported
Address2: Not reported
City: Not reported
State: NN
Zip Code: Not reported
Country Code: 001
Phone: (212) 749-3088
Phone Ext: Not reported
Email: Not reported
Fax Number: Not reported
Modified By: TRANSLAT
Date Last Modified: 3/4/2004

Equipment Records:

C01 - Pipe Location - Aboveground
H00 - Tank Leak Detection - None

Map ID
 Direction
 Distance
 Elevation

MAP FINDINGS

Site

Database(s)

EDR ID Number
 EPA ID Number

FIRST CHURCH OF CHRIST, SCIENTIST OF NYC (Continued)

U004062725

- H00 - Tank Leak Detection - None
- C01 - Pipe Location - Aboveground
- F00 - Pipe External Protection - None
- F00 - Pipe External Protection - None
- G05 - Tank Secondary Containment - Synthetic Liner
- B01 - Tank External Protection - Painted/Asphalt Coating
- B00 - Tank External Protection - None
- L09 - Piping Leak Detection - Exempt Suction Piping
- D01 - Pipe Type - Steel/Carbon Steel/Iron
- I00 - Overfill - None
- A00 - Tank Internal Protection - None
- A00 - Tank Internal Protection - None
- D01 - Pipe Type - Steel/Carbon Steel/Iron
- G01 - Tank Secondary Containment - Diking (Aboveground)
- G03 - Tank Secondary Containment - Vault (w/o access)
- I00 - Overfill - None
- J02 - Dispenser - Suction

Tank Info:

Site ID: 28056

Tank Number: 001

Tank ID: 61087

Tank Status: In Service

Tank Model: Not reported

Pipe Model: Not reported

Install Date: Not reported

Capacity Gallons: 4000

Tightness Test Method: 21

Next Test Date: 8/4/2006

Date Tank Closed: Not reported

Tank Location: 5

Tank Type: Steel/carbon steel

Date Test: 8/4/2001

Register: True

Modified By: TRANSLAT

Last Modified: 3/4/2004

AW240
NNW
1/8-1/4
0.243 mi.
1284 ft.

2647 BROADWAY
2647 BROADWAY
NY, NY 10025

Site 4 of 4 in cluster AW

NY AST **U003390312**
NY HIST AST **N/A**

Relative:
Equal

AST:

Region: STATE

DEC Region: 2

Site Status: Active

Facility Id: 2-212881

Program Type: PBS

UTM X: 586943.55489000003

UTM Y: 4516800.0917199999

Expiration Date: 2012/08/24

Actual:
90 ft.

Affiliation Records:

Site Id: 7830

Affiliation Type: Emergency Contact

Company Name: 2647 REALTY L.L.C.

Contact Type: Not reported

Map ID
Direction
Distance
Elevation

MAP FINDINGS

Site

Database(s)

EDR ID Number
EPA ID Number

2647 BROADWAY (Continued)

U003390312

Contact Name: STUART BERGER
Address1: Not reported
Address2: Not reported
City: Not reported
State: NN
Zip Code: Not reported
Country Code: 001
Phone: (718) 782-9200
Phone Ext: Not reported
Email: Not reported
Fax Number: Not reported
Modified By: TRANSLAT
Date Last Modified: 3/4/2004

Site Id: 7830
Affiliation Type: On-Site Operator
Company Name: 2647 BROADWAY
Contact Type: Not reported
Contact Name: F. MARIN
Address1: Not reported
Address2: Not reported
City: Not reported
State: NN
Zip Code: Not reported
Country Code: 001
Phone: (212) 678-9866
Phone Ext: Not reported
Email: Not reported
Fax Number: Not reported
Modified By: TRANSLAT
Date Last Modified: 3/4/2004

Site Id: 7830
Affiliation Type: Owner
Company Name: 2647 REALTY L.L.C.
Contact Type: Not reported
Contact Name: Not reported
Address1: 5314 16TH AVE, #300
Address2: Not reported
City: BROOKLYN
State: NY
Zip Code: 11204
Country Code: 001
Phone: (718) 782-9200
Phone Ext: Not reported
Email: Not reported
Fax Number: Not reported
Modified By: NRLOMBAR
Date Last Modified: 10/23/2006

Site Id: 7830
Affiliation Type: Mail Contact
Company Name: 2647 REALTY LLC
Contact Type: Not reported
Contact Name: STUART BERGER
Address1: 5314 16TH AVENUE
Address2: #300

Map ID
Direction
Distance
Elevation

MAP FINDINGS

Site

Database(s)

EDR ID Number
EPA ID Number

2647 BROADWAY (Continued)

U003390312

City: BROOKLYN
State: NY
Zip Code: 11204
Country Code: 001
Phone: (718) 782-9200
Phone Ext: Not reported
Email: Not reported
Fax Number: Not reported
Modified By: NRLOMBAR
Date Last Modified: 10/23/2006

Equipment Records:

D00 - Pipe Type - No Piping
G03 - Tank Secondary Containment - Vault (w/o access)
B00 - Tank External Protection - None
F00 - Pipe External Protection - None
I04 - Overfill - Product Level Gauge (A/G)
C00 - Pipe Location - No Piping
A00 - Tank Internal Protection - None
H99 - Tank Leak Detection - Other

Tank Info:

Tank Number: 001
Tank Id: 18799
Tank Location: 1
Tank Type: Steel/Carbon Steel/Iron
Tank Status: In Service
Tank Model: Not reported
Pipe Model: Not reported
Install Date: 12/15/1948
Capacity Gallons: 4000
Tightness Test Method: NN
Date Test: Not reported
Next Test Date: Not reported
Date Tank Closed: Not reported
Register: True
Modified By: dxliving
Last Modified: 7/17/2008

HIST AST:

PBS Number: 2-212881
SWIS Code: 6201
Operator: BILL GIOS
Facility Phone: (212) 666-6714
Facility Addr2: 2647 BROADWAY
Facility Type: APARTMENT BUILDING
Emergency: STUART BERGER
Emergency Tel: (718) 782-9200
Old PBSNO: Not reported
Date Inspected: Not reported
Inspector: Not reported
Result of Inspection: Not reported
Owner Name: 2647 REALTY L.L.C.
Owner Address: 430 KENT AVE
Owner City,St,Zip: BKLYN, NY 11211
Federal ID: Not reported

Map ID
Direction
Distance
Elevation

MAP FINDINGS

Site

Database(s)

EDR ID Number
EPA ID Number

2647 BROADWAY (Continued)

U003390312

Owner Tel: (718) 782-9200
Owner Type: Corporate/Commercial
Owner Subtype: Not reported
Mailing Contact: 2647 REALTY L.L.C.
Mailing Name: 2647 REALTY L.L.C.
Mailing Address: 430 KENT AVE
Mailing Address 2: Not reported
Mailing City,St,Zip: BKLYN, NY 11211
Mailing Telephone: (718) 782-9200
Owner Mark: First Owner
Facility Status: 1 - Active PBS facility, i.e. total capacity of the PBS tanks is greater than 1,100 gallons, regardless if Subpart 360-14 tanks exist or not at the facility.

Certification Flag: False
Certification Date: 08/01/1997
Expiration: 08/24/2002
Renew Flag: False
Renew Date: Not reported
Total Capacity: 4000
FAMT: True
Facility Screen: No Missing Data
Owner Screen: Minor Data Missing
Tank Screen: Minor Data Missing
Dead Letter: False
CBS Number: Not reported
Town or City: NEW YORK CITY
County Code: 62
Town or City Code: 01
Region: 2

Tank ID: 001
Tank Location: ABOVEGROUND
Tank Status: In Service
Install Date: Not reported
Capacity (Gal): 4000
Product Stored: NOS 1,2, OR 4 FUEL OIL
Tank Type: Steel/carbon steel
Tank Internal: Not reported
Tank External: Not reported
Pipe Location: Not reported
Pipe Type: Not reported
Pipe Internal: Not reported
Pipe External: Not reported
Tank Containment: Diking
Leak Detection: 9
Overfill Protection: 4
Dispenser Method: Gravity
Date Tested: Not reported
Next Test Date: Not reported
Missing Data for Tank: Minor Data Missing
Date Closed: Not reported
Test Method: Not reported
Deleted: False
Updated: False
SPDES Number: Not reported
Lat/Long: Not reported

MAP FINDINGS

Map ID	Direction	Distance	Elevation	Site	Database(s)	EDR ID Number	EPA ID Number
--------	-----------	----------	-----------	------	-------------	---------------	---------------

BF241	13-15 WEST 100TH STREET CORP.				NY AST	A100291398	
East	13-15 WEST 100TH STREET						N/A
1/8-1/4	NEW YORK, NY 10025						
0.246 mi.							
1301 ft.	Site 2 of 3 in cluster BF						

Relative: AST:
Lower Region: STATE
 DEC Region: 2
Actual: Site Status: Active
83 ft. Facility Id: 2-253790
 Program Type: PBS
 UTM X: 587502.56895999995
 UTM Y: 4516461.9621799998
 Expiration Date: 2012/07/14

Affiliation Records:
 Site Id: 10292
 Affiliation Type: On-Site Operator
 Company Name: 13-15 WEST 100TH STREET CORP.
 Contact Type: Not reported
 Contact Name: 13-15 WEST 100TH STREET CORP
 Address1: Not reported
 Address2: Not reported
 City: Not reported
 State: NN
 Zip Code: Not reported
 Country Code: 001
 Phone: (212) 974-0044
 Phone Ext: Not reported
 Email: Not reported
 Fax Number: Not reported
 Modified By: NRLOMBAR
 Date Last Modified: 5/5/2006

Site Id: 10292
 Affiliation Type: Owner
 Company Name: 13-15 WEST 100TH STREET CORP.
 Contact Type: SR. VICE PRESIDENT
 Contact Name: DAN ROZENBLATT
 Address1: 349 WEST 45TH ST., SUITE BE
 Address2: Not reported
 City: NEW YORK
 State: NY
 Zip Code: 10036
 Country Code: 001
 Phone: (212) 974-0044
 Phone Ext: Not reported
 Email: Not reported
 Fax Number: Not reported
 Modified By: NRLOMBAR
 Date Last Modified: 5/5/2006

Site Id: 10292
 Affiliation Type: Mail Contact
 Company Name: 13-15 WEST 100TH STREET CORP.
 Contact Type: Not reported
 Contact Name: DAN ROZENBLATT
 Address1: 349 WEST 45TH STREET
 Address2: SUITE BE

Map ID
Direction
Distance
Elevation

MAP FINDINGS

Site

Database(s)

EDR ID Number
EPA ID Number

13-15 WEST 100TH STREET CORP. (Continued)

A100291398

City: NEW YORK
State: NY
Zip Code: 10036
Country Code: 001
Phone: (212) 974-0044
Phone Ext: Not reported
Email: Not reported
Fax Number: Not reported
Modified By: NRLOMBAR
Date Last Modified: 5/5/2006

Site Id: 10292
Affiliation Type: Emergency Contact
Company Name: 13-15 WEST 100TH STREET CORP.
Contact Type: Not reported
Contact Name: DAN ROZENBLATT
Address1: Not reported
Address2: Not reported
City: Not reported
State: NN
Zip Code: Not reported
Country Code: 999
Phone: (212) 974-0044
Phone Ext: Not reported
Email: Not reported
Fax Number: Not reported
Modified By: NRLOMBAR
Date Last Modified: 5/5/2006

Equipment Records:

D06 - Pipe Type - Fiberglass Reinforced Plastic (FRP)
E04 - Piping Secondary Containment - Double-Walled (Underground)
H06 - Tank Leak Detection - Impervious Barrier/Concrete Pad (A/G)
B01 - Tank External Protection - Painted/Asphalt Coating
K01 - Spill Prevention - Catch Basin
G00 - Tank Secondary Containment - None
I05 - Overfill - Vent Whistle
F04 - Pipe External Protection - Fiberglass
C01 - Pipe Location - Aboveground
J02 - Dispenser - Suction
L09 - Piping Leak Detection - Exempt Suction Piping

Tank Info:

Tank Number: 001
Tank Id: 14260
Tank Location: 2
Tank Type: Steel Tank in Concrete
Tank Status: In Service
Tank Model: 202
Pipe Model: D
Install Date: 1/1/1973
Capacity Gallons: 4000
Tightness Test Method: NN
Date Test: Not reported
Next Test Date: Not reported
Date Tank Closed: Not reported

Map ID
 Direction
 Distance
 Elevation

MAP FINDINGS

Site

Database(s)

EDR ID Number
 EPA ID Number

13-15 WEST 100TH STREET CORP. (Continued)

A100291398

Register: True
 Modified By: NRLOMBAR
 Last Modified: 5/5/2006

BF242
East
1/8-1/4
0.246 mi.
1301 ft.

13-15 WEST 100TH STREET, CORPORATION
13 WEST 100 STREET
NEW YORK, NY 10025
Site 3 of 3 in cluster BF

NY HIST UST **U001835298**
N/A

Relative:
Lower

HIST UST:

Actual:
83 ft.

PBS Number: 2-253790
 SPDES Number: Not reported
 Emergency Contact: CHAIM ROSENBLATT
 Emergency Telephone: (212) 541-4100
 Operator: CHAIM ROSENBLATT
 Operator Telephone: (212) 541-4100
 Owner Name: 13-15 WEST 100TH STREET, CORPORATION
 Owner Address: 412 WEST 48TH STREET
 Owner City,St,Zip: NEW YORK, NY 10036
 Owner Telephone: (212) 541-4100
 Owner Type: Corporate/Commercial
 Owner Subtype: Not reported
 Mailing Name: 13-15 WEST 100TH STREET, CORPORATION
 Mailing Address: 412 WEST 48TH STREET
 Mailing Address 2: Not reported
 Mailing City,St,Zip: NEW YORK, NY 10036
 Mailing Contact: Not reported
 Mailing Telephone: (212) 541-4100
 Owner Mark: First Owner
 Facility Status: 1 - Active PBS facility, i.e. total capacity of the PBS tanks is greater than 1,100 gallons, regardless if Subpart 360-14 tanks exist or not at the facility.
 Facility Addr2: 13 WEST 100 ST
 SWIS ID: 6201
 Old PBS Number: Not reported
 Facility Type: APARTMENT BUILDING
 Inspected Date: Not reported
 Inspector: Not reported
 Inspection Result: Not reported
 Federal ID: Not reported
 Certification Flag: False
 Certification Date: 07/18/1997
 Expiration Date: 07/14/2002
 Renew Flag: False
 Renewal Date: Not reported
 Total Capacity: 4000
 FAMT: True
 Facility Screen: No Missing Data
 Owner Screen: Minor Data Missing
 Tank Screen: Minor Data Missing
 Dead Letter: False
 CBS Number: Not reported
 Town or City: NEW YORK CITY
 County Code: 62
 Town or City: 01
 Region: 2

Map ID
 Direction
 Distance
 Elevation

MAP FINDINGS

Site

Database(s)

EDR ID Number
 EPA ID Number

13-15 WEST 100TH STREET, CORPORATION (Continued)

U001835298

Tank Id: 001
 Tank Location: UNDERGROUND, VAULTED, WITH ACCESS
 Tank Status: In Service
 Install Date: Not reported
 Capacity (gals): 4000
 Product Stored: NOS 1,2, OR 4 FUEL OIL
 Tank Type: Steel/carbon steel
 Tank Internal: Not reported
 Tank External: Not reported
 Pipe Location: Not reported
 Pipe Type: STEEL/IRON
 Pipe Internal: Not reported
 Pipe External: Not reported
 Second Containment: Diking
 Leak Detection: None
 Overfill Prot: Product Level Gauge
 Dispenser: Suction
 Date Tested: Not reported
 Next Test Date: Not reported
 Missing Data for Tank: Minor Data Missing
 Date Closed: Not reported
 Test Method: Not reported
 Deleted: False
 Updated: False
 Lat/long: Not reported

243
East
1/8-1/4
0.246 mi.
1300 ft.

392 CENTRAL PARK WEST
392 CENTRAL PARK WEST
NYC, NY 10025

NY AST U003395174
NY HIST AST N/A

Relative:
Lower

AST:
 Region: STATE
 DEC Region: 2
 Site Status: Active
 Facility Id: 2-478911
 Program Type: PBS
 UTM X: 587463
 UTM Y: 4516379
 Expiration Date: 2013/04/16

Actual:
89 ft.

Affiliation Records:
 Site Id: 21305
 Affiliation Type: Owner
 Company Name: 392 CENTRAL PARK WEST CONDO % LUDWIG ASSOCIATES
 Contact Type: Not reported
 Contact Name: Not reported
 Address1: 392 CENTRAL PARK WEST
 Address2: Not reported
 City: NEW YORK
 State: NY
 Zip Code: 10025
 Country Code: 001
 Phone: (866) 599-7211
 Phone Ext: Not reported
 Email: Not reported
 Fax Number: Not reported

Map ID
Direction
Distance
Elevation

MAP FINDINGS

Site

Database(s)

EDR ID Number
EPA ID Number

392 CENTRAL PARK WEST (Continued)

U003395174

Modified By: NRLOMBAR
Date Last Modified: 11/14/2008

Site Id: 21305
Affiliation Type: On-Site Operator
Company Name: 392 CENTRAL PARK WEST CONDO
Contact Type: Not reported
Contact Name: RUDOLF VAJDAK
Address1: Not reported
Address2: Not reported
City: Not reported
State: NN
Zip Code: Not reported
Country Code: 001
Phone: (212) 961-1439
Phone Ext: Not reported
Email: Not reported
Fax Number: Not reported
Modified By: TRANSLAT
Date Last Modified: 3/4/2004

Site Id: 21305
Affiliation Type: Mail Contact
Company Name: KENNETH W. LUDWIG ASSOCIATES LLC
Contact Type: Not reported
Contact Name: COMPLIANCE DEPARTMENT
Address1: 392 CENTRAL PARK WEST
Address2: MANAGEMENT OFFICE
City: NEW YORK
State: NY
Zip Code: 10025
Country Code: 001
Phone: (866) 599-7211
Phone Ext: Not reported
Email: KATJA@LUDWIG.B2
Fax Number: Not reported
Modified By: NRLOMBAR
Date Last Modified: 11/14/2008

Site Id: 21305
Affiliation Type: Emergency Contact
Company Name: 392 CENRAL PARK WEST CONDO % LUDWIG ASSOCIATES
Contact Type: Not reported
Contact Name: KATJA PATCHOWSKY
Address1: Not reported
Address2: Not reported
City: Not reported
State: NN
Zip Code: Not reported
Country Code: 999
Phone: (718) 825-6572
Phone Ext: Not reported
Email: Not reported
Fax Number: Not reported
Modified By: NRLOMBAR
Date Last Modified: 11/14/2008

Map ID
Direction
Distance
Elevation

MAP FINDINGS

Site

Database(s)

EDR ID Number
EPA ID Number

392 CENTRAL PARK WEST (Continued)

U003395174

Equipment Records:

B01 - Tank External Protection - Painted/Asphalt Coating
D01 - Pipe Type - Steel/Carbon Steel/Iron
L09 - Piping Leak Detection - Exempt Suction Piping
A00 - Tank Internal Protection - None
J02 - Dispenser - Suction
F04 - Pipe External Protection - Fiberglass
C03 - Pipe Location - Aboveground/Underground Combination
I02 - Overfill - High Level Alarm
H99 - Tank Leak Detection - Other
G03 - Tank Secondary Containment - Vault (w/o access)

Tank Info:

Tank Number: 001
Tank Id: 38597
Tank Location: 1
Tank Type: Steel/Carbon Steel/Iron
Tank Status: In Service
Tank Model: Not reported
Pipe Model: Not reported
Install Date: 12/1/1996
Capacity Gallons: 14000
Tightness Test Method: NN
Date Test: Not reported
Next Test Date: Not reported
Date Tank Closed: Not reported
Register: True
Modified By: dxliving
Last Modified: 1/28/2008

HIST AST:

PBS Number: 2-478911
SWIS Code: 6201
Operator: MOHAMMED ISRAEL
Facility Phone: (212) 961-1439
Facility Addr2: 392 CENTRAL PARK WEST
Facility Type: Not reported
Emergency: MOHAMMED ISRAEL
Emergency Tel: (212) 678-4920
Old PBSNO: Not reported
Date Inspected: Not reported
Inspector: Not reported
Result of Inspection: Not reported
Owner Name: 392 CENTRAL PARK WEST CONDOMINIUM C/O ROSE ASS.INC.
Owner Address: 392 CENTRAL PARK WEST
Owner City,St,Zip: NEW YORK, NY 10025
Federal ID: Not reported
Owner Tel: (212) 961-1439
Owner Type: Corporate/Commercial
Owner Subtype: Not reported
Mailing Contact: JOANN GRAHAM
Mailing Name: 392 CENTRAL PARK WEST
Mailing Address: ORSID REALTY CORP.
Mailing Address 2: 156 WEST 56TH STREET - 5TH FLOOR
Mailing City,St,Zip: NEW YORK, NY 10019
Mailing Telephone: (212) 247-2603

Map ID
Direction
Distance
Elevation

MAP FINDINGS

Site

Database(s)

EDR ID Number
EPA ID Number

392 CENTRAL PARK WEST (Continued)

U003395174

Owner Mark: Second Owner
Facility Status: 1 - Active PBS facility, i.e. total capacity of the PBS tanks is greater than 1,100 gallons, regardless if Subpart 360-14 tanks exist or not at the facility.

Certification Flag: False
Certification Date: 09/30/1999
Expiration: 04/16/2003
Renew Flag: False
Renew Date: Not reported
Total Capacity: 13965
FAMT: True
Facility Screen: Minor Data Missing
Owner Screen: No Missing Data
Tank Screen: No Missing Data
Dead Letter: False
CBS Number: Not reported
Town or City: NEW YORK CITY
County Code: 62
Town or City Code: 01
Region: 2

Tank ID: 001
Tank Location: ABOVEGROUND
Tank Status: In Service
Install Date: 19961201
Capacity (Gal): 13965
Product Stored: NOS 5 OR 6 FUEL OIL
Tank Type: Steel/carbon steel
Tank Internal: 0
Tank External: 01
Pipe Location: Aboveground/Underground Combination
Pipe Type: STEEL/IRON
Pipe Internal: None
Pipe External: 04
Tank Containment: Diking
Leak Detection: 09
Overfill Protection: 2
Dispenser Method: Suction
Date Tested: Not reported
Next Test Date: Not reported
Missing Data for Tank: No Missing Data
Date Closed: Not reported
Test Method: Not reported
Deleted: False
Updated: True
SPDES Number: Not reported
Lat/Long: Not reported

Map ID
Direction
Distance
Elevation

MAP FINDINGS

Site

Database(s)

EDR ID Number
EPA ID Number

AY244
North
1/8-1/4
0.247 mi.
1304 ft.

CONSOLIDATED EDISON
102 W102 ST. AND AMSTERDAM AVE
NEW YORK, NY 10025

NY MANIFEST S110046255
N/A

Site 4 of 7 in cluster AY

Relative:
Higher

NY MANIFEST:

EPA ID: NYP004196754
Country: USA
Mailing Name: CONSOLIDATED EDISON
Mailing Contact: CONSOLIDATED EDISON
Mailing Address: 4 IRVING PLACE RM 828
Mailing Address 2: Not reported
Mailing City: NEW YORK
Mailing State: NY
Mailing Zip: 10003
Mailing Zip4: Not reported
Mailing Country: USA
Mailing Phone: 212-460-2808

Actual:
100 ft.

Document ID: Not reported
Manifest Status: Not reported
Trans1 State ID: NJ0000027193
Trans2 State ID: Not reported
Generator Ship Date: 2009-09-22
Trans1 Recv Date: 2009-09-22
Trans2 Recv Date: Not reported
TSD Site Recv Date: 2009-09-23
Part A Recv Date: Not reported
Part B Recv Date: Not reported
Generator EPA ID: NYP004196754
Trans1 EPA ID: Not reported
Trans2 EPA ID: Not reported
TSD ID: NJD002200046
Waste Code: Not reported
Quantity: 4000.0
Units: P - Pounds
Number of Containers: 1.0
Container Type: TT - Cargo tank, tank trucks
Handling Method: T Chemical, physical, or biological treatment.
Specific Gravity: 1.0
Year: 09
Manifest Tracking Num: 003532244JJK
Import Ind: N
Export Ind: N
Discr Quantity Ind: N
Discr Type Ind: Y
Discr Residue Ind: N
Discr Partial Reject Ind: N
Discr Full Reject Ind: N
Manifest Ref Num: Not reported
Alt Fac RCRA Id: Not reported
Alt Fac Sign Date: Not reported
Mgmt Method Type Code: H111

Document ID: Not reported
Manifest Status: Not reported

Map ID
Direction
Distance
Elevation

MAP FINDINGS

Site

Database(s)

EDR ID Number
EPA ID Number

CONSOLIDATED EDISON (Continued)

S110046255

Trans1 State ID: NJ0000027193
Trans2 State ID: Not reported
Generator Ship Date: 2009-09-22
Trans1 Recv Date: 2009-09-22
Trans2 Recv Date: Not reported
TSD Site Recv Date: 2009-09-23
Part A Recv Date: Not reported
Part B Recv Date: Not reported
Generator EPA ID: NYP004196754
Trans1 EPA ID: Not reported
Trans2 EPA ID: Not reported
TSD ID: NJD002200046
Waste Code: Not reported
Quantity: 4000.0
Units: P - Pounds
Number of Containers: 1.0
Container Type: TT - Cargo tank, tank trucks
Handling Method: T Chemical, physical, or biological treatment.
Specific Gravity: 1.0
Year: 09
Manifest Tracking Num: 003532244JJK
Import Ind: N
Export Ind: N
Discr Quantity Ind: N
Discr Type Ind: Y
Discr Residue Ind: N
Discr Partial Reject Ind: N
Discr Full Reject Ind: N
Manifest Ref Num: Not reported
Alt Fac RCRA Id: Not reported
Alt Fac Sign Date: Not reported
Mgmt Method Type Code: H111

AY245
North
1/8-1/4
0.247 mi.
1304 ft.

CONSOLIDATED EDISON
AMSTERDAM AVE & W 102ND ST
NEW YORK, NY
Site 5 of 7 in cluster AY

NY MANIFEST 1009243688
N/A

Relative:
Higher

NY MANIFEST:
EPA ID: NYP004132205
Country: USA
Mailing Name: CONSOLIDATED EDISON
Mailing Contact: FRANKLIN MURRAY
Mailing Address: 4 IRVING PL RM 828
Mailing Address 2: Not reported
Mailing City: NEW YORK
Mailing State: NY
Mailing Zip: 10003
Mailing Zip4: Not reported
Mailing Country: USA
Mailing Phone: 212-460-2808

Actual:
100 ft.

Document ID: NYE0777195
Manifest Status: Not reported
Trans1 State ID: NYD006982359
Trans2 State ID: Not reported

Map ID
Direction
Distance
Elevation

MAP FINDINGS

Site

Database(s)

EDR ID Number
EPA ID Number

CONSOLIDATED EDISON (Continued)

1009243688

Generator Ship Date: 06/08/2005
Trans1 Recv Date: 06/08/2005
Trans2 Recv Date: Not reported
TSD Site Recv Date: 06/09/2005
Part A Recv Date: Not reported
Part B Recv Date: Not reported
Generator EPA ID: NYP004132205
Trans1 EPA ID: 12446JT
Trans2 EPA ID: Not reported
TSD ID: NYD077444263
Waste Code: B007 - OTHER MISCELLANEOUS PCB WASTES
Quantity: 00260
Units: K - Kilograms (2.2 pounds)
Number of Containers: 003
Container Type: DM - Metal drums, barrels
Handling Method: L Landfill.
Specific Gravity: 01.00
Year: 2005

Document ID: NYE0657567
Manifest Status: Not reported
Trans1 State ID: NYD006982359
Trans2 State ID: Not reported
Generator Ship Date: 06/08/2005
Trans1 Recv Date: 06/08/2005
Trans2 Recv Date: Not reported
TSD Site Recv Date: 06/09/2005
Part A Recv Date: Not reported
Part B Recv Date: Not reported
Generator EPA ID: NYP004132205
Trans1 EPA ID: 46235JM
Trans2 EPA ID: Not reported
TSD ID: NYD980593636
Waste Code: B002 - PETROLEUM OIL WITH 50 BUT < 500 PPM PCB
Quantity: 00173
Units: K - Kilograms (2.2 pounds)
Number of Containers: 001
Container Type: TT - Cargo tank, tank trucks
Handling Method: T Chemical, physical, or biological treatment.
Specific Gravity: 01.00
Year: 2005

Document ID: NYE0657567
Manifest Status: Not reported
Trans1 State ID: NYD006982359
Trans2 State ID: Not reported
Generator Ship Date: 06/08/2005
Trans1 Recv Date: 06/08/2005
Trans2 Recv Date: Not reported
TSD Site Recv Date: 06/09/2005
Part A Recv Date: Not reported
Part B Recv Date: Not reported
Generator EPA ID: NYP004132205
Trans1 EPA ID: 46235JM
Trans2 EPA ID: Not reported

Map ID
 Direction
 Distance
 Elevation

MAP FINDINGS

Site

Database(s)

EDR ID Number
 EPA ID Number

CONSOLIDATED EDISON (Continued)

1009243688

TSDF ID: NYD980593636
 Waste Code: B002 - PETROLEUM OIL WITH 50 BUT < 500 PPM PCB
 Quantity: 00173
 Units: K - Kilograms (2.2 pounds)
 Number of Containers: 001
 Container Type: TT - Cargo tank, tank trucks
 Handling Method: T Chemical, physical, or biological treatment.
 Specific Gravity: 01.00
 Year: Not reported

Document ID: NYE0777195
 Manifest Status: Not reported
 Trans1 State ID: NYD006982359
 Trans2 State ID: Not reported
 Generator Ship Date: 06/08/2005
 Trans1 Recv Date: 06/08/2005
 Trans2 Recv Date: Not reported
 TSD Site Recv Date: 06/09/2005
 Part A Recv Date: Not reported
 Part B Recv Date: Not reported
 Generator EPA ID: NYP004132205
 Trans1 EPA ID: 12446JT
 Trans2 EPA ID: Not reported
 TSDF ID: NYD077444263
 Waste Code: B007 - OTHER MISCELLANEOUS PCB WASTES
 Quantity: 00260
 Units: K - Kilograms (2.2 pounds)
 Number of Containers: 003
 Container Type: DM - Metal drums, barrels
 Handling Method: L Landfill.
 Specific Gravity: 01.00
 Year: Not reported

AU246
SE
1/8-1/4
0.248 mi.
1308 ft.

360 CENTRAL PARK WEST BUILDING
360 CENTRAL PARK WEST
NEW YORK, NY 10025
Site 4 of 4 in cluster AU

FINDS **1005507426**
NY AST **N/A**

Relative:
Higher

FINDS:

Registry ID: 110001605692

Actual:
100 ft.

Environmental Interest/Information System
 AFS (Aerometric Information Retrieval System (AIRS) Facility Subsystem) replaces the former Compliance Data System (CDS), the National Emission Data System (NEDS), and the Storage and Retrieval of Aerometric Data (SAROAD). AIRS is the national repository for information concerning airborne pollution in the United States. AFS is used to track emissions and compliance data from industrial plants. AFS data are utilized by states to prepare State Implementation Plans to comply with regulatory programs and by EPA as an input for the estimation of total national emissions. AFS is undergoing a major redesign to support facility operating permits required under Title V of the Clean Air Act.

FIS (New York - Facility Information System) is New York's Department

Map ID
Direction
Distance
Elevation

MAP FINDINGS

Site

Database(s)

EDR ID Number
EPA ID Number

360 CENTRAL PARK WEST BUILDING (Continued)

1005507426

of Environmental Conservation (DEC) information system for tracking environmental facility information found across the State.

AST:

Region: STATE
DEC Region: 2
Site Status: Active
Facility Id: 2-273929
Program Type: PBS
UTM X: 587335
UTM Y: 4516146
Expiration Date: 2012/06/18

Affiliation Records:

Site Id: 11678
Affiliation Type: Mail Contact
Company Name: CENPARK REALTY CO C/O ARGO
Contact Type: Not reported
Contact Name: CENPARK REALTY CO.
Address1: 50 WEST 17TH STREET
Address2: Not reported
City: NEW YORK
State: NY
Zip Code: 10011
Country Code: 001
Phone: (212) 896-8600
Phone Ext: Not reported
Email: Not reported
Fax Number: Not reported
Modified By: TRANSLAT
Date Last Modified: 3/4/2004

Site Id: 11678
Affiliation Type: Owner
Company Name: CENPARK REALTY CO C/O ARGO
Contact Type: AGENT
Contact Name: MARINA HIGGCNS
Address1: 50 WEST 17TH STREET
Address2: Not reported
City: NEW YORK
State: NY
Zip Code: 10011
Country Code: 001
Phone: (212) 896-8600
Phone Ext: Not reported
Email: Not reported
Fax Number: Not reported
Modified By: KXTANG
Date Last Modified: 3/21/2007

Site Id: 11678
Affiliation Type: Emergency Contact
Company Name: CENPARK REALTY CO C/O ARGO
Contact Type: Not reported
Contact Name: MICHAEL GORDON
Address1: Not reported

Map ID
Direction
Distance
Elevation

MAP FINDINGS

Site

Database(s)

EDR ID Number
EPA ID Number

360 CENTRAL PARK WEST BUILDING (Continued)

1005507426

Address2: Not reported
City: Not reported
State: NN
Zip Code: Not reported
Country Code: 001
Phone: (212) 877-6887
Phone Ext: Not reported
Email: Not reported
Fax Number: Not reported
Modified By: TRANSLAT
Date Last Modified: 3/4/2004

Site Id: 11678
Affiliation Type: On-Site Operator
Company Name: 360 CENTRAL PARK WEST
Contact Type: Not reported
Contact Name: JACOB DELA CRUZ
Address1: Not reported
Address2: Not reported
City: Not reported
State: NN
Zip Code: Not reported
Country Code: 001
Phone: (212) 222-5007
Phone Ext: Not reported
Email: Not reported
Fax Number: Not reported
Modified By: TRANSLAT
Date Last Modified: 3/4/2004

Equipment Records:

D01 - Pipe Type - Steel/Carbon Steel/Iron
A00 - Tank Internal Protection - None
K00 - Spill Prevention - None
B00 - Tank External Protection - None
L00 - Piping Leak Detection - None
G00 - Tank Secondary Containment - None
F00 - Pipe External Protection - None
I04 - Overfill - Product Level Gauge (A/G)
H00 - Tank Leak Detection - None
C01 - Pipe Location - Aboveground
E00 - Piping Secondary Containment - None

Tank Info:

Tank Number: 001
Tank Id: 9007
Tank Location: 1
Tank Type: Steel/Carbon Steel/Iron
Tank Status: In Service
Tank Model: Not reported
Pipe Model: Not reported
Install Date: 2/25/1930
Capacity Gallons: 5000
Tightness Test Method: NN
Date Test: Not reported
Next Test Date: Not reported

Map ID
Direction
Distance
Elevation

MAP FINDINGS

Site

Database(s)

EDR ID Number
EPA ID Number

360 CENTRAL PARK WEST BUILDING (Continued)

1005507426

Date Tank Closed: Not reported
Register: True
Modified By: KXTANG
Last Modified: 3/21/2007

AY247
North
1/8-1/4
0.248 mi.
1310 ft.

NYCHA - DOUGLASS HOUSES
865 AMSTERDAM AVE
NEW YORK, NY 10025

RCRA-NonGen
FINDS
NY MANIFEST

1001224122
NYR000053389

Site 6 of 7 in cluster AY

Relative:
Higher

RCRA-NonGen:

Date form received by agency: 01/01/2007
Facility name: NYCHA - DOUGLASS HOUSES
Facility address: 865 AMSTERDAM AVE
NEW YORK, NY 10025

Actual:
100 ft.

EPA ID: NYR000053389
Mailing address: BROADWAY
NEW YORK, NY 10007

Contact: FRANK OCELLO
Contact address: BROADWAY
NEW YORK, NY 10007

Contact country: US
Contact telephone: (212) 306-3229
Contact email: Not reported

EPA Region: 02
Classification: Non-Generator
Description: Handler: Non-Generators do not presently generate hazardous waste

Owner/Operator Summary:

Owner/operator name: NYCHA
Owner/operator address: 250 BROADWAY 16TH FLOOR
NEW YORK, NY 10007

Owner/operator country: US
Owner/operator telephone: (212) 306-3229
Legal status: Municipal

Owner/Operator Type: Owner
Owner/Op start date: Not reported
Owner/Op end date: Not reported

Owner/operator name: NYCHA
Owner/operator address: 250 BROADWAY 16TH FLOOR
NEW YORK, NY 10007

Owner/operator country: US
Owner/operator telephone: (212) 306-3229
Legal status: Municipal

Owner/Operator Type: Operator
Owner/Op start date: Not reported
Owner/Op end date: Not reported

Handler Activities Summary:

U.S. importer of hazardous waste: No
Mixed waste (haz. and radioactive): No
Recycler of hazardous waste: No
Transporter of hazardous waste: No
Treater, storer or disposer of HW: No
Underground injection activity: No

Map ID
Direction
Distance
Elevation

MAP FINDINGS

Site

Database(s)

EDR ID Number
EPA ID Number

NYCHA - DOUGLASS HOUSES (Continued)

1001224122

On-site burner exemption: No
Furnace exemption: No
Used oil fuel burner: No
Used oil processor: No
User oil refiner: No
Used oil fuel marketer to burner: No
Used oil Specification marketer: No
Used oil transfer facility: No
Used oil transporter: No

Historical Generators:

Date form received by agency: 01/01/2006
Facility name: NYCHA - DOUGLASS HOUSES
Classification: Not a generator, verified

Date form received by agency: 04/02/1998
Facility name: NYCHA - DOUGLASS HOUSES
Classification: Small Quantity Generator

Violation Status: No violations found

FINDS:

Registry ID: 110004542200

Environmental Interest/Information System

RCRAInfo is a national information system that supports the Resource Conservation and Recovery Act (RCRA) program through the tracking of events and activities related to facilities that generate, transport, and treat, store, or dispose of hazardous waste. RCRAInfo allows RCRA program staff to track the notification, permit, compliance, and corrective action activities required under RCRA.

NY MANIFEST:

EPA ID: NYR000053389
Country: USA
Mailing Name: NYC HOUSING AUTHORITY
Mailing Contact: RAY VALEZ
Mailing Address: 250 BROADWAY
Mailing Address 2: Not reported
Mailing City: NEW YORK
Mailing State: NY
Mailing Zip: 10007
Mailing Zip4: Not reported
Mailing Country: USA
Mailing Phone: 212-306-3137

Document ID: NJA2788657
Manifest Status: Not reported
Trans1 State ID: NJ0000027193
Trans2 State ID: Not reported
Generator Ship Date: 06/09/1998
Trans1 Recv Date: 06/09/1998
Trans2 Recv Date: Not reported
TSD Site Recv Date: 06/09/1998

Map ID
Direction
Distance
Elevation

MAP FINDINGS

Site

Database(s)

EDR ID Number
EPA ID Number

NYCHA - DOUGLASS HOUSES (Continued)

1001224122

Part A Recv Date: Not reported
Part B Recv Date: Not reported
Generator EPA ID: NYR000053389
Trans1 EPA ID: NJD002200046
Trans2 EPA ID: Not reported
TSD ID: ES5811
Waste Code: U240 - 2,4 D, SALTS + ESTERS
Quantity: 00110
Units: G - Gallons (liquids only)* (8.3 pounds)
Number of Containers: 002
Container Type: DM - Metal drums, barrels
Handling Method: B Incineration, heat recovery, burning.
Specific Gravity: 01.00
Year: 98

AY248
North
1/8-1/4
0.249 mi.
1316 ft.

CONSOLIDATED EDISON
202 W. 102 ST
MANHATTAN, NY
Site 7 of 7 in cluster AY

NY MANIFEST S109825357
N/A

Relative:
Higher

NY MANIFEST:
EPA ID: NYP004179206
Country: USA
Mailing Name: CONSOLIDATED EDISON
Mailing Contact: FRANKLYN MURRAY
Mailing Address: 4 IRVING PLACE RM 828
Mailing Address 2: Not reported
Mailing City: NEW YORK
Mailing State: NY
Mailing Zip: 10003
Mailing Zip4: Not reported
Mailing Country: USA
Mailing Phone: 212-460-2808

Actual:
100 ft.

Document ID: Not reported
Manifest Status: Not reported
Trans1 State ID: NJ0000027193
Trans2 State ID: Not reported
Generator Ship Date: 2009-06-24
Trans1 Recv Date: 2009-06-24
Trans2 Recv Date: Not reported
TSD Site Recv Date: 2009-06-24
Part A Recv Date: Not reported
Part B Recv Date: Not reported
Generator EPA ID: NYP004179206
Trans1 EPA ID: Not reported
Trans2 EPA ID: Not reported
TSD ID: NJD002200046
Waste Code: Not reported
Quantity: 750.0
Units: P - Pounds
Number of Containers: 1.0
Container Type: TT - Cargo tank, tank trucks
Handling Method: T Chemical, physical, or biological treatment.
Specific Gravity: 1.0
Year: 09

Map ID
Direction
Distance
Elevation

MAP FINDINGS

Site

Database(s)

EDR ID Number
EPA ID Number

CONSOLIDATED EDISON (Continued)

S109825357

Manifest Tracking Num: 000961148GBF
Import Ind: N
Export Ind: N
Discr Quantity Ind: N
Discr Type Ind: N
Discr Residue Ind: N
Discr Partial Reject Ind: N
Discr Full Reject Ind: N
Manifest Ref Num: Not reported
Alt Fac RCRA Id: Not reported
Alt Fac Sign Date: Not reported
Mgmt Method Type Code: H111

Document ID: Not reported
Manifest Status: Not reported
Trans1 State ID: NJ0000027193
Trans2 State ID: Not reported
Generator Ship Date: 2009-06-24
Trans1 Recv Date: 2009-06-24
Trans2 Recv Date: Not reported
TSD Site Recv Date: 2009-06-24
Part A Recv Date: Not reported
Part B Recv Date: Not reported
Generator EPA ID: NYP004179206
Trans1 EPA ID: Not reported
Trans2 EPA ID: Not reported
TSD ID: NJD002200046
Waste Code: Not reported
Quantity: 750.0
Units: P - Pounds
Number of Containers: 1.0
Container Type: TT - Cargo tank, tank trucks
Handling Method: T Chemical, physical, or biological treatment.
Specific Gravity: 1.0
Year: 09

Manifest Tracking Num: 000961148GBF
Import Ind: N
Export Ind: N
Discr Quantity Ind: N
Discr Type Ind: N
Discr Residue Ind: N
Discr Partial Reject Ind: N
Discr Full Reject Ind: N
Manifest Ref Num: Not reported
Alt Fac RCRA Id: Not reported
Alt Fac Sign Date: Not reported
Mgmt Method Type Code: H111

Document ID: Not reported
Manifest Status: Not reported
Trans1 State ID: NJ0000027193
Trans2 State ID: Not reported
Generator Ship Date: 2009-06-24
Trans1 Recv Date: 2009-06-24
Trans2 Recv Date: Not reported

Map ID
Direction
Distance
Elevation

MAP FINDINGS

Site

Database(s)

EDR ID Number
EPA ID Number

CONSOLIDATED EDISON (Continued)

S109825357

TSD Site Recv Date: 2009-06-24
Part A Recv Date: Not reported
Part B Recv Date: Not reported
Generator EPA ID: NYP004179206
Trans1 EPA ID: Not reported
Trans2 EPA ID: Not reported
TSD ID: NJD002200046
Waste Code: Not reported
Quantity: 750.0
Units: P - Pounds
Number of Containers: 1.0
Container Type: TT - Cargo tank, tank trucks
Handling Method: T Chemical, physical, or biological treatment.
Specific Gravity: 1.0
Year: 09
Manifest Tracking Num: 000961148GBF
Import Ind: N
Export Ind: N
Discr Quantity Ind: N
Discr Type Ind: N
Discr Residue Ind: N
Discr Partial Reject Ind: N
Discr Full Reject Ind: N
Manifest Ref Num: Not reported
Alt Fac RCRA Id: Not reported
Alt Fac Sign Date: Not reported
Mgmt Method Type Code: H111

BG249
North
1/4-1/2
0.267 mi.
1411 ft.

DOUGLAS II
868 AMSTERDAM AVE
NEW YORK CITY, NY
Site 1 of 2 in cluster BG

NY LTANKS **U000418244**
NY HIST LTANKS **N/A**
NY HIST UST

Relative:
Higher

LTANKS:

Actual:
101 ft.

Site ID: 210650
Spill No: 9703182
Spill Date: 6/13/1997
Spill Cause: Tank Overfill
Spill Source: Unknown
Spill Class: Known release with minimal potential for fire or hazard. DEC Response. Willing Responsible Party. Corrective action taken.
Spill Closed Dt: 8/15/1997
Facility Addr2: Not reported
Cleanup Ceased: Not reported
Cleanup Meets Standard: False
SWIS: 3101
Investigator: HEALY
Referred To: Not reported
Reported to Dept: 6/13/1997
CID: 369
Water Affected: Not reported
Spill Notifier: Responsible Party
Last Inspection: Not reported
Recommended Penalty: Penalty Not Recommended
UST Involvement: False
Remediation Phase: 0
Date Entered In Computer: 6/13/1997

Map ID
Direction
Distance
Elevation

MAP FINDINGS

Site

Database(s)

EDR ID Number
EPA ID Number

DOUGLAS II (Continued)

U000418244

Spill Record Last Update: 1/20/2006
Spiller Name: Not reported
Spiller Company: MYSTIC TRANSPORTATION
Spiller Address: 1901 STEINWAY ST
Spiller City,St,Zip: ASTORIA, NY 11105-
Spiller County: 001
Spiller Contact: FRANK OCELLO
Spiller Phone: (212) 306-3229
Spiller Extention: Not reported
DEC Region: 2
DER Facility ID: 239307
Remarks: CLEANUP IN PROGRESS

Material:

Site ID: 210650
Operable Unit ID: 1049189
Operable Unit: 01
Material ID: 336086
Material Code: 0002
Material Name: #4 Fuel Oil
Case No.: Not reported
Material FA: Petroleum
Quantity: 50
Units: Gallons
Recovered: No
Resource Affected: Not reported
Oxygenate: False

Tank Test:

Site ID: Not reported
Spill Tank Test: Not reported
Tank Number: Not reported
Tank Size: Not reported
Test Method: Not reported
Leak Rate: Not reported
Gross Fail: Not reported
Modified By: Not reported
Last Modified: Not reported
Test Method: Not reported

Site ID: 210651
Spill No: 9703190
Spill Date: 6/13/1997
Spill Cause: Tank Overfill
Spill Source: Institutional, Educational, Gov., Other
Spill Class: Known release with minimal potential for fire or hazard. DEC Response.
Willing Responsible Party. Corrective action taken.
Spill Closed Dt: 6/16/1997
Facility Addr2: Not reported
Cleanup Ceased: Not reported
Cleanup Meets Standard: False
SWIS: 3101
Investigator: HEALY
Referred To: Not reported
Reported to Dept: 6/13/1997

Map ID
Direction
Distance
Elevation

MAP FINDINGS

Site

Database(s)

EDR ID Number
EPA ID Number

DOUGLAS II (Continued)

U000418244

CID: 257
Water Affected: Not reported
Spill Notifier: Affected Persons
Last Inspection: Not reported
Recommended Penalty: Penalty Not Recommended
UST Involvement: False
Remediation Phase: 0
Date Entered In Computer: 6/13/1997
Spill Record Last Update: 1/20/2006
Spiller Name: Not reported
Spiller Company: BURNSIDE (MYSTIC)
Spiller Address: Not reported
Spiller City,St,Zip: ZZ
Spiller County: 001
Spiller Contact: EDWARD MALONE
Spiller Phone: (212) 306-8480
Spiller Extention: Not reported
DEC Region: 2
DER Facility ID: 239307
Remarks: OVERFILLED TAN K CAME OUT FROM VENT

Material:

Site ID: 210651
Operable Unit ID: 1045969
Operable Unit: 01
Material ID: 336095
Material Code: 0001
Material Name: #2 Fuel Oil
Case No.: Not reported
Material FA: Petroleum
Quantity: 50
Units: Gallons
Recovered: 50
Resource Affected: Not reported
Oxygenate: False

Tank Test:

Site ID: Not reported
Spill Tank Test: Not reported
Tank Number: Not reported
Tank Size: Not reported
Test Method: Not reported
Leak Rate: Not reported
Gross Fail: Not reported
Modified By: Not reported
Last Modified: Not reported
Test Method: Not reported

HIST LTANKS:

Region of Spill: 2
Spill Number: 9703190
Spill Date: 06/13/1997
Spill Time: 08:30
Spill Cause: Tank Overfill
Resource Affectd: On Land

Map ID
Direction
Distance
Elevation

MAP FINDINGS

Site

Database(s)

EDR ID Number
EPA ID Number

DOUGLAS II (Continued)

U000418244

Water Affected: Not reported
Spill Source: Other Non Commercial/Industrial
Spill Class: Known release with minimal potential for fire or hazard. DEC Response.
Willing Responsible Party. Corrective action taken.
Spill Closed Dt: 06/16/97
Cleanup Ceased: / /
Cleanup Meets Standard: False
Investigator: HEALY
Caller Name: Not reported
Caller Agency: Not reported
Caller Phone: Not reported
Caller Extension: Not reported
Notifier Name: Not reported
Notifier Agency: Not reported
Notifier Phone: Not reported
Notifier Extension: Not reported
Reported to Department Date: 06/13/97
Reported to Department Time: 10:31
SWIS: 62
Spiller Contact: EDWARD MALONE
Spiller Phone: (212) 306-8480
Spiller Extention: Not reported
Spiller Name: BURNSIDE (MYSTIC)
Spiller Address: Not reported
Spiller City,St,Zip: Not reported
Spiller Cleanup Date: / /
Facility Contact: Not reported
Facility Phone: Not reported
Facility Extention: Not reported
Spill Notifier: Affected Persons
PBS Number: Not reported
Last Inspection: / /
Recommended Penalty: Penalty Not Recommended
Enforcement Date: / /
Investigation Complete: / /
UST Involvement: False
Date Region Sent Summary to Central Office: / /
Corrective Action Plan Submitted: / /
Date Spill Entered In Computer Data File: 06/13/97
Time Spill Entered In Computer Data File: Not reported
Spill Record Last Update: 06/16/97
Is Updated: False

Tank:

PBS Number: Not reported
Tank Number: Not reported
Tank Size: Not reported
Test Method: Not reported
Leak Rate Failed Tank: Not reported
Gross Leak Rate: Not reported

Material:

Material Class Type: Petroleum
Quantity Spilled: 50
Unkonwn Quantity Spilled: False
Units: Gallons
Quantity Recovered: 50

Map ID
Direction
Distance
Elevation

MAP FINDINGS

Site

Database(s)

EDR ID Number
EPA ID Number

DOUGLAS II (Continued)

U000418244

Unkonwn Quantity Recovered: False
Material: #2 FUEL OIL
Class Type: #2 FUEL OIL
Times Material Entry In File: 24464
CAS Number: Not reported
Last Date: 19941207
DEC Remarks: See spill 9703182 duplicate)
Spill Cause: OVERFILLED TAN K CAME OUT FROM VENT

Region of Spill: 2
Spill Number: 9703182
Spill Date: 06/13/1997
Spill Time: 09:19
Spill Cause: Tank Overfill
Resource Affectd: On Land
Water Affected: Not reported
Spill Source: Unknown
Spill Class: Known release with minimal potential for fire or hazard. DEC Response.
Willing Responsible Party. Corrective action taken.

Spill Closed Dt: 08/15/97
Cleanup Ceased: / /
Cleanup Meets Standard: False
Investigator: HEALY
Caller Name: Not reported
Caller Agency: Not reported
Caller Phone: Not reported
Caller Extension: Not reported
Notifier Name: Not reported
Notifier Agency: Not reported
Notifier Phone: Not reported
Notifier Extension: Not reported
Reported to Department Date: 06/13/97
Reported to Department Time: 09:19
SWIS: 62
Spiller Contact: FRANK OCELLO
Spiller Phone: (212) 306-3229
Spiller Extention: Not reported
Spiller Name: MYSTIC TRANSPORTATION
Spiller Address: 1901 STEINWAY ST
Spiller City,St,Zip: ASTORIA, NY 11105-
Spiller Cleanup Date: / /
Facility Contact: Not reported
Facility Phone: Not reported
Facility Extention: Not reported
Spill Notifier: Responsible Party
PBS Number: Not reported
Last Inspection: / /
Recommended Penalty: Penalty Not Recommended
Enforcement Date: / /
Investigation Complete: / /
UST Involvement: False
Date Region Sent Summary to Central Office: / /
Corrective Action Plan Submitted: / /
Date Spill Entered In Computer Data File: 06/13/97
Time Spill Entered In Computer Data File: Not reported
Spill Record Last Update: 08/15/97
Is Updated: False

Map ID
Direction
Distance
Elevation

MAP FINDINGS

Site

Database(s)

EDR ID Number
EPA ID Number

DOUGLAS II (Continued)

U000418244

Tank:

PBS Number: Not reported
Tank Number: Not reported
Tank Size: Not reported
Test Method: Not reported
Leak Rate Failed Tank: Not reported
Gross Leak Rate: Not reported

Material:

Material Class Type: Petroleum
Quantity Spilled: 50
Unkonwn Quantity Spilled: False
Units: Gallons
Quantity Recovered: 0
Unkonwn Quantity Recovered: False
Material: #4 FUEL OIL
Class Type: #4 FUEL OIL
Times Material Entry In File: 1751
CAS Number: Not reported
Last Date: 19941205

DEC Remarks: Project ordered 2,000 gallons for 9,800 gallon tank - they have been instructed by heating division to maintain no more than 90 capacity. Mystic attempted to deliver 4,000 gallons, tank overfilled after 3903 was pumped. Approximately 50 gallons came out of vent and stick line into manway. Mystic performed cleanup.

Spill Cause: CLEANUP IN PROGRESS

HIST UST:

PBS Number: 2-475424
SPDES Number: Not reported
Emergency Contact: EMERGENCY SERVICE DEPT.
Emergency Telephone: (212) 289-3940
Operator: MR. LUIS PONCE
Operator Telephone: (718) 707-5725
Owner Name: NYC HOUSING AUTHORITY
Owner Address: 23-02 49TH AVENUE
Owner City,St,Zip: LONG ISLAND CITY, NY 11101
Owner Telephone: (718) 707-5725
Owner Type: Local Government
Owner Subtype: 51
Mailing Name: NYC HOUSING AUTHORITY
Mailing Address: 23-02 49TH AVENUE
Mailing Address 2: Not reported
Mailing City,St,Zip: LONG ISLAND CITY, NY 11101
Mailing Contact: LUIS PONCE
Mailing Telephone: (718) 707-5725
Owner Mark: First Owner
Facility Status: 1 - Active PBS facility, i.e. total capacity of the PBS tanks is greater than 1,100 gallons, regardless if Subpart 360-14 tanks exist or not at the facility.
Facility Addr2: 880 COLUMBUS AVENUE (MGMT. OFFICE)
SWIS ID: 6201
Old PBS Number: Not reported
Facility Type: APARTMENT BUILDING
Inspected Date: Not reported
Inspector: Not reported
Inspection Result: Not reported
Federal ID: Not reported

Map ID
Direction
Distance
Elevation

MAP FINDINGS

Site

Database(s)

EDR ID Number
EPA ID Number

DOUGLAS II (Continued)

U000418244

Certification Flag: False
Certification Date: 05/25/2001
Expiration Date: 03/28/2004
Renew Flag: False
Renewal Date: Not reported
Total Capacity: 6000
FAMT: True
Facility Screen: No Missing Data
Owner Screen: Minor Data Missing
Tank Screen: Minor Data Missing
Dead Letter: False
CBS Number: Not reported
Town or City: NEW YORK CITY
County Code: 62
Town or City: 01
Region: 2

Tank Id: 1
Tank Location: UNDERGROUND
Tank Status: In Service
Install Date: 19980701
Capacity (gals): 6000
Product Stored: NOS 1,2, OR 4 FUEL OIL
Tank Type: Fiberglass coated steel
Tank Internal: Not reported
Tank External: 42
Pipe Location: Not reported
Pipe Type: FIBERGLASS REINFORCED PLASTIC
Pipe Internal: Other
Pipe External: Sacrificial Anode
Second Containment: 14
Leak Detection: In-tank System
Overfill Prot: High Level Alarm, Automatic Shut-Off
Dispenser: Suction
Date Tested: Not reported
Next Test Date: Not reported
Missing Data for Tank: Minor Data Missing
Date Closed: Not reported
Test Method: Not reported
Deleted: False
Updated: True
Lat/long: Not reported

Tank Id: OLD 1
Tank Location: UNDERGROUND
Tank Status: Closed-Removed
Install Date: 19650801
Capacity (gals): 9500
Product Stored: NOS 1,2, OR 4 FUEL OIL
Tank Type: Steel/carbon steel
Tank Internal: None
Tank External: None
Pipe Location: Underground
Pipe Type: STEEL/IRON
Pipe Internal: None
Pipe External: Wrapped (Piping)

Map ID
Direction
Distance
Elevation

MAP FINDINGS

Site

Database(s)

EDR ID Number
EPA ID Number

DOUGLAS II (Continued)

U000418244

Second Containment: None
Leak Detection: None
Overfill Prot: Product Level Gauge
Dispenser: Suction
Date Tested: Not reported
Next Test Date: Not reported
Missing Data for Tank: No Missing Data
Date Closed: 06/01/1998
Test Method: Not reported
Deleted: False
Updated: True
Lat/long: Not reported

BG250
North
1/4-1/2
0.267 mi.
1411 ft.

DOUGLASS II ADDITION -NYCHA
868 AMSTERDAM AVENUE
NEW YORK CITY, NY

NY LTANKS **S100168041**
NY HIST LTANKS **N/A**

Site 2 of 2 in cluster BG

Relative:
Higher

LTANKS:

Actual:
101 ft.

Site ID: 295716
Spill No: 9007637
Spill Date: 10/12/1990
Spill Cause: Tank Test Failure
Spill Source: Institutional, Educational, Gov., Other
Spill Class: Known release with minimal potential for fire or hazard. DEC Response.
Willing Responsible Party. Corrective action taken.
Spill Closed Dt: 4/20/1995
Facility Addr2: Not reported
Cleanup Ceased: 4/20/1995
Cleanup Meets Standard: True
SWIS: 3101
Investigator: HEALY
Referred To: Not reported
Reported to Dept: 10/12/1990
CID: Not reported
Water Affected: Not reported
Spill Notifier: Tank Tester
Last Inspection: Not reported
Recommended Penalty: Penalty Not Recommended
UST Involvement: False
Remediation Phase: 0
Date Entered In Computer: 10/31/1990
Spill Record Last Update: 2/3/2006
Spiller Name: Not reported
Spiller Company: NYCHA
Spiller Address: Not reported
Spiller City,St,Zip: ZZ
Spiller County: 001
Spiller Contact: Not reported
Spiller Phone: Not reported
Spiller Extention: Not reported
DEC Region: 2
DER Facility ID: 239307
Remarks: 10K TANK FAILED HORNER EZY WITH A GROSS LEAK, SUSPECT STICKLINE LEAK, PROBABLY WILL EXCAVATE, REPAIR & RETEST. SEE SPILL # 9103651

Map ID
Direction
Distance
Elevation

MAP FINDINGS

Site

Database(s)

EDR ID Number
EPA ID Number

DOUGLASS II ADDITION -NYCHA (Continued)

S100168041

Material:

Site ID: 295716
Operable Unit ID: 948281
Operable Unit: 01
Material ID: 431483
Material Code: 0002
Material Name: #4 Fuel Oil
Case No.: Not reported
Material FA: Petroleum
Quantity: -1
Units: Not reported
Recovered: No
Resource Affected: Not reported
Oxygenate: False

Tank Test:

Site ID: 295716
Spill Tank Test: 1537700
Tank Number: 001
Tank Size: 0
Test Method: 00
Leak Rate: 0
Gross Fail: Not reported
Modified By: Spills
Last Modified: 10/1/2004
Test Method: Unknown

Site ID: 295717
Spill No: 9103651
Spill Date: 7/3/1991
Spill Cause: Tank Test Failure
Spill Source: Institutional, Educational, Gov., Other
Spill Class: Known release with minimal potential for fire or hazard. DEC Response.
Willing Responsible Party. Corrective action taken.
Spill Closed Dt: Not reported
Facility Addr2: Not reported
Cleanup Ceased: Not reported
Cleanup Meets Standard: False
SWIS: 3101
Investigator: jkkann
Referred To: IWP RCVD 3/3/11
Reported to Dept: 7/3/1991
CID: Not reported
Water Affected: Not reported
Spill Notifier: Tank Tester
Last Inspection: Not reported
Recommended Penalty: Penalty Not Recommended
UST Involvement: False
Remediation Phase: 1
Date Entered In Computer: 7/10/1991
Spill Record Last Update: 3/10/2011
Spiller Name: Not reported
Spiller Company: NYCHA
Spiller Address: 250 BROADWAY
Spiller City,St,Zip: NEW YORK, NY

Map ID
Direction
Distance
Elevation

MAP FINDINGS

Site

Database(s)

EDR ID Number
EPA ID Number

DOUGLASS II ADDITION -NYCHA (Continued)

S100168041

Spiller County: 001
Spiller Contact: Not reported
Spiller Phone: Not reported
Spiller Extension: Not reported
DEC Region: 2
DER Facility ID: 239307
Remarks: 10K TANK FAILED HORNER EZY CHECK WITH A GROSS LEAK,WILL EXCAVATE,
ISOLATE & RETEST.

Material:

Site ID: 295717
Operable Unit ID: 957660
Operable Unit: 01
Material ID: 422782
Material Code: 0001
Material Name: #2 Fuel Oil
Case No.: Not reported
Material FA: Petroleum
Quantity: -1
Units: Not reported
Recovered: No
Resource Affected: Not reported
Oxygenate: False

Tank Test:

Site ID: 295717
Spill Tank Test: 1538729
Tank Number: 001
Tank Size: 0
Test Method: 00
Leak Rate: 0
Gross Fail: Not reported
Modified By: Spills
Last Modified: 10/1/2004
Test Method: Unknown

HIST LTANKS:

Region of Spill: 2
Spill Number: 9103651
Spill Date: 07/03/1991
Spill Time: 11:00
Spill Cause: Tank Test Failure
Resource Affectd: On Land
Water Affected: Not reported
Spill Source: Other Non Commercial/Industrial
Spill Class: Known release with minimal potential for fire or hazard. DEC Response.
Willing Responsible Party. Corrective action taken.
Spill Closed Dt: / /
Cleanup Ceased: / /
Cleanup Meets Standard: False
Investigator: SACCACIO
Caller Name: Not reported
Caller Agency: Not reported
Caller Phone: Not reported
Caller Extension: Not reported

Map ID
Direction
Distance
Elevation

MAP FINDINGS

Site

Database(s)

EDR ID Number
EPA ID Number

DOUGLASS II ADDITION -NYCHA (Continued)

S100168041

Notifier Name: Not reported
Notifier Agency: Not reported
Notifier Phone: Not reported
Notifier Extension: Not reported
Reported to Department Date: 07/03/91
Reported to Department Time: 13:18
SWIS: 62
Spiller Contact: Not reported
Spiller Phone: Not reported
Spiller Extension: Not reported
Spiller Name: NYCHA
Spiller Address: 250 BROADWAY
Spiller City,St,Zip: NEW YORK, N.Y.
Spiller Cleanup Date: / /
Facility Contact: Not reported
Facility Phone: (212) 306-3142
Facility Extension: Not reported
Spill Notifier: Tank Tester
PBS Number: 2-475424
Last Inspection: / /
Recommended Penalty: Penalty Not Recommended
Enforcement Date: / /
Investigation Complete: / /
UST Involvement: False
Date Region Sent Summary to Central Office: / /
Corrective Action Plan Submitted: / /
Date Spill Entered In Computer Data File: 07/10/91
Time Spill Entered In Computer Data File: Not reported
Spill Record Last Update: 11/29/94
Is Updated: False

Tank:

PBS Number: Not reported
Tank Number: 001
Tank Size: 0
Test Method: Not reported
Leak Rate Failed Tank: 0.00
Gross Leak Rate: Not reported

Material:

Material Class Type: Petroleum
Quantity Spilled: -1
Unkonwn Quantity Spilled: False
Units: Not reported
Quantity Recovered: 0
Unkonwn Quantity Recovered: False
Material: #2 FUEL OIL
Class Type: #2 FUEL OIL
Times Material Entry In File: 24464
CAS Number: Not reported
Last Date: 19941207
DEC Remarks: Not reported
Spill Cause: 10K TANK FAILED HORNER EZY CHECK WITH A GROSS LEAK,WILL EXCAVATE, ISOLATE RETEST.

Region of Spill: 2
Spill Number: 9007637

Map ID
Direction
Distance
Elevation

MAP FINDINGS

Site

Database(s)

EDR ID Number
EPA ID Number

DOUGLASS II ADDITION -NYCHA (Continued)

S100168041

Spill Date: 10/12/1990
Spill Time: 12:30
Spill Cause: Tank Test Failure
Resource Affectd: On Land
Water Affected: Not reported
Spill Source: Other Non Commercial/Industrial
Spill Class: Known release with minimal potential for fire or hazard. DEC Response.
Willing Responsible Party. Corrective action taken.
Spill Closed Dt: 04/20/95
Cleanup Ceased: 04/20/95
Cleanup Meets Standard: True
Investigator: HEALY
Caller Name: Not reported
Caller Agency: Not reported
Caller Phone: Not reported
Caller Extension: Not reported
Notifier Name: Not reported
Notifier Agency: Not reported
Notifier Phone: Not reported
Notifier Extension: Not reported
Reported to Department Date: 10/12/90
Reported to Department Time: 13:45
SWIS: 62
Spiller Contact: Not reported
Spiller Phone: Not reported
Spiller Extention: Not reported
Spiller Name: NYCHA
Spiller Address: Not reported
Spiller City,St,Zip: Not reported
Spiller Cleanup Date: / /
Facility Contact: Not reported
Facility Phone: (212) 306-3142
Facility Extention: Not reported
Spill Notifier: Tank Tester
PBS Number: 2-475424
Last Inspection: / /
Recommended Penalty: Penalty Not Recommended
Enforcement Date: / /
Investigation Complete: / /
UST Involvement: False
Date Region Sent Summary to Central Office: / /
Corrective Action Plan Submitted: / /
Date Spill Entered In Computer Data File: 10/31/90
Time Spill Entered In Computer Data File: Not reported
Spill Record Last Update: 04/20/95
Is Updated: False

Tank:
PBS Number: Not reported
Tank Number: 001
Tank Size: 0
Test Method: Not reported
Leak Rate Failed Tank: 0.00
Gross Leak Rate: Not reported

Material:
Material Class Type: Petroleum

Map ID
Direction
Distance
Elevation

MAP FINDINGS

Site

Database(s)

EDR ID Number
EPA ID Number

DOUGLASS II ADDITION -NYCHA (Continued)

S100168041

Quantity Spilled: -1
Unkonwn Quantity Spilled: False
Units: Not reported
Quantity Recovered: 0
Unkonwn Quantity Recovered: False
Material: #4 FUEL OIL
Class Type: #4 FUEL OIL
Times Material Entry In File: 1751
CAS Number: Not reported
Last Date: 19941205
DEC Remarks: Not reported
Spill Cause: 10K TANK FAILED HORNER EZY WITH A GROSS LEAK, SUSPECT STICKLINE LEAK, PROBABLY WILL EXCAVATE, REPAIR RETEST. SEE SPILL 9103651

251
NW
1/4-1/2
0.275 mi.
1455 ft.

**APARTMENT BLDG.
782 WEST END AVE.
NEW YORK, NY**

**NY LTANKS S108639475
N/A**

**Relative:
Lower**

LTANKS:

**Actual:
77 ft.**

Site ID: 380601
Spill No: 0701109
Spill Date: 4/26/2007
Spill Cause: Tank Test Failure
Spill Source: Institutional, Educational, Gov., Other
Spill Class: Known release with minimal potential for fire or hazard. DEC Response. Willing Responsible Party. Corrective action taken.
Spill Closed Dt: 9/2/2008
Facility Addr2: Not reported
Cleanup Ceased: Not reported
Cleanup Meets Standard: False
SWIS: 3101
Investigator: bkfalvey
Referred To: Not reported
Reported to Dept: 4/26/2007
CID: 406
Water Affected: Not reported
Spill Notifier: Tank Tester
Last Inspection: Not reported
Recommended Penalty: Penalty Not Recommended
UST Involvement: False
Remediation Phase: 0
Date Entered In Computer: 4/27/2007
Spill Record Last Update: 9/2/2008
Spiller Name: CHRIS GORGA
Spiller Company: APARTMENT BLDG.
Spiller Address: 782 WEST END AVE.
Spiller City,St,Zip: NEW YORK, NY
Spiller County: 001
Spiller Contact: CHRIS GORGA
Spiller Phone: (718) 624-4842
Spiller Extention: 103
DEC Region: 2
DER Facility ID: 330039
Remarks: Above liquid leak.

Map ID
Direction
Distance
Elevation

MAP FINDINGS

Site

Database(s)

EDR ID Number
EPA ID Number

APARTMENT BLDG. (Continued)

S108639475

Material:

Site ID: 380601
Operable Unit ID: 1138079
Operable Unit: 01
Material ID: 2128050
Material Code: 0002
Material Name: #4 Fuel Oil
Case No.: Not reported
Material FA: Petroleum
Quantity: 0
Units: Gallons
Recovered: No
Resource Affected: Not reported
Oxygenate: False

Tank Test:

Site ID: 380601
Spill Tank Test: 1550797
Tank Number: 1
Tank Size: 6000
Test Method: 03
Leak Rate: 0
Gross Fail: Not reported
Modified By: Watchdog
Last Modified: 4/27/2007
Test Method: Horner EZ Check I or II

252
NNW
1/4-1/2
0.279 mi.
1474 ft.

242 W 101ST ST
NEW YORK, NY

NY LTANKS S105054979
NY HIST LTANKS N/A

Relative:
Higher

LTANKS:

Actual:
96 ft.

Site ID: 106924
Spill No: 0102271
Spill Date: 5/30/2001
Spill Cause: Tank Test Failure
Spill Source: Private Dwelling
Spill Class: Known release with minimal potential for fire or hazard. DEC Response.
Willing Responsible Party. Corrective action taken.
Spill Closed Dt: 4/11/2002
Facility Addr2: Not reported
Cleanup Ceased: Not reported
Cleanup Meets Standard: False
SWIS: 3101
Investigator: MXTIPPLE
Referred To: Not reported
Reported to Dept: 5/30/2001
CID: 365
Water Affected: Not reported
Spill Notifier: Tank Tester
Last Inspection: Not reported
Recommended Penalty: Penalty Not Recommended
UST Involvement: False
Remediation Phase: 0

Map ID
Direction
Distance
Elevation

MAP FINDINGS

Site

Database(s)

EDR ID Number
EPA ID Number

(Continued)

S105054979

Date Entered In Computer: 5/30/2001
Spill Record Last Update: 6/6/2002
Spiller Name: AZZAH NANAFFAH
Spiller Company: Not reported
Spiller Address: 242 W 112ST ST
Spiller City,St,Zip: NEW YORK, NY
Spiller County: 001
Spiller Contact: AZZAH NANAFFAH
Spiller Phone: (212) 897-2674
Spiller Extention: Not reported
DEC Region: 2
DER Facility ID: 94115
Remarks: horner ez locator plus - failed

Material:

Site ID: 106924
Operable Unit ID: 839095
Operable Unit: 01
Material ID: 534385
Material Code: 0001
Material Name: #2 Fuel Oil
Case No.: Not reported
Material FA: Petroleum
Quantity: 0
Units: Gallons
Recovered: No
Resource Affected: Not reported
Oxygenate: False

Tank Test:

Site ID: 106924
Spill Tank Test: 1526340
Tank Number: 1
Tank Size: 2000
Test Method: 03
Leak Rate: 0
Gross Fail: F
Modified By: Spills
Last Modified: 10/1/2004
Test Method: Horner EZ Check I or II

HIST LTANKS:

Region of Spill: 2
Spill Number: 0102271
Spill Date: 05/30/2001
Spill Time: 16:00
Spill Cause: Tank Test Failure
Resource Affectd: On Land
Water Affected: Not reported
Spill Source: Private Dwelling
Spill Class: Known release with minimal potential for fire or hazard. DEC Response.
Willing Responsible Party. Corrective action taken.
Spill Closed Dt: / /
Cleanup Ceased: / /
Cleanup Meets Standard: False

Map ID
Direction
Distance
Elevation

MAP FINDINGS

Site

Database(s)

EDR ID Number
EPA ID Number

(Continued)

S105054979

Investigator: TIPPLE
Caller Name: Not reported
Caller Agency: Not reported
Caller Phone: Not reported
Caller Extension: Not reported
Notifier Name: Not reported
Notifier Agency: Not reported
Notifier Phone: Not reported
Notifier Extension: Not reported
Reported to Department Date: 05/30/01
Reported to Department Time: 16:15
SWIS: 62
Spiller Contact: AZZAH NANAFFAH
Spiller Phone: (212) 897-2674
Spiller Extention: Not reported
Spiller Name: Not reported
Spiller Address: 242 W 101ST ST
Spiller City,St,Zip: NEW YORK, NY
Spiller Cleanup Date: / /
Facility Contact: AZZAH NANAFFAH
Facility Phone: (212) 897-2674
Facility Extention: Not reported
Spill Notifier: Tank Tester
PBS Number: 2-600994
Last Inspection: / /
Recommended Penalty: Penalty Not Recommended
Enforcement Date: / /
Investigation Complete: / /
UST Involvement: False
Date Region Sent Summary to Central Office: / /
Corrective Action Plan Submitted: / /
Date Spill Entered In Computer Data File: 05/30/01
Time Spill Entered In Computer Data File: Not reported
Spill Record Last Update: 05/31/01
Is Updated: False

Tank:

PBS Number: Not reported
Tank Number: 1
Tank Size: 2000
Test Method: Horner EZ Check
Leak Rate Failed Tank: 0.00
Gross Leak Rate: Talk Test Failures only pass or fail

Material:

Material Class Type: Petroleum
Quantity Spilled: 0
Unkonwn Quantity Spilled: False
Units: Gallons
Quantity Recovered: 0
Unkonwn Quantity Recovered: False
Material: #2 FUEL OIL
Class Type: #2 FUEL OIL
Times Material Entry In File: 24464
CAS Number: Not reported
Last Date: 19941207
DEC Remarks: Not reported

Map ID
Direction
Distance
Elevation

MAP FINDINGS

Site

Database(s)

EDR ID Number
EPA ID Number

(Continued)

S105054979

Spill Cause: horner e locator plus - failed

253
WNW
1/4-1/2
0.279 mi.
1475 ft.

752 WESTEND AVE
752 WESTEND AVE
MANHATTAN, NY

NY HIST LTANKS
NY Spills

S102448048
N/A

Relative:
Lower

HIST LTANKS:

Actual:
56 ft.

Region of Spill: 2
Spill Number: 9609924
Spill Date: 11/07/1996
Spill Time: 14:00
Spill Cause: Tank Failure
Resource Affectd: On Land
Water Affected: Not reported
Spill Source: Private Dwelling
Spill Class: Known release with minimal potential for fire or hazard. DEC Response.
Willing Responsible Party. Corrective action taken.
Spill Closed Dt: 10/03/01
Cleanup Ceased: / /
Cleanup Meets Standard: True
Investigator: ROMMEL
Caller Name: Not reported
Caller Agency: Not reported
Caller Phone: Not reported
Caller Extension: Not reported
Notifier Name: Not reported
Notifier Agency: Not reported
Notifier Phone: Not reported
Notifier Extension: Not reported
Reported to Department Date: 11/08/96
Reported to Department Time: 12:41
SWIS: 62
Spiller Contact: MARTHA GOUPIT
Spiller Phone: (212) 207-1809
Spiller Extention: Not reported
Spiller Name: 752 ENDRUN REALITY CORP
Spiller Address: 150 EAST 58TH STREET
Spiller City,St,Zip: NEW YORK, NY 10155-
Spiller Cleanup Date: / /
Facility Contact: SHERRY FRANCO
Facility Phone: (212) 207-1815
Facility Extention: Not reported
Spill Notifier: Responsible Party
PBS Number: Not reported
Last Inspection: / /
Recommended Penalty: Penalty Not Recommended
Enforcement Date: / /
Investigation Complete: / /
UST Involvement: True
Date Region Sent Summary to Central Office: / /
Corrective Action Plan Submitted: / /
Date Spill Entered In Computer Data File: 11/08/96
Time Spill Entered In Computer Data File: Not reported
Spill Record Last Update: 10/03/01
Is Updated: False

Map ID
Direction
Distance
Elevation

MAP FINDINGS

Site

Database(s)

EDR ID Number
EPA ID Number

752 WESTEND AVE (Continued)

S102448048

Tank:

PBS Number: Not reported
Tank Number: Not reported
Tank Size: Not reported
Test Method: Not reported
Leak Rate Failed Tank: Not reported
Gross Leak Rate: Not reported

Material:

Material Class Type: Petroleum
Quantity Spilled: 0
Unkonwn Quantity Spilled: True
Units: Gallons
Quantity Recovered: 0
Unkonwn Quantity Recovered: True
Material: #4 FUEL OIL
Class Type: #4 FUEL OIL
Times Material Entry In File: 1751
CAS Number: Not reported
Last Date: 19941205

DEC Remarks: Reassigned from O Dowd to Rommel 05/02/00. 10/3/01: On this date, K. Goert performed site inspection. The elevator shaft and sump pump were free of oil. Based on this inspection, and the soil/gw results submitted to date, no further action is needed. This spill is now closed. KG)

Spill Cause: caller states a 15000 gallon underground tank is leaking. Abc tank cleaning and repair has been contacted to remove the product and make repairs.

NY Spills:

Site ID: 116822
Facility Addr2: Not reported
Facility ID: 9609924
Spill Number: 9609924
Facility Type: ER
SWIS: 3101
Investigator: sxlasdin
Referred To: Not reported
Spill Date: 11/7/1996
Reported to Dept: 11/8/1996
CID: 311
Spill Cause: Other
Water Affected: Not reported
Spill Source: Private Dwelling
Spill Notifier: Responsible Party
Cleanup Ceased: Not reported
Cleanup Meets Std: True
Last Inspection: Not reported
Recommended Penalty: Penalty Not Recommended
UST Trust: True
Spill Class: Known release with minimal potential for fire or hazard. DEC Response. Willing Responsible Party. Corrective action taken.
Spill Closed Dt: 7/22/2008
Remediation Phase: 0
Date Entered In Computer: 11/8/1996
Spill Record Last Update: 10/2/2009
Spiller Name: SHERRY FRANCO
Spiller Company: 752 ENDRUN REALITY CORP
Spiller Address: 150 EAST 58TH STREET

Map ID
Direction
Distance
Elevation

MAP FINDINGS

Site

Database(s)

EDR ID Number
EPA ID Number

752 WESTEND AVE (Continued)

S102448048

Spiller City,St,Zip: NEW YORK, NY 10155-001
Spiller Company: 001
Contact Name: MARTHA GOUPIT
Contact Phone: (212) 207-1809
DEC Region: 2
DER Facility ID: 101635
DEC Memo: Prior to Sept, 2004 data translation this spill Lead_DEC Field was "SAWYER" Reassigned from O'Dowd to Rommel 05/02/00. 10/3/01: On this date,K.Goertz performed site inspection. The elevator shaft and sump pump were free of oil. Based on this inspection,and the soil/gw results submitted to date, no further action is needed. This spill is now closed. (KG) 11/20/2003 Sangesland spoke with Martha Goupit (management agent for this property) 212-207-1809 / cell REOPENED 11/20/2003 FOR OIL IN SUMP PUMP. 6/7/07-Matthew Klaas (Albany DER) -Called Sherry Franco of EndRun Realty Corp. at 212-207-1815. She was not in her office so i left her a voice mail explaining the purpose of my call and asking her to please call me back at her earliest convenience. 6/13/07-Matthew Klaas (Albany DER) -Wrote letters to End Run Realy Corp, and Impact Enviornmental (site consultant) requesting report of further action suggested by Impact Enviornmental. 7/22/08 - Sue Lasdin (Albany DER) Based on review of our records, no further investigation or response will be required concerning this Spill. The Subsurface Investigation Report, prepared by P.W. Grosser, Consulting, Inc., Septempber 2007, substantially demonstrates that the oil observed at this site is related to an offsite source, not to this re-opened Spill at this site; therefore, this Spill will be closed. Counsel was advised that a permanent file of all documentation and correspondence regarding this release should be maintained for future property transactions, refinancing, etc., as the Department's files regarding this release may not be maintained indefinitely.

Remarks: caller states a 15000 gallon underground tank is leaking. Abc tank cleaning and repair has been contacted to remove the product and make repairs.

Material:

Site ID: 116822
Operable Unit ID: 1041420
Operable Unit: 01
Material ID: 342138
Material Code: 0002
Material Name: #4 Fuel Oil
Case No.: Not reported
Material FA: Petroleum
Quantity: 0
Units: Gallons
Recovered: No
Resource Affected: Not reported
Oxygenate: False

Tank Test:

Site ID: Not reported
Spill Tank Test: Not reported
Tank Number: Not reported
Tank Size: Not reported
Test Method: Not reported
Leak Rate: Not reported

Map ID
Direction
Distance
Elevation

MAP FINDINGS

Site

Database(s)

EDR ID Number
EPA ID Number

752 WESTEND AVE (Continued)

S102448048

Gross Fail: Not reported
Modified By: Not reported
Last Modified: Not reported
Test Method: Not reported

BH254
NE
1/4-1/2
0.280 mi.
1480 ft.

DOUGLASS HOUSES -NYCHA
880 COLUMBUS AVENUE
MANHATTAN, NY

NY LTANKS 1001756053
NY HIST LTANKS N/A

Site 1 of 2 in cluster BH

Relative:
Higher

LTANKS:

Actual:
112 ft.

Site ID: 147248
Spill No: 9109802
Spill Date: 12/13/1991
Spill Cause: Tank Failure
Spill Source: Institutional, Educational, Gov., Other
Spill Class: Known release with minimal potential for fire or hazard. DEC Response.
Willing Responsible Party. Corrective action taken.
Spill Closed Dt: 1/31/2006
Facility Addr2: Not reported
Cleanup Ceased: Not reported
Cleanup Meets Standard: False
SWIS: 3101
Investigator: SWKRASZE
Referred To: Not reported
Reported to Dept: 12/13/1991
CID: Not reported
Water Affected: Not reported
Spill Notifier: Tank Tester
Last Inspection: Not reported
Recommended Penalty: Penalty Not Recommended
UST Involvement: False
Remediation Phase: 0
Date Entered In Computer: 1/6/1992
Spill Record Last Update: 1/31/2006
Spiller Name: Not reported
Spiller Company: NYCHA
Spiller Address: Not reported
Spiller City,St,Zip: NY
Spiller County: 999
Spiller Contact: Not reported
Spiller Phone: Not reported
Spiller Extention: Not reported
DEC Region: 2
DER Facility ID: 203625
Remarks: EXCAVATE, ISOLATE & REPAIR

Material:

Site ID: 147248
Operable Unit ID: 959828
Operable Unit: 01
Material ID: 418385
Material Code: 0002
Material Name: #4 Fuel Oil
Case No.: Not reported

Map ID
Direction
Distance
Elevation

MAP FINDINGS

Site

Database(s)

EDR ID Number
EPA ID Number

DOUGLASS HOUSES -NYCHA (Continued)

1001756053

Material FA: Petroleum
Quantity: -1
Units: Gallons
Recovered: No
Resource Affected: Not reported
Oxygenate: False

Tank Test:

Site ID: 147248
Spill Tank Test: 1539422
Tank Number: 002
Tank Size: 0
Test Method: 00
Leak Rate: 0
Gross Fail: Not reported
Modified By: Spills
Last Modified: 10/1/2004
Test Method: Unknown

Site ID: 228574
Spill No: 8908134
Spill Date: 11/15/1989
Spill Cause: Tank Test Failure
Spill Source: Institutional, Educational, Gov., Other
Spill Class: Known release with minimal potential for fire or hazard. DEC Response.
Willing Responsible Party. Corrective action taken.

Spill Closed Dt: 5/23/2008
Facility Addr2: Not reported
Cleanup Ceased: Not reported
Cleanup Meets Standard: False
SWIS: 3101
Investigator: jkkann
Referred To: Not reported
Reported to Dept: 11/15/1989
CID: Not reported
Water Affected: Not reported
Spill Notifier: Responsible Party
Last Inspection: Not reported
Recommended Penalty: Penalty Not Recommended
UST Involvement: False
Remediation Phase: 0
Date Entered In Computer: 11/24/1989
Spill Record Last Update: 5/23/2008
Spiller Name: S. LOREFICE(CONTACT)
Spiller Company: NYCHA
Spiller Address: Not reported
Spiller City,St,Zip: ZZ
Spiller County: 001
Spiller Contact: Not reported
Spiller Phone: Not reported
Spiller Extention: Not reported
DEC Region: 2
DER Facility ID: 203625
Remarks: BAD TANK PUMPED OUT & LEFT IN GROUND FOR 10 YRS-TANK & CONTAMINATED SOIL TO BE REMOVED

Map ID
Direction
Distance
Elevation

MAP FINDINGS

Site

Database(s)

EDR ID Number
EPA ID Number

DOUGLASS HOUSES -NYCHA (Continued)

1001756053

Material:

Site ID: 228574
Operable Unit ID: 935595
Operable Unit: 01
Material ID: 554636
Material Code: 0002
Material Name: #4 Fuel Oil
Case No.: Not reported
Material FA: Petroleum
Quantity: -1
Units: Not reported
Recovered: No
Resource Affected: Not reported
Oxygenate: False

Tank Test:

Site ID: 228574
Spill Tank Test: 1536410
Tank Number: Not reported
Tank Size: 0
Test Method: 00
Leak Rate: 0
Gross Fail: Not reported
Modified By: Spills
Last Modified: 10/1/2004
Test Method: Unknown

Site ID: 248026
Spill No: 9310832
Spill Date: 12/7/1993
Spill Cause: Tank Failure
Spill Source: Institutional, Educational, Gov., Other
Spill Class: Known release that creates potential for fire or hazard. DEC Response.
Willing Responsible Party. Corrective action taken.
Spill Closed Dt: 8/16/1995
Facility Addr2: Not reported
Cleanup Ceased: 8/16/1995
Cleanup Meets Standard: True
SWIS: 3101
Investigator: HEALY
Referred To: Not reported
Reported to Dept: 12/7/1993
CID: Not reported
Water Affected: Not reported
Spill Notifier: Affected Persons
Last Inspection: Not reported
Recommended Penalty: Penalty Not Recommended
UST Involvement: False
Remediation Phase: 0
Date Entered In Computer: 12/8/1993
Spill Record Last Update: 1/18/2006
Spiller Name: Not reported
Spiller Company: NYC HOUSING
Spiller Address: 250 BROADWAY
Spiller City,St,Zip: NEW YORK CITY, ZZ

Map ID
Direction
Distance
Elevation

MAP FINDINGS

Site

Database(s)

EDR ID Number
EPA ID Number

DOUGLASS HOUSES -NYCHA (Continued)

1001756053

Spiller County: 001
Spiller Contact: Not reported
Spiller Phone: Not reported
Spiller Extention: Not reported
DEC Region: 2
DER Facility ID: 203625
Remarks: DISCOVERED OIL IN EXCAVATION. SEE SPILL #8908134

Material:

Site ID: 248026
Operable Unit ID: 992713
Operable Unit: 01
Material ID: 389900
Material Code: 0002
Material Name: #4 Fuel Oil
Case No.: Not reported
Material FA: Petroleum
Quantity: -1
Units: Not reported
Recovered: No
Resource Affected: Not reported
Oxygenate: False

Tank Test:

Site ID: 248026
Spill Tank Test: 1542268
Tank Number: Not reported
Tank Size: 0
Test Method: 00
Leak Rate: 0
Gross Fail: Not reported
Modified By: Spills
Last Modified: 10/1/2004
Test Method: Unknown

HIST LTANKS:

Region of Spill: 2
Spill Number: 8908134
Spill Date: 11/15/1989
Spill Time: 15:00
Spill Cause: Tank Failure
Resource Affectd: Groundwater
Water Affected: Not reported
Spill Source: Other Non Commercial/Industrial
Spill Class: Known release with minimal potential for fire or hazard. DEC Response.
Willing Responsible Party. Corrective action taken.
Spill Closed Dt: / /
Cleanup Ceased: / /
Cleanup Meets Standard: False
Investigator: SACCACIO
Caller Name: Not reported
Caller Agency: Not reported
Caller Phone: Not reported
Caller Extension: Not reported
Notifier Name: Not reported

Map ID
Direction
Distance
Elevation

MAP FINDINGS

Site

Database(s)

EDR ID Number
EPA ID Number

DOUGLASS HOUSES -NYCHA (Continued)

1001756053

Notifier Agency: Not reported
Notifier Phone: Not reported
Notifier Extension: Not reported
Reported to Department Date: 11/15/89
Reported to Department Time: 15:34
SWIS: 62
Spiller Contact: Not reported
Spiller Phone: Not reported
Spiller Extention: Not reported
Spiller Name: NYCHA
Spiller Address: Not reported
Spiller City,St,Zip: S. LOREFICE(CONTACT)
Spiller Cleanup Date: / /
Facility Contact: Not reported
Facility Phone: (212) 865-7200
Facility Extention: Not reported
Spill Notifier: Responsible Party
PBS Number: 2-475475
Last Inspection: / /
Recommended Penalty: Penalty Not Recommended
Enforcement Date: / /
Investigation Complete: / /
UST Involvement: False
Date Region Sent Summary to Central Office: / /
Corrective Action Plan Submitted: / /
Date Spill Entered In Computer Data File: 11/24/89
Time Spill Entered In Computer Data File: Not reported
Spill Record Last Update: 05/01/95
Is Updated: False

Tank:

PBS Number: Not reported
Tank Number: Not reported
Tank Size: 0
Test Method: Not reported
Leak Rate Failed Tank: 0.00
Gross Leak Rate: Not reported

Material:

Material Class Type: Petroleum
Quantity Spilled: -1
Unkonwn Quantity Spilled: False
Units: Not reported
Quantity Recovered: 0
Unkonwn Quantity Recovered: False
Material: #4 FUEL OIL
Class Type: #4 FUEL OIL
Times Material Entry In File: 1751
CAS Number: Not reported
Last Date: 19941205
DEC Remarks: Not reported
Spill Cause: BAD TANK PUMPED OUT LEFT IN GROUND FOR 10 YRS-TANK CONTAMINATED SOIL TO BE REMOVED

Region of Spill: 2
Spill Number: 9310832
Spill Date: 12/07/1993

Map ID
Direction
Distance
Elevation

MAP FINDINGS

Site

Database(s)

EDR ID Number
EPA ID Number

DOUGLASS HOUSES -NYCHA (Continued)

1001756053

Spill Time: 10:30
Spill Cause: Tank Failure
Resource Affectd: Groundwater
Water Affected: Not reported
Spill Source: Other Non Commercial/Industrial
Spill Class: Known release that creates potential for fire or hazard. DEC Response.
Willing Responsible Party. Corrective action taken.
Spill Closed Dt: 08/16/95
Cleanup Ceased: 08/16/95
Cleanup Meets Standard: True
Investigator: HEALY
Caller Name: Not reported
Caller Agency: Not reported
Caller Phone: Not reported
Caller Extension: Not reported
Notifier Name: Not reported
Notifier Agency: Not reported
Notifier Phone: Not reported
Notifier Extension: Not reported
Reported to Department Date: 12/07/93
Reported to Department Time: 10:38
SWIS: 62
Spiller Contact: Not reported
Spiller Phone: Not reported
Spiller Extention: Not reported
Spiller Name: NYC HOUSING
Spiller Address: 250 BROADWAY
Spiller City,St,Zip: NEW YORK CITY
Spiller Cleanup Date: / /
Facility Contact: Not reported
Facility Phone: (212) 306-3142
Facility Extention: Not reported
Spill Notifier: Affected Persons
PBS Number: 2-475475
Last Inspection: / /
Recommended Penalty: Penalty Not Recommended
Enforcement Date: / /
Investigation Complete: / /
UST Involvement: False
Date Region Sent Summary to Central Office: / /
Corrective Action Plan Submitted: / /
Date Spill Entered In Computer Data File: 12/08/93
Time Spill Entered In Computer Data File: Not reported
Spill Record Last Update: 08/16/95
Is Updated: False

Tank:

PBS Number: Not reported
Tank Number: Not reported
Tank Size: 0
Test Method: Not reported
Leak Rate Failed Tank: 0.00
Gross Leak Rate: Not reported

Material:

Material Class Type: Petroleum
Quantity Spilled: -1

Map ID
Direction
Distance
Elevation

MAP FINDINGS

Site

Database(s)

EDR ID Number
EPA ID Number

DOUGLASS HOUSES -NYCHA (Continued)

1001756053

Unkonwn Quantity Spilled: False
Units: Not reported
Quantity Recovered: 0
Unkonwn Quantity Recovered: False
Material: #4 FUEL OIL
Class Type: #4 FUEL OIL
Times Material Entry In File: 1751
CAS Number: Not reported
Last Date: 19941205
DEC Remarks: Not reported
Spill Cause: DISCOVERED OIL IN EXCAVATION. SEE SPILL 8908134

Region of Spill: 2
Spill Number: 9109802
Spill Date: 12/13/1991
Spill Time: 13:00
Spill Cause: Tank Failure
Resource Affectd: On Land
Water Affected: Not reported
Spill Source: Other Non Commercial/Industrial
Spill Class: Known release with minimal potential for fire or hazard. DEC Response.
Willing Responsible Party. Corrective action taken.

Spill Closed Dt: / /
Cleanup Ceased: / /
Cleanup Meets Standard: False
Investigator: SACCACIO
Caller Name: Not reported
Caller Agency: Not reported
Caller Phone: Not reported
Caller Extension: Not reported
Notifier Name: Not reported
Notifier Agency: Not reported
Notifier Phone: Not reported
Notifier Extension: Not reported
Reported to Department Date: 12/13/91
Reported to Department Time: 14:37
SWIS: 62
Spiller Contact: Not reported
Spiller Phone: Not reported
Spiller Extention: Not reported
Spiller Name: NYCHA
Spiller Address: Not reported
Spiller City,St,Zip: Not reported
Spiller Cleanup Date: / /
Facility Contact: Not reported
Facility Phone: Not reported
Facility Extention: Not reported
Spill Notifier: Tank Tester
PBS Number: 2-475475
Last Inspection: / /
Recommended Penalty: Penalty Not Recommended
Enforcement Date: / /
Investigation Complete: / /
UST Involvement: False
Date Region Sent Summary to Central Office: / /
Corrective Action Plan Submitted: / /
Date Spill Entered In Computer Data File: 01/06/92

Map ID
Direction
Distance
Elevation

MAP FINDINGS

Site

Database(s)

EDR ID Number
EPA ID Number

DOUGLASS HOUSES -NYCHA (Continued)

1001756053

Time Spill Entered In Computer Data File: Not reported
Spill Record Last Update: 11/29/94
Is Updated: False

Tank:

PBS Number: Not reported
Tank Number: 002
Tank Size: 0
Test Method: Not reported
Leak Rate Failed Tank: 0.00
Gross Leak Rate: Not reported

Material:

Material Class Type: Petroleum
Quantity Spilled: -1
Unkonwn Quantity Spilled: False
Units: Gallons
Quantity Recovered: 0
Unkonwn Quantity Recovered: False
Material: #4 FUEL OIL
Class Type: #4 FUEL OIL
Times Material Entry In File: 1751
CAS Number: Not reported
Last Date: 19941205
DEC Remarks: Not reported
Spill Cause: EXCAVATE, ISOLATE REPAIR

**BH255
NE
1/4-1/2
0.280 mi.
1480 ft.**

**DOUGLAS I
880 COLUMBUS AVE
MANHATTAN, NY
Site 2 of 2 in cluster BH**

**NY LTANKS U000410832
NY HIST LTANKS N/A
NY HIST UST**

**Relative:
Higher**

LTANKS:

Site ID: 147249
Spill No: 9211297
Spill Date: 12/31/1992
Spill Cause: Tank Overfill
Spill Source: Institutional, Educational, Gov., Other
Spill Class: Known release with minimal potential for fire or hazard. DEC Response.
Unable/unwilling Responsible Party. Corrective action taken. (ISR)
Spill Closed Dt: 12/31/1992
Facility Addr2: Not reported
Cleanup Ceased: 12/31/1992
Cleanup Meets Standard: True
SWIS: 3101
Investigator: HEALY
Referred To: Not reported
Reported to Dept: 12/31/1991
CID: Not reported
Water Affected: Not reported
Spill Notifier: Responsible Party
Last Inspection: Not reported
Recommended Penalty: Penalty Not Recommended
UST Involvement: False
Remediation Phase: 0
Date Entered In Computer: 1/7/1993
Spill Record Last Update: 1/18/2006

**Actual:
112 ft.**

Map ID
Direction
Distance
Elevation

MAP FINDINGS

Site

Database(s)

EDR ID Number
EPA ID Number

DOUGLAS I (Continued)

U000410832

Spiller Name: Not reported
Spiller Company: DOUGLAS I
Spiller Address: 880 COLUMBUS AVE
Spiller City,St,Zip: MANHATTAN, NY
Spiller County: 001
Spiller Contact: Not reported
Spiller Phone: Not reported
Spiller Extention: Not reported
DEC Region: 2
DER Facility ID: 203625
Remarks: VAULTS TO TANKS FILLED WITH OIL-SOIL AREA AROUND VENT CONTAMIANTED.
WILL CLEAN SPILL - P/U, DISPOSE VIA WINSTON CONTRACTING

Material:

Site ID: 147249
Operable Unit ID: 975589
Operable Unit: 01
Material ID: 404708
Material Code: 0001
Material Name: #2 Fuel Oil
Case No.: Not reported
Material FA: Petroleum
Quantity: 100
Units: Gallons
Recovered: No
Resource Affected: Not reported
Oxygenate: False

Tank Test:

Site ID: Not reported
Spill Tank Test: Not reported
Tank Number: Not reported
Tank Size: Not reported
Test Method: Not reported
Leak Rate: Not reported
Gross Fail: Not reported
Modified By: Not reported
Last Modified: Not reported
Test Method: Not reported

HIST LTANKS:

Region of Spill: 2
Spill Number: 9211297
Spill Date: 12/31/1992
Spill Time: 12:45
Spill Cause: Tank Overfill
Resource Affectd: On Land
Water Affected: Not reported
Spill Source: Other Non Commercial/Industrial
Spill Class: Known release with minimal potential for fire or hazard. DEC Response.
Unable/unwilling Responsible Party. Corrective action taken. (ISR)
Spill Closed Dt: 12/31/92
Cleanup Ceased: 12/31/92
Cleanup Meets Standard: True
Investigator: HEALY

Map ID
Direction
Distance
Elevation

MAP FINDINGS

Site

Database(s)

EDR ID Number
EPA ID Number

DOUGLAS I (Continued)

U000410832

Caller Name: Not reported
Caller Agency: Not reported
Caller Phone: Not reported
Caller Extension: Not reported
Notifier Name: Not reported
Notifier Agency: Not reported
Notifier Phone: Not reported
Notifier Extension: Not reported
Reported to Department Date: 12/31/91
Reported to Department Time: 14:19
SWIS: 62
Spiller Contact: Not reported
Spiller Phone: Not reported
Spiller Extension: Not reported
Spiller Name: DOUGLAS I
Spiller Address: 880 COLUMBUS AVE
Spiller City,St,Zip: MANHATTAN, NY
Spiller Cleanup Date: / /
Facility Contact: Not reported
Facility Phone: Not reported
Facility Extension: Not reported
Spill Notifier: Responsible Party
PBS Number: Not reported
Last Inspection: / /
Recommended Penalty: Penalty Not Recommended
Enforcement Date: / /
Investigation Complete: / /
UST Involvement: False
Date Region Sent Summary to Central Office: / /
Corrective Action Plan Submitted: / /
Date Spill Entered In Computer Data File: 01/07/93
Time Spill Entered In Computer Data File: Not reported
Spill Record Last Update: 12/27/93
Is Updated: False

Tank:

PBS Number: Not reported
Tank Number: Not reported
Tank Size: Not reported
Test Method: Not reported
Leak Rate Failed Tank: Not reported
Gross Leak Rate: Not reported

Material:

Material Class Type: Petroleum
Quantity Spilled: 100
Unkonwn Quantity Spilled: False
Units: Gallons
Quantity Recovered: 0
Unkonwn Quantity Recovered: False
Material: #2 FUEL OIL
Class Type: #2 FUEL OIL
Times Material Entry In File: 24464
CAS Number: Not reported
Last Date: 19941207
DEC Remarks: Not reported
Spill Cause: VAULTS TO TANKS FILLED WITH OIL-SOIL AREA AROUND VENT CONTAMIANTED. WILL CLEAN

Map ID
Direction
Distance
Elevation

MAP FINDINGS

Site

Database(s)

EDR ID Number
EPA ID Number

DOUGLAS I (Continued)

U000410832

SPILL - P/U, DISPOSE VIA WINSTON CONTRACTING

HIST UST:

PBS Number: 2-475475
SPDES Number: Not reported
Emergency Contact: EMERGENCY SERVICE DEPT.
Emergency Telephone: (718) 289-3940
Operator: LUIS PONCE
Operator Telephone: (718) 707-5725
Owner Name: NYC HOUSING AUTHORITY
Owner Address: 23-02 49TH AVENUE
Owner City,St,Zip: LONG ISLAND CITY, NY 11101
Owner Telephone: (718) 707-5725
Owner Type: Local Government
Owner Subtype: 51
Mailing Name: NYC HOUSING AUTHORITY
Mailing Address: 23-02 49TH AVENUE
Mailing Address 2: Not reported
Mailing City,St,Zip: LONG ISLAND CITY, NY 11101
Mailing Contact: LUIS PONCE
Mailing Telephone: (718) 707-5725
Owner Mark: First Owner
Facility Status: 1 - Active PBS facility, i.e. total capacity of the PBS tanks is greater than 1,100 gallons, regardless if Subpart 360-14 tanks exist or not at the facility.

Facility Addr2: 880 COLUMBUS AVENUE
SWIS ID: 6201
Old PBS Number: Not reported
Facility Type: APARTMENT BUILDING
Inspected Date: Not reported
Inspector: Not reported
Inspection Result: Not reported
Federal ID: Not reported
Certification Flag: False
Certification Date: 10/13/2000
Expiration Date: 03/28/2004
Renew Flag: False
Renewal Date: Not reported
Total Capacity: 35000
FAMT: True
Facility Screen: No Missing Data
Owner Screen: Minor Data Missing
Tank Screen: Minor Data Missing
Dead Letter: False
CBS Number: Not reported
Town or City: NEW YORK CITY
County Code: 62
Town or City: 01
Region: 2

Tank Id: 001
Tank Location: UNDERGROUND
Tank Status: Closed Before April 1, 1991
Install Date: 19580501
Capacity (gals): 33000
Product Stored: NOS 1,2, OR 4 FUEL OIL
Tank Type: Steel/carbon steel

Map ID
Direction
Distance
Elevation

MAP FINDINGS

Site

Database(s)

EDR ID Number
EPA ID Number

DOUGLAS I (Continued)

U000410832

Tank Internal: Not reported
Tank External: Not reported
Pipe Location: Not reported
Pipe Type: STEEL/IRON
Pipe Internal: Not reported
Pipe External: Wrapped (Piping)
Second Containment: None
Leak Detection: None
Overfill Prot: Product Level Gauge
Dispenser: Suction
Date Tested: Not reported
Next Test Date: Not reported
Missing Data for Tank: Minor Data Missing
Date Closed: 11/01/1990
Test Method: Not reported
Deleted: False
Updated: True
Lat/long: Not reported

Tank Id: 001
Tank Location: UNDERGROUND
Tank Status: In Service
Install Date: 19931001
Capacity (gals): 35000
Product Stored: NOS 1,2, OR 4 FUEL OIL
Tank Type: Steel/carbon steel
Tank Internal: Not reported
Tank External: Not reported
Pipe Location: Underground
Pipe Type: STEEL/IRON
Pipe Internal: Not reported
Pipe External: Not reported
Second Containment: Vault (w/access)
Leak Detection: In-tank System
Overfill Prot: Not reported
Dispenser: Suction
Date Tested: Not reported
Next Test Date: 10/01/2003
Missing Data for Tank: Minor Data Missing
Date Closed: Not reported
Test Method: Not reported
Deleted: False
Updated: True
Lat/long: Not reported

Tank Id: 002
Tank Location: UNDERGROUND
Tank Status: Closed-In Place
Install Date: 19580501
Capacity (gals): 33000
Product Stored: NOS 1,2, OR 4 FUEL OIL
Tank Type: Steel/carbon steel
Tank Internal: Not reported
Tank External: Not reported
Pipe Location: Not reported

Map ID
Direction
Distance
Elevation

MAP FINDINGS

Site

Database(s)

EDR ID Number
EPA ID Number

DOUGLAS I (Continued)

U000410832

Pipe Type: STEEL/IRON
Pipe Internal: Not reported
Pipe External: Wrapped (Piping)
Second Containment: None
Leak Detection: None
Overfill Prot: Product Level Gauge
Dispenser: Suction
Date Tested: Not reported
Next Test Date: Not reported
Missing Data for Tank: Minor Data Missing
Date Closed: 07/01/1993
Test Method: Not reported
Deleted: False
Updated: True
Lat/long: Not reported

Tank Id: 003
Tank Location: UNDERGROUND
Tank Status: Closed-Removed
Install Date: 19580501
Capacity (gals): 40000
Product Stored: NOS 1,2, OR 4 FUEL OIL
Tank Type: Steel/carbon steel
Tank Internal: Not reported
Tank External: Not reported
Pipe Location: Not reported
Pipe Type: STEEL/IRON
Pipe Internal: Not reported
Pipe External: Wrapped (Piping)
Second Containment: None
Leak Detection: None
Overfill Prot: Product Level Gauge
Dispenser: Suction
Date Tested: Not reported
Next Test Date: Not reported
Missing Data for Tank: Minor Data Missing
Date Closed: 07/01/1993
Test Method: Not reported
Deleted: False
Updated: True
Lat/long: Not reported

Tank Id: 1X
Tank Location: UNDERGROUND
Tank Status: Closed-Removed
Install Date: Not reported
Capacity (gals): 1000
Product Stored: UNKNOWN
Tank Type: Steel/carbon steel
Tank Internal: Not reported
Tank External: Not reported
Pipe Location: Not reported
Pipe Type: Not reported
Pipe Internal: Not reported
Pipe External: Not reported

Map ID
Direction
Distance
Elevation

MAP FINDINGS

Site

Database(s)

EDR ID Number
EPA ID Number

DOUGLAS I (Continued)

U000410832

Second Containment: Not reported
Leak Detection: Not reported
Overfill Prot: Not reported
Dispenser: Not reported
Date Tested: Not reported
Next Test Date: Not reported
Missing Data for Tank: Minor Data Missing
Date Closed: 05/01/1995
Test Method: Not reported
Deleted: False
Updated: True
Lat/long: Not reported

256
SW
1/4-1/2
0.282 mi.
1490 ft.

162 W 92ND ST
162 W 92ND ST
NYC, NY

NY LTANKS S102671833
NY HIST LTANKS N/A

Relative:
Higher

LTANKS:

Actual:
112 ft.

Site ID: 102983
Spill No: 9112080
Spill Date: 2/25/1992
Spill Cause: Tank Overfill
Spill Source: Commercial/Industrial
Spill Class: Not reported
Spill Closed Dt: 2/25/1992
Facility Addr2: Not reported
Cleanup Ceased: 2/25/1992
Cleanup Meets Standard: True
SWIS: 3101
Investigator: KSTANG
Referred To: Not reported
Reported to Dept: 2/25/1992
CID: Not reported
Water Affected: Not reported
Spill Notifier: Responsible Party
Last Inspection: Not reported
Recommended Penalty: Penalty Not Recommended
UST Involvement: False
Remediation Phase: 0
Date Entered In Computer: 3/2/1992
Spill Record Last Update: 9/30/2004
Spiller Name: Not reported
Spiller Company: BAERENKLAU
Spiller Address: Not reported
Spiller City,St,Zip: ZZ
Spiller County: 001
Spiller Contact: Not reported
Spiller Phone: Not reported
Spiller Extention: Not reported
DEC Region: 2
DER Facility ID: 91139
Remarks: Not reported

Material:

Site ID: 102983

Map ID
Direction
Distance
Elevation

MAP FINDINGS

Site

Database(s)

EDR ID Number
EPA ID Number

162 W 92ND ST (Continued)

S102671833

Operable Unit ID: 962255
Operable Unit: 01
Material ID: 417064
Material Code: 0001
Material Name: #2 Fuel Oil
Case No.: Not reported
Material FA: Petroleum
Quantity: 1
Units: Gallons
Recovered: No
Resource Affected: Not reported
Oxygenate: False

Tank Test:

Site ID: Not reported
Spill Tank Test: Not reported
Tank Number: Not reported
Tank Size: Not reported
Test Method: Not reported
Leak Rate: Not reported
Gross Fail: Not reported
Modified By: Not reported
Last Modified: Not reported
Test Method: Not reported

HIST LTANKS:

Region of Spill: 2
Spill Number: 9112080
Spill Date: 02/25/1992
Spill Time: 10:25
Spill Cause: Tank Overfill
Resource Affectd: On Land
Water Affected: Not reported
Spill Source: Other Commercial/Industrial
Spill Class: Not reported
Spill Closed Dt: 02/25/92
Cleanup Ceased: 02/25/92
Cleanup Meets Standard: True
Investigator: TANG
Caller Name: Not reported
Caller Agency: Not reported
Caller Phone: Not reported
Caller Extension: Not reported
Notifier Name: Not reported
Notifier Agency: Not reported
Notifier Phone: Not reported
Notifier Extension: Not reported
Reported to Department Date: 02/25/92
Reported to Department Time: 12:38
SWIS: 62
Spiller Contact: Not reported
Spiller Phone: Not reported
Spiller Extention: Not reported
Spiller Name: BAARENKLAU
Spiller Address: Not reported

Map ID
Direction
Distance
Elevation

MAP FINDINGS

Site

Database(s)

EDR ID Number
EPA ID Number

162 W 92ND ST (Continued)

S102671833

Spiller City,St,Zip: Not reported
Spiller Cleanup Date: / /
Facility Contact: Not reported
Facility Phone: Not reported
Facility Extention: Not reported
Spill Notifier: Responsible Party
PBS Number: Not reported
Last Inspection: / /
Recommended Penalty: Penalty Not Recommended
Enforcement Date: / /
Investigation Complete: / /
UST Involvement: False
Date Region Sent Summary to Central Office: / /
Corrective Action Plan Submitted: / /
Date Spill Entered In Computer Data File: 03/02/92
Time Spill Entered In Computer Data File: Not reported
Spill Record Last Update: / /
Is Updated: False

Tank:

PBS Number: Not reported
Tank Number: Not reported
Tank Size: Not reported
Test Method: Not reported
Leak Rate Failed Tank: Not reported
Gross Leak Rate: Not reported

Material:

Material Class Type: Petroleum
Quantity Spilled: 1
Unkonwn Quantity Spilled: False
Units: Gallons
Quantity Recovered: 0
Unkonwn Quantity Recovered: False
Material: #2 FUEL OIL
Class Type: #2 FUEL OIL
Times Material Entry In File: 24464
CAS Number: Not reported
Last Date: 19941207
DEC Remarks: Not reported
Spill Cause: Not reported

257
SW
1/4-1/2
0.288 mi.
1522 ft.

FORREST HILL ASSOCIATION
201 W. 92ND STREET
MANHATTAN, NY

NY LTANKS S102672627
NY HIST LTANKS N/A

Relative:
Higher

LTANKS:

Site ID: 223181
Spill No: 9409043
Spill Date: 10/6/1994
Spill Cause: Tank Overfill
Spill Source: Institutional, Educational, Gov., Other
Spill Class: Known release with minimal potential for fire or hazard. DEC Response.
Willing Responsible Party. Corrective action taken.
Spill Closed Dt: 1/10/1995
Facility Addr2: Not reported

Actual:
102 ft.

Map ID
Direction
Distance
Elevation

MAP FINDINGS

Site

Database(s)

EDR ID Number
EPA ID Number

FORREST HILL ASSOCIATION (Continued)

S102672627

Cleanup Ceased: 1/10/1995
Cleanup Meets Standard: True
SWIS: 3101
Investigator: SMMARTIN
Referred To: Not reported
Reported to Dept: 10/6/1994
CID: Not reported
Water Affected: Not reported
Spill Notifier: Other
Last Inspection: Not reported
Recommended Penalty: Penalty Not Recommended
UST Involvement: False
Remediation Phase: 0
Date Entered In Computer: 11/2/1994
Spill Record Last Update: 3/21/1995
Spiller Name: Not reported
Spiller Company: UNKNOWN
Spiller Address: Not reported
Spiller City,St,Zip: NY
Spiller County: 999
Spiller Contact: Not reported
Spiller Phone: Not reported
Spiller Extention: Not reported
DEC Region: 2
DER Facility ID: 184529
Remarks: CLEANING UP-SUING SOLVENTS-WILL DEMOLISH CONCRETE -WILL DRUM & HAUL AWAY.

Material:

Site ID: 223181
Operable Unit ID: 1006754
Operable Unit: 01
Material ID: 567142
Material Code: 0002
Material Name: #4 Fuel Oil
Case No.: Not reported
Material FA: Petroleum
Quantity: 4
Units: Gallons
Recovered: No
Resource Affected: Not reported
Oxygenate: False

Tank Test:

Site ID: Not reported
Spill Tank Test: Not reported
Tank Number: Not reported
Tank Size: Not reported
Test Method: Not reported
Leak Rate: Not reported
Gross Fail: Not reported
Modified By: Not reported
Last Modified: Not reported
Test Method: Not reported

Map ID
Direction
Distance
Elevation

MAP FINDINGS

Site

Database(s)

EDR ID Number
EPA ID Number

FORREST HILL ASSOCIATION (Continued)

S102672627

HIST LTANKS:

Region of Spill: 2
Spill Number: 9409043
Spill Date: 10/06/1994
Spill Time: 12:00
Spill Cause: Tank Overfill
Resource Affectd: On Land
Water Affected: Not reported
Spill Source: Other Non Commercial/Industrial
Spill Class: Known release with minimal potential for fire or hazard. DEC Response.
Willing Responsible Party. Corrective action taken.

Spill Closed Dt: 01/10/95
Cleanup Ceased: 01/10/95
Cleanup Meets Standard: True
Investigator: MARTINKAT
Caller Name: Not reported
Caller Agency: Not reported
Caller Phone: Not reported
Caller Extension: Not reported
Notifier Name: Not reported
Notifier Agency: Not reported
Notifier Phone: Not reported
Notifier Extension: Not reported
Reported to Department Date: 10/06/94
Reported to Department Time: 14:34
SWIS: 62
Spiller Contact: Not reported
Spiller Phone: Not reported
Spiller Extention: Not reported
Spiller Name: UNKNOWN
Spiller Address: Not reported
Spiller City,St,Zip: Not reported
Spiller Cleanup Date: / /
Facility Contact: Not reported
Facility Phone: Not reported
Facility Extention: Not reported
Spill Notifier: Other
PBS Number: Not reported
Last Inspection: / /
Recommended Penalty: Penalty Not Recommended
Enforcement Date: / /
Investigation Complete: / /
UST Involvement: False
Date Region Sent Summary to Central Office: / /
Corrective Action Plan Submitted: / /
Date Spill Entered In Computer Data File: 11/02/94
Time Spill Entered In Computer Data File: Not reported
Spill Record Last Update: 03/21/95
Is Updated: False

Tank:

PBS Number: Not reported
Tank Number: Not reported
Tank Size: Not reported
Test Method: Not reported
Leak Rate Failed Tank: Not reported

Map ID
Direction
Distance
Elevation

MAP FINDINGS

Site

Database(s)

EDR ID Number
EPA ID Number

FORREST HILL ASSOCIATION (Continued)

S102672627

Gross Leak Rate: Not reported
Material:
Material Class Type: Petroleum
Quantity Spilled: 4
Unkonwn Quantity Spilled: False
Units: Gallons
Quantity Recovered: 0
Unkonwn Quantity Recovered: False
Material: #4 FUEL OIL
Class Type: #4 FUEL OIL
Times Material Entry In File: 1751
CAS Number: Not reported
Last Date: 19941205
DEC Remarks: Not reported
Spill Cause: CLEANING UP-SUING SOLVENTS-WILL DEMOLISH CONCRETE -WILL DRUM HAUL AWAY.

BI258
North
1/4-1/2
0.289 mi.
1527 ft.

2680 BROADWAY
2680 BROADWAY
MANHATTAN, NY
Site 1 of 2 in cluster BI

NY LTANKS **S102234431**
NY HIST LTANKS **N/A**
NY Spills
NY Hist Spills

Relative:
Higher

Actual:
97 ft.

LTANKS:
Site ID: 228862
Spill No: 9511590
Spill Date: 12/13/1995
Spill Cause: Tank Overfill
Spill Source: Commercial/Industrial
Spill Class: Known release with minimal potential for fire or hazard. DEC Response.
Willing Responsible Party. Corrective action taken.

Spill Closed Dt: 12/13/1995
Facility Addr2: Not reported
Cleanup Ceased: Not reported
Cleanup Meets Standard: False
SWIS: 3101
Investigator: KSTANG
Referred To: Not reported
Reported to Dept: 12/13/1995
CID: 199
Water Affected: Not reported
Spill Notifier: Responsible Party
Last Inspection: Not reported
Recommended Penalty: Penalty Not Recommended
UST Involvement: False
Remediation Phase: 0
Date Entered In Computer: 12/13/1995
Spill Record Last Update: 1/4/1996
Spiller Name: Not reported
Spiller Company: Not reported
Spiller Address: Not reported
Spiller City,St,Zip: ***Update***, ZZ
Spiller County: 001
Spiller Contact: DAVID (SUPV)
Spiller Phone: (212) 222-9197
Spiller Extention: Not reported
DEC Region: 2
DER Facility ID: 188699

Map ID
Direction
Distance
Elevation

MAP FINDINGS

Site

Database(s)

EDR ID Number
EPA ID Number

2680 BROADWAY (Continued)

S102234431

Remarks: customer order more fuel than he could hold as vendor was pumping fuel he didn't realize it was too much till it started to come out vent pipe - all fuel was dumped onto sidewalk which was cleaned up

Material:

Site ID: 228862
Operable Unit ID: 1022256
Operable Unit: 01
Material ID: 553714
Material Code: 0002
Material Name: #4 Fuel Oil
Case No.: Not reported
Material FA: Petroleum
Quantity: 4
Units: Gallons
Recovered: 4
Resource Affected: Not reported
Oxygenate: False

Tank Test:

Site ID: Not reported
Spill Tank Test: Not reported
Tank Number: Not reported
Tank Size: Not reported
Test Method: Not reported
Leak Rate: Not reported
Gross Fail: Not reported
Modified By: Not reported
Last Modified: Not reported
Test Method: Not reported

HIST LTANKS:

Region of Spill: 2
Spill Number: 9511590
Spill Date: 12/13/1995
Spill Time: 15:15
Spill Cause: Tank Overfill
Resource Affectd: On Land
Water Affectd: Not reported
Spill Source: Other Commercial/Industrial
Spill Class: Known release with minimal potential for fire or hazard. DEC Response. Willing Responsible Party. Corrective action taken.
Spill Closed Dt: 12/13/95
Cleanup Ceased: / /
Cleanup Meets Standard: False
Investigator: TANG
Caller Name: Not reported
Caller Agency: Not reported
Caller Phone: Not reported
Caller Extension: Not reported
Notifier Name: Not reported
Notifier Agency: Not reported
Notifier Phone: Not reported
Notifier Extension: Not reported
Reported to Department Date: 12/13/95

Map ID
Direction
Distance
Elevation

MAP FINDINGS

Site

Database(s)

EDR ID Number
EPA ID Number

2680 BROADWAY (Continued)

S102234431

Reported to Department Time: 15:42
SWIS: 62
Spiller Contact: DAVID (SUPV)
Spiller Phone: (212) 222-9197
Spiller Extention: Not reported
Spiller Name: Not reported
Spiller Address: Not reported
Spiller City,St,Zip: Not reported
Spiller Cleanup Date: / /
Facility Contact: Not reported
Facility Phone: Not reported
Facility Extention: Not reported
Spill Notifier: Responsible Party
PBS Number: Not reported
Last Inspection: / /
Recommended Penalty: Penalty Not Recommended
Enforcement Date: / /
Investigation Complete: / /
UST Involvement: False
Date Region Sent Summary to Central Office: / /
Corrective Action Plan Submitted: / /
Date Spill Entered In Computer Data File: 12/13/95
Time Spill Entered In Computer Data File: Not reported
Spill Record Last Update: 01/04/96
Is Updated: False

Tank:

PBS Number: Not reported
Tank Number: Not reported
Tank Size: Not reported
Test Method: Not reported
Leak Rate Failed Tank: Not reported
Gross Leak Rate: Not reported

Material:

Material Class Type: Petroleum
Quantity Spilled: 4
Unkonwn Quantity Spilled: False
Units: Gallons
Quantity Recovered: 4
Unkonwn Quantity Recovered: False
Material: #4 FUEL OIL
Class Type: #4 FUEL OIL
Times Material Entry In File: 1751
CAS Number: Not reported
Last Date: 19941205
DEC Remarks: Not reported
Spill Cause: customer order more fuel than he could hold as vendor was pumping fuel he did not realize it was too much till it started to come out vent pipe - all fuel was dumped onto sidewalk which was cleaned up

NY Spills:

Site ID: 228861
Facility Addr2: Not reported
Facility ID: 9310803
Spill Number: 9310803
Facility Type: ER

Map ID
Direction
Distance
Elevation

MAP FINDINGS

Site

Database(s)

EDR ID Number
EPA ID Number

2680 BROADWAY (Continued)

S102234431

SWIS: 3101
Investigator: SIGONA
Referred To: Not reported
Spill Date: 12/6/1993
Reported to Dept: 12/6/1993
CID: Not reported
Spill Cause: Human Error
Water Affected: Not reported
Spill Source: Commercial/Industrial
Spill Notifier: Other
Cleanup Ceased: 11/29/1994
Cleanup Meets Std: True
Last Inspection: Not reported
Recommended Penalty: Penalty Not Recommended
UST Trust: False
Spill Class: Known release that creates potential for fire or hazard. DEC Response.
Willing Responsible Party. Corrective action taken.
Spill Closed Dt: 11/29/1994
Remediation Phase: 0
Date Entered In Computer: 12/7/1993
Spill Record Last Update: 11/29/1994
Spiller Name: Not reported
Spiller Company: unk owner
Spiller Address: Not reported
Spiller City,St,Zip: NY
Spiller Company: 999
Contact Name: Not reported
Contact Phone: Not reported
DEC Region: 2
DER Facility ID: 188699
DEC Memo: Not reported
Remarks: CAP LEFT OFF TANK TOP IN BASEMENT - CONTAINED IN BOILER ROOM PIT - AL
EASTMOND IS AT SITE FOR CLEAN UP (718) 370-3000 "DOUG".

Material:

Site ID: 228861
Operable Unit ID: 992687
Operable Unit: 01
Material ID: 389873
Material Code: 0002
Material Name: #4 Fuel Oil
Case No.: Not reported
Material FA: Petroleum
Quantity: 800
Units: Gallons
Recovered: No
Resource Affected: Not reported
Oxygenate: False

Tank Test:

Site ID: Not reported
Spill Tank Test: Not reported
Tank Number: Not reported
Tank Size: Not reported
Test Method: Not reported
Leak Rate: Not reported
Gross Fail: Not reported

Map ID
Direction
Distance
Elevation

MAP FINDINGS

Site

Database(s)

EDR ID Number
EPA ID Number

2680 BROADWAY (Continued)

S102234431

Modified By: Not reported
Last Modified: Not reported
Test Method: Not reported

Site ID: 228863
Facility Addr2: Not reported
Facility ID: 9810475
Spill Number: 9810475
Facility Type: ER
SWIS: 3101
Investigator: MMMULQUE
Referred To: Not reported
Spill Date: 11/19/1998
Reported to Dept: 11/19/1998
CID: 257
Spill Cause: Equipment Failure
Water Affected: Not reported
Spill Source: Commercial Vehicle
Spill Notifier: Responsible Party
Cleanup Ceased: Not reported
Cleanup Meets Std: False
Last Inspection: Not reported
Recommended Penalty: Penalty Not Recommended
UST Trust: False
Spill Class: Known release with minimal potential for fire or hazard. DEC Response.
Willing Responsible Party. Corrective action taken.
Spill Closed Dt: 11/19/1998
Remediation Phase: 0
Date Entered In Computer: 11/19/1998
Spill Record Last Update: 12/17/1998
Spiller Name: BILL SIMPSON
Spiller Company: MIBO TRUCKING
Spiller Address: 321 MANIDA STREET
Spiller City,St,Zip: BRONX, NY 10474-
Spiller Company: 001
Contact Name: BILL SIMPSON
Contact Phone: (718) 860-1810
DEC Region: 2
DER Facility ID: 277273
DEC Memo: Prior to Sept, 2004 data translation this spill Lead_DEC Field was
"MULQUEEN"

Remarks: broken gauge - spill is on sidewalk and cleanup crew is on the way

Material:

Site ID: 228863
Operable Unit ID: 1067725
Operable Unit: 01
Material ID: 314347
Material Code: 0002
Material Name: #4 Fuel Oil
Case No.: Not reported
Material FA: Petroleum
Quantity: 5
Units: Gallons
Recovered: No
Resource Affected: Not reported
Oxygenate: False

Map ID
Direction
Distance
Elevation

MAP FINDINGS

Site

Database(s)

EDR ID Number
EPA ID Number

2680 BROADWAY (Continued)

S102234431

Tank Test:

Site ID: Not reported
Spill Tank Test: Not reported
Tank Number: Not reported
Tank Size: Not reported
Test Method: Not reported
Leak Rate: Not reported
Gross Fail: Not reported
Modified By: Not reported
Last Modified: Not reported
Test Method: Not reported

[Click this hyperlink](#) while viewing on your computer to access additional NY_SPILL: detail in the EDR Site Report.

NY Hist Spills:

Region of Spill: 2
Spill Number: 9310803
Investigator: SIGONA
Caller Name: Not reported
Caller Agency: Not reported
Caller Phone: Not reported
Notifier Name: Not reported
Notifier Agency: Not reported
Notifier Phone: Not reported
Spill Date/Time: 12/06/1993 14:30
Reported to Dept Date/Time: 12/06/93 15:15
SWIS: 62
Spiller Name: UNK OWNER
Spiller Contact: Not reported
Spiller Phone: Not reported
Spiller Address: Not reported
Spiller City,St,Zip: Not reported
Spill Cause: Human Error
Reported to Dept: On Land
Water Affected: Not reported
Spill Source: 01
Spill Notifier: Other
PBS Number: Not reported
Cleanup Ceased: 11/29/94
Cleanup Meets Std: True
Last Inspection: / /
Recommended Penalty: Penalty Not Recommended
Spiller Cleanup Dt: / /
Enforcement Date: / /
Invstgn Complete: / /
UST Involvement: False
Spill Class: Known release that creates potential for fire or hazard. DEC Response. Willing Responsible Party. Corrective action taken.
Spill Closed Dt: 11/29/94
Corrective Action Plan Submitted: / /
Date Region Sent Summary to Central Office: / /
Date Spill Entered In Computer Data File: 12/07/93
Date Spill Entered In Computer Data File: Not reported
Update Date: 11/29/94

Map ID
Direction
Distance
Elevation

MAP FINDINGS

Site

Database(s)

EDR ID Number
EPA ID Number

2680 BROADWAY (Continued)

S102234431

Is Updated: False

Tank:

PBS Number: Not reported
Tank Number: Not reported
Tank Size: Not reported
Test Method: Not reported
Leak Rate Failed Tank: Not reported
Gross Leak Rate: Not reported

Material:

Material Class Type: Petroleum
Quantity Spilled: 800
Unkonwn Quantity Spilled: False
Units: Gallons
Quantity Recovered: 0
Unkonwn Quantity Recovered: False
Material: #4 FUEL OIL
Class Type: #4 FUEL OIL
Times Material Entry In File: 1751
CAS Number: Not reported
Last Date: 19941205

DEC Remarks: 10/10/95: This is additional information about material spilled from the translation of the old spill file: MAYBE LESS THAN THAT.

Remark: CAP LEFT OFF TANK TOP IN BASEMENT - CONTAINED IN BOILER ROOM PIT - AL EASTMOND IS AT SITE FOR CLEAN UP 718) 370-3000 DOUG .

Region of Spill: 2
Spill Number: 9810475
Investigator: MULQUEEN
Caller Name: Not reported
Caller Agency: Not reported
Caller Phone: Not reported
Notifier Name: Not reported
Notifier Agency: Not reported
Notifier Phone: Not reported
Spill Date/Time: 11/19/1998 08:00
Reported to Dept Date/Time: 11/19/98 08:14
SWIS: 62
Spiller Name: MIBO TRUCKING
Spiller Contact: BILL SIMPSON
Spiller Phone: Not reported
Spiller Contact: BILL SIMPSON
Spiller Phone: (718) 860-1810
Spiller Address: 321 MANIDA STREET
Spiller City,St,Zip: BRONX, NY 10474-
Spill Cause: Equipment Failure
Reported to Dept: On Land
Water Affected: Not reported
Spill Source: 07
Spill Notifier: Responsible Party
PBS Number: Not reported
Cleanup Ceased: / /
Cleanup Meets Std: False
Last Inspection: / /
Recommended Penalty: Penalty Not Recommended
Spiller Cleanup Dt: / /
Enforcement Date: / /

Map ID
Direction
Distance
Elevation

MAP FINDINGS

Site

Database(s)

EDR ID Number
EPA ID Number

2680 BROADWAY (Continued)

S102234431

Invstgn Complete: / /
UST Involvement: False
Spill Class: Known release with minimal potential for fire or hazard. DEC Response. Willing Responsible Party. Corrective action taken.
Spill Closed Dt: 11/19/98
Corrective Action Plan Submitted: / /
Date Region Sent Summary to Central Office: / /
Date Spill Entered In Computer Data File: 11/19/98
Date Spill Entered In Computer Data File: Not reported
Update Date: 12/17/98
Is Updated: False

Tank:
PBS Number: Not reported
Tank Number: Not reported
Tank Size: Not reported
Test Method: Not reported
Leak Rate Failed Tank: Not reported
Gross Leak Rate: Not reported

Material:
Material Class Type: Petroleum
Quantity Spilled: 5
Unkonwn Quantity Spilled: False
Units: Gallons
Quantity Recovered: 0
Unkonwn Quantity Recovered: False
Material: #4 FUEL OIL
Class Type: #4 FUEL OIL
Times Material Entry In File: 1751
CAS Number: Not reported
Last Date: 19941205
DEC Remarks: Not reported
Remark: broken gauge - spill is on sidewalk and cleanup crew is on the way

BJ259 303 W. 96TH ST. 0
WNW 303 W. 96TH ST.
1/4-1/2 NYC, NY
0.291 mi.
1535 ft. Site 1 of 2 in cluster BJ

NY LTANKS S100494820
NY HIST LTANKS N/A

Relative: LTANKS:
Lower Site ID: 190670
Spill No: 9213405
Actual: Spill Date: 3/3/1993
47 ft. Spill Cause: Tank Test Failure
Spill Source: Gasoline Station
Spill Class: Known release with minimal potential for fire or hazard. DEC Response. Willing Responsible Party. Corrective action taken.
Spill Closed Dt: 4/12/1993
Facility Addr2: Not reported
Cleanup Ceased: 4/12/1993
Cleanup Meets Standard: True
SWIS: 3101
Investigator: O'DOWD
Referred To: Not reported
Reported to Dept: 3/4/1993
CID: Not reported
Water Affected: Not reported

Map ID
Direction
Distance
Elevation

MAP FINDINGS

Site

Database(s)

EDR ID Number
EPA ID Number

303 W. 96TH ST. 0 (Continued)

S100494820

Spill Notifier: Responsible Party
Last Inspection: Not reported
Recommended Penalty: Penalty Not Recommended
UST Involvement: True
Remediation Phase: 0
Date Entered In Computer: 3/9/1993
Spill Record Last Update: 4/26/1993
Spiller Name: Not reported
Spiller Company: EXXON
Spiller Address: 303 W. 96TH ST.
Spiller City,St,Zip: NEW YORK, NY
Spiller County: 001
Spiller Contact: Not reported
Spiller Phone: Not reported
Spiller Extention: Not reported
DEC Region: 2
DER Facility ID: 275007
Remarks: SYSTEM VALVE ON GATE LINE LEAKING-FIRE MARSHALL ON SITE DURING LINE TEST-LINE SHUT DOWN PENDING REPAIR-CROMP CO. WILL BE THERE TO FIX LINE TOMORROW-ANY GUEST CALL TOMORROW 215-646-3161 CROMP CO.

Material:

Site ID: 190670
Operable Unit ID: 980590
Operable Unit: 01
Material ID: 403197
Material Code: 0009
Material Name: Gasoline
Case No.: Not reported
Material FA: Petroleum
Quantity: -1
Units: Not reported
Recovered: No
Resource Affected: Not reported
Oxygenate: False

Tank Test:

Site ID: 190670
Spill Tank Test: 1541238
Tank Number: Not reported
Tank Size: 0
Test Method: 00
Leak Rate: 0
Gross Fail: Not reported
Modified By: Spills
Last Modified: 10/1/2004
Test Method: Unknown

HIST LTANKS:

Region of Spill: 2
Spill Number: 9213405
Spill Date: 03/03/1993
Spill Time: 16:20
Spill Cause: Tank Test Failure
Resource Affectd: On Land

Map ID
Direction
Distance
Elevation

MAP FINDINGS

Site

Database(s)

EDR ID Number
EPA ID Number

303 W. 96TH ST. 0 (Continued)

S100494820

Water Affected: Not reported
Spill Source: Gas Station
Spill Class: Known release with minimal potential for fire or hazard. DEC Response.
Willing Responsible Party. Corrective action taken.
Spill Closed Dt: 04/12/93
Cleanup Ceased: 04/12/93
Cleanup Meets Standard: True
Investigator: O'DOWD
Caller Name: Not reported
Caller Agency: Not reported
Caller Phone: Not reported
Caller Extension: Not reported
Notifier Name: Not reported
Notifier Agency: Not reported
Notifier Phone: Not reported
Notifier Extension: Not reported
Reported to Department Date: 03/04/93
Reported to Department Time: 22:43
SWIS: 62
Spiller Contact: Not reported
Spiller Phone: Not reported
Spiller Extention: Not reported
Spiller Name: EXXON
Spiller Address: 303 W. 96TH ST.
Spiller City,St,Zip: N.Y.C., NY
Spiller Cleanup Date: / /
Facility Contact: Not reported
Facility Phone: (212) 865-3311
Facility Extention: Not reported
Spill Notifier: Responsible Party
PBS Number: Not reported
Last Inspection: / /
Recommended Penalty: Penalty Not Recommended
Enforcement Date: / /
Investigation Complete: / /
UST Involvement: True
Date Region Sent Summary to Central Office: / /
Corrective Action Plan Submitted: / /
Date Spill Entered In Computer Data File: 03/09/93
Time Spill Entered In Computer Data File: Not reported
Spill Record Last Update: 04/26/93
Is Updated: False

Tank:

PBS Number: Not reported
Tank Number: Not reported
Tank Size: 0
Test Method: Not reported
Leak Rate Failed Tank: 0.00
Gross Leak Rate: Not reported

Material:

Material Class Type: Petroleum
Quantity Spilled: -1
Unkonwn Quantity Spilled: False
Units: Not reported
Quantity Recovered: 0

Map ID
Direction
Distance
Elevation

MAP FINDINGS

Site

Database(s)

EDR ID Number
EPA ID Number

303 W. 96TH ST. 0 (Continued)

S100494820

Unkonwn Quantity Recovered: False
Material: GASOLINE
Class Type: GASOLINE
Times Material Entry In File: 21329
CAS Number: Not reported
Last Date: 19940929
DEC Remarks: 04/12/93: REPLACED GATE VALVE PADS PUT DOWN TO ABSORB ANY PRODUCT RETES AIR AND PASSED SEE 9213398.
Spill Cause: SYSTEM VALVE ON GATE LINE LEAKING-FIRE MARSHALL ON SITE DURING LINE TEST-LINE SHUT DOWN PENDING REPAIR-CROMP CO. WILL BE THERE TO FIX LINE TOMORROW-ANY GUEST CALL TOMORROW 215-646-3161 CROMP CO.

**BJ260
WNW
1/4-1/2
0.291 mi.
1535 ft.**

**EXXON STATION 30512
303 WEST 96TH STREET
MANHATTAN, NY**

Site 2 of 2 in cluster BJ

**NY LTANKS S104501060
NY Spills N/A
NY Hist Spills**

**Relative:
Lower**

LTANKS:

**Actual:
47 ft.**

Site ID: 180999
Spill No: 9512185
Spill Date: 12/28/1995
Spill Cause: Tank Failure
Spill Source: Gasoline Station
Spill Class: Known release that creates a file or hazard. DEC Response. Willing Responsible Party. Corrective action taken.
Spill Closed Dt: 5/23/2006
Facility Addr2: Not reported
Cleanup Ceased: Not reported
Cleanup Meets Standard: False
SWIS: 3101
Investigator: JTPECK
Referred To: INSPECT & CLOSE OUT
Reported to Dept: 12/28/1995
CID: 216
Water Affected: Not reported
Spill Notifier: Local Agency
Last Inspection: Not reported
Recommended Penalty: Penalty Not Recommended
UST Involvement: True
Remediation Phase: 0
Date Entered In Computer: 12/28/1995
Spill Record Last Update: 5/23/2006
Spiller Name: PARTICK LAM
Spiller Company: EXXON
Spiller Address: 1400 OLD COUNTRY RD
Spiller City,St,Zip: WESTBURY, NY 11590
Spiller County: 001
Spiller Contact: MARTIN IGEL
Spiller Phone: (212) 865-3311
Spiller Extention: Not reported
DEC Region: 2
DER Facility ID: 151815
Remarks: CALLER REP FOR EXXON AND THEY WERE DOING SOIL BORINGS AND THEY BELIEVE THEY HAVE CONTAMINATION THEY WILL HAVE LAB TESTING DONE THIS IS AN ACTIVE GAS STATION AT THIS TIME

Map ID
Direction
Distance
Elevation

MAP FINDINGS

Site

Database(s)

EDR ID Number
EPA ID Number

EXXON STATION 30512 (Continued)

S104501060

Material:

Site ID: 180999
Operable Unit ID: 1026411
Operable Unit: 01
Material ID: 359496
Material Code: 0009
Material Name: Gasoline
Case No.: Not reported
Material FA: Petroleum
Quantity: 0
Units: Gallons
Recovered: No
Resource Affected: Not reported
Oxygenate: False

Tank Test:

Site ID: Not reported
Spill Tank Test: Not reported
Tank Number: Not reported
Tank Size: Not reported
Test Method: Not reported
Leak Rate: Not reported
Gross Fail: Not reported
Modified By: Not reported
Last Modified: Not reported
Test Method: Not reported

NY Spills:

Site ID: 180997
Facility Addr2: Not reported
Facility ID: 0404374
Spill Number: 0404374
Facility Type: ER
SWIS: 3101
Investigator: SMSANGES
Referred To: Not reported
Spill Date: 7/23/2004
Reported to Dept: 7/23/2004
CID: 44
Spill Cause: Equipment Failure
Water Affected: Not reported
Spill Source: Gasoline Station
Spill Notifier: Other
Cleanup Ceased: Not reported
Cleanup Meets Std: False
Last Inspection: Not reported
Recommended Penalty: Penalty Not Recommended
UST Trust: True
Spill Class: Known release with minimal potential for fire or hazard. DEC Response.
Willing Responsible Party. Corrective action taken.
Spill Closed Dt: 3/6/2006
Remediation Phase: 0
Date Entered In Computer: 7/23/2004
Spill Record Last Update: 3/6/2006
Spiller Name: MARTIN EAGLE

Map ID
Direction
Distance
Elevation

MAP FINDINGS

Site

Database(s)

EDR ID Number
EPA ID Number

EXXON STATION 30512 (Continued)

S104501060

Spiller Company: ATLAS GARAGE
Spiller Address: 303 WEST 96TH STREET
Spiller City,St,Zip: NEW YORK, NY
Spiller Company: 001
Contact Name: MARTIN EAGLE
Contact Phone: (212) 865-8311
DEC Region: 2
DER Facility ID: 308521
DEC Memo: Prior to Sept, 2004 data translation this spill Lead_DEC Field was "CAMP" Sangesland spoke with Mr Degrazia who works for Feliks & Sons. His company did some piping repair work at the site. He says he replaced some 2" diam pipes just below the surface and dug out 2 or 3 drums worth of contaminated soil. During review of this site address, an out of date PBS was found. Region 2 PBS group will make an inspection within the next 1 to 2 weeks. 3/6/2006 - Review of records shows that the correct PBS for this site is listed under the address: 315 West 96th St, NYC. The excavation/remediation work being done on the site is complete Spill Closed
Remarks: FIRE DEPT. COMING TO INSPECT: FOUND SOME CONTAMINATED SOIL, HE IS LEAVING TWO DRUMS, TO BE PICKED UP: SPILL ALL CLEANED UP:

Material:
Site ID: 180997
Operable Unit ID: 887309
Operable Unit: 01
Material ID: 488376
Material Code: 0009
Material Name: Gasoline
Case No.: Not reported
Material FA: Petroleum
Quantity: 0
Units: Pounds
Recovered: No
Resource Affected: Not reported
Oxygenate: False

Tank Test:
Site ID: Not reported
Spill Tank Test: Not reported
Tank Number: Not reported
Tank Size: Not reported
Test Method: Not reported
Leak Rate: Not reported
Gross Fail: Not reported
Modified By: Not reported
Last Modified: Not reported
Test Method: Not reported

NY Hist Spills:
Region of Spill: 2
Spill Number: 9512185
Investigator: O'DOWD
Caller Name: Not reported
Caller Agency: Not reported
Caller Phone: Not reported
Notifier Name: Not reported

Map ID
Direction
Distance
Elevation

MAP FINDINGS

Site

Database(s)

EDR ID Number
EPA ID Number

EXXON STATION 30512 (Continued)

S104501060

Notifier Agency: Not reported
Notifier Phone: Not reported
Spill Date/Time: 12/28/1995 14:00
Reported to Dept Date/Time: 12/28/95 14:35
SWIS: 62
Spiller Name: EXXON
Spiller Contact: PARTICK LAM
Spiller Phone: (516) 876-4660
Spiller Contact: MARTIN IGEL
Spiller Phone: (212) 865-3311
Spiller Address: 1400 OLD COUNTRY RD
Spiller City,St,Zip: WESTBURY, NY 11590-
Spill Cause: Other
Reported to Dept: On Land
Water Affected: Not reported
Spill Source: 05
Spill Notifier: Local Agency
PBS Number: Not reported
Cleanup Ceased: / /
Cleanup Meets Std: False
Last Inspection: / /
Recommended Penalty: Penalty Not Recommended
Spiller Cleanup Dt: / /
Enforcement Date: / /
Invstgn Complete: / /
UST Involvement: False
Spill Class: Known release that creates potential for fire or hazard. DEC Response.
Willing Responsible Party. Corrective action taken.
Spill Closed Dt: / /
Corrective Action Plan Submitted: / /
Date Region Sent Summary to Central Office: / /
Date Spill Entered In Computer Data File: 12/28/95
Date Spill Entered In Computer Data File: Not reported
Update Date: 01/19/96
Is Updated: False

Tank:

PBS Number: Not reported
Tank Number: Not reported
Tank Size: Not reported
Test Method: Not reported
Leak Rate Failed Tank: Not reported
Gross Leak Rate: Not reported

Material:

Material Class Type: Petroleum
Quantity Spilled: 0
Unkonwn Quantity Spilled: True
Units: Gallons
Quantity Recovered: 0
Unkonwn Quantity Recovered: True
Material: GASOLINE
Class Type: GASOLINE
Times Material Entry In File: 21329
CAS Number: Not reported
Last Date: 19940929
DEC Remarks: Not reported
Remark: CALLER REP FOR EXXON AND THEY WERE DOING SOIL BORINGS AND THEY BELIEVE THEY

Map ID
Direction
Distance
Elevation

MAP FINDINGS

Site

Database(s)

EDR ID Number
EPA ID Number

EXXON STATION 30512 (Continued)

S104501060

HAVE CONTAMINATION THEY WILL HAVE LAB TESTING DONE THIS IS AN ACTIVE GAS STATION AT THIS TIME

**BI261
NNW
1/4-1/2
0.300 mi.
1585 ft.**

**235 WEST 102ND ST
MANHATTAN, NY
Site 2 of 2 in cluster BI**

**NY LTANKS S104619499
NY HIST LTANKS N/A**

**Relative:
Higher**

LTANKS:

**Actual:
97 ft.**

Site ID: 323359
Spill No: 9801045
Spill Date: 4/23/1998
Spill Cause: Tank Overfill
Spill Source: Tank Truck
Spill Class: Known release with minimal potential for fire or hazard. DEC Response. Willing Responsible Party. Corrective action taken.
Spill Closed Dt: 4/23/1998
Facility Addr2: Not reported
Cleanup Ceased: Not reported
Cleanup Meets Standard: False
SWIS: 3101
Investigator: TOMASELLO
Referred To: Not reported
Reported to Dept: 4/23/1998
CID: 351
Water Affected: Not reported
Spill Notifier: Responsible Party
Last Inspection: Not reported
Recommended Penalty: Penalty Not Recommended
UST Involvement: False
Remediation Phase: 0
Date Entered In Computer: 4/23/1998
Spill Record Last Update: 5/22/1998
Spiller Name: Not reported
Spiller Company: MYSTIC
Spiller Address: Not reported
Spiller City,St,Zip: ZZ
Spiller County: 001
Spiller Contact: SANDY GERCIA
Spiller Phone: (718) 932-9075
Spiller Extention: Not reported
DEC Region: 2
DER Facility ID: 260486
Remarks: CLEAN UP IN PROCESS

Material:

Site ID: 323359
Operable Unit ID: 1061818
Operable Unit: 01
Material ID: 322988
Material Code: 0002
Material Name: #4 Fuel Oil
Case No.: Not reported
Material FA: Petroleum
Quantity: 15
Units: Gallons

Map ID
Direction
Distance
Elevation

MAP FINDINGS

Site

Database(s)

EDR ID Number
EPA ID Number

(Continued)

S104619499

Recovered: No
Resource Affected: Not reported
Oxygenate: False

Tank Test:

Site ID: Not reported
Spill Tank Test: Not reported
Tank Number: Not reported
Tank Size: Not reported
Test Method: Not reported
Leak Rate: Not reported
Gross Fail: Not reported
Modified By: Not reported
Last Modified: Not reported
Test Method: Not reported

HIST LTANKS:

Region of Spill: 2
Spill Number: 9801045
Spill Date: 04/23/1998
Spill Time: 18:45
Spill Cause: Tank Overfill
Resource Affectd: On Land
Water Affected: Not reported
Spill Source: Tank Truck
Spill Class: Known release with minimal potential for fire or hazard. DEC Response.
Willing Responsible Party. Corrective action taken.
Spill Closed Dt: 04/23/98
Cleanup Ceased: / /
Cleanup Meets Standard: False
Investigator: TOMASELLO
Caller Name: Not reported
Caller Agency: Not reported
Caller Phone: Not reported
Caller Extension: Not reported
Notifier Name: Not reported
Notifier Agency: Not reported
Notifier Phone: Not reported
Notifier Extension: Not reported
Reported to Department Date: 04/23/98
Reported to Department Time: 19:46
SWIS: 62
Spiller Contact: SANDY GERCIA
Spiller Phone: (718) 932-9075
Spiller Extention: Not reported
Spiller Name: MYSTIC
Spiller Address: Not reported
Spiller City,St,Zip: Not reported
Spiller Cleanup Date: / /
Facility Contact: Not reported
Facility Phone: Not reported
Facility Extention: Not reported
Spill Notifier: Responsible Party
PBS Number: Not reported
Last Inspection: / /

Map ID
Direction
Distance
Elevation

MAP FINDINGS

Site

Database(s)

EDR ID Number
EPA ID Number

(Continued)

S104619499

Recommended Penalty: Penalty Not Recommended
Enforcement Date: / /
Investigation Complete: / /
UST Involvement: False
Date Region Sent Summary to Central Office: / /
Corrective Action Plan Submitted: / /
Date Spill Entered In Computer Data File: 04/23/98
Time Spill Entered In Computer Data File: Not reported
Spill Record Last Update: 05/22/98
Is Updated: False

Tank:

PBS Number: Not reported
Tank Number: Not reported
Tank Size: Not reported
Test Method: Not reported
Leak Rate Failed Tank: Not reported
Gross Leak Rate: Not reported

Material:

Material Class Type: Petroleum
Quantity Spilled: 15
Unkonwn Quantity Spilled: False
Units: Gallons
Quantity Recovered: 0
Unkonwn Quantity Recovered: False
Material: #4 FUEL OIL
Class Type: #4 FUEL OIL
Times Material Entry In File: 1751
CAS Number: Not reported
Last Date: 19941205
DEC Remarks: Not reported
Spill Cause: CLEAN UP IN PROCESS

262
NNW
1/4-1/2
0.311 mi.
1644 ft.

248 W. 102ND ST
248 W. 102ND ST
MANHATTAN, NY

NY LTANKS S107489115
N/A

Relative:
Higher

LTANKS:

Site ID: 355467
Spill No: 0509660
Spill Date: 11/11/2005
Spill Cause: Tank Test Failure
Spill Source: Commercial/Industrial
Spill Class: Possible release with minimal potential for fire or hazard or Known release with no damage. DEC Response. Willing Responsible Party. Corrective action taken.
Spill Closed Dt: 12/6/2005
Facility Addr2: Not reported
Cleanup Ceased: Not reported
Cleanup Meets Standard: False
SWIS: 3101
Investigator: SFRAHMAN
Referred To: Not reported
Reported to Dept: 11/11/2005
CID: 41

Actual:
98 ft.

Map ID
Direction
Distance
Elevation

MAP FINDINGS

Site

Database(s)

EDR ID Number
EPA ID Number

248 W. 102ND ST (Continued)

S107489115

Water Affected: Not reported
Spill Notifier: Fire Department
Last Inspection: Not reported
Recommended Penalty: Penalty Not Recommended
UST Involvement: False
Remediation Phase: 0
Date Entered In Computer: 11/11/2005
Spill Record Last Update: 11/21/2006
Spiller Name: Not reported
Spiller Company: UNKNOWN
Spiller Address: Not reported
Spiller City,St,Zip: NY
Spiller County: 999
Spiller Contact: Not reported
Spiller Phone: Not reported
Spiller Extention: Not reported
DEC Region: 2
DER Facility ID: 305491
Remarks: 1080 GALLON TANK - ABOVE LIQUID LEAK

Material:

Site ID: 355467
Operable Unit ID: 1112827
Operable Unit: 01
Material ID: 2102868
Material Code: 0001
Material Name: #2 Fuel Oil
Case No.: Not reported
Material FA: Petroleum
Quantity: 0
Units: Gallons
Recovered: No
Resource Affected: Not reported
Oxygenate: False

Tank Test:

Site ID: Not reported
Spill Tank Test: Not reported
Tank Number: Not reported
Tank Size: Not reported
Test Method: Not reported
Leak Rate: Not reported
Gross Fail: Not reported
Modified By: Not reported
Last Modified: Not reported
Test Method: Not reported

Map ID
Direction
Distance
Elevation

MAP FINDINGS

Site

Database(s)

EDR ID Number
EPA ID Number

BK263
ENE
1/4-1/2
0.358 mi.
1890 ft.

17 WEST 103 ST
MANHATTAN, NY

NY LTANKS **S104621184**
NY HIST LTANKS **N/A**

Site 1 of 2 in cluster BK

Relative:
Lower

LTANKS:

Actual:
87 ft.

Site ID: 283654
Spill No: 0003817
Spill Date: 6/28/2000
Spill Cause: Tank Overfill
Spill Source: Commercial/Industrial
Spill Class: Known release with minimal potential for fire or hazard. DEC Response.
Willing Responsible Party. Corrective action taken.
Spill Closed Dt: 7/12/2000
Facility Addr2: Not reported
Cleanup Ceased: Not reported
Cleanup Meets Standard: True
SWIS: 3101
Investigator: SIGONA
Referred To: Not reported
Reported to Dept: 6/28/2000
CID: 270
Water Affected: Not reported
Spill Notifier: Affected Persons
Last Inspection: Not reported
Recommended Penalty: Penalty Not Recommended
UST Involvement: False
Remediation Phase: 0
Date Entered In Computer: 6/28/2000
Spill Record Last Update: 6/29/2006
Spiller Name: MARY
Spiller Company: BARUCH SINGER
Spiller Address: 95 DELANSIE ST
Spiller City,St,Zip: NEW YORK, NY
Spiller County: 001
Spiller Contact: CALLER
Spiller Phone: Not reported
Spiller Extention: Not reported
DEC Region: 2
DER Facility ID: 230072
Remarks: TANK OVERFILL DUE TO A BAD GUAGE. ALL CLEANED UP

Material:

Site ID: 283654
Operable Unit ID: 825088
Operable Unit: 01
Material ID: 548570
Material Code: 0001
Material Name: #2 Fuel Oil
Case No.: Not reported
Material FA: Petroleum
Quantity: 15
Units: Gallons
Recovered: 15
Resource Affected: Not reported
Oxygenate: False

Map ID
Direction
Distance
Elevation

MAP FINDINGS

Site

Database(s)

EDR ID Number
EPA ID Number

(Continued)

S104621184

Tank Test:

Site ID: Not reported
Spill Tank Test: Not reported
Tank Number: Not reported
Tank Size: Not reported
Test Method: Not reported
Leak Rate: Not reported
Gross Fail: Not reported
Modified By: Not reported
Last Modified: Not reported
Test Method: Not reported

HIST LTANKS:

Region of Spill: 2
Spill Number: 0003817
Spill Date: 06/28/2000
Spill Time: 11:00
Spill Cause: Tank Overfill
Resource Affectd: On Land
Water Affected: Not reported
Spill Source: Other Commercial/Industrial
Spill Class: Known release with minimal potential for fire or hazard. DEC Response.
Willing Responsible Party. Corrective action taken.
Spill Closed Dt: 07/12/00
Cleanup Ceased: / /
Cleanup Meets Standard: True
Investigator: SIGONA
Caller Name: Not reported
Caller Agency: Not reported
Caller Phone: Not reported
Caller Extension: Not reported
Notifier Name: Not reported
Notifier Agency: Not reported
Notifier Phone: Not reported
Notifier Extension: Not reported
Reported to Department Date: 06/28/00
Reported to Department Time: 11:46
SWIS: 62
Spiller Contact: CALLER
Spiller Phone: () -
Spiller Extention: Not reported
Spiller Name: BARUCH SINGER
Spiller Address: 95 DELANSIE ST
Spiller City,St,Zip: NEW YORK, NY
Spiller Cleanup Date: / /
Facility Contact: MARY
Facility Phone: (212) 254-4374
Facility Extention: Not reported
Spill Notifier: Affected Persons
PBS Number: Not reported
Last Inspection: / /
Recommended Penalty: Penalty Not Recommended
Enforcement Date: / /
Investigation Complete: / /
UST Involvement: False

Map ID
Direction
Distance
Elevation

MAP FINDINGS

Site

Database(s)

EDR ID Number
EPA ID Number

(Continued)

S104621184

Date Region Sent Summary to Central Office: / /
Corrective Action Plan Submitted: / /
Date Spill Entered In Computer Data File: 06/28/00
Time Spill Entered In Computer Data File: Not reported
Spill Record Last Update: 07/12/00
Is Updated: False

Tank:

PBS Number: Not reported
Tank Number: Not reported
Tank Size: Not reported
Test Method: Not reported
Leak Rate Failed Tank: Not reported
Gross Leak Rate: Not reported

Material:

Material Class Type: Petroleum
Quantity Spilled: 15
Unkonwn Quantity Spilled: False
Units: Gallons
Quantity Recovered: 15
Unkonwn Quantity Recovered: False
Material: #2 FUEL OIL
Class Type: #2 FUEL OIL
Times Material Entry In File: 24464
CAS Number: Not reported
Last Date: 19941207
DEC Remarks: No Action taken by DEC Sigona cleanup by Castle oil Company.
Spill Cause: TANK OVERFILL DUE TO A BAD GUAGE. ALL CLEANED UP

264
NNW
1/4-1/2
0.359 mi.
1894 ft.

APT BLDG - TTF
306 WEST 102ND ST
MANHATTAN, NY

NY LTANKS S109583732
N/A

Relative:
Higher

LTANKS:

Site ID: 413738
Spill No: 0901728
Spill Date: 5/12/2009
Spill Cause: Tank Test Failure
Spill Source: Private Dwelling
Spill Class: Known release with minimal potential for fire or hazard. DEC Response.
Willing Responsible Party. Corrective action taken.
Spill Closed Dt: Not reported
Facility Addr2: Not reported
Cleanup Ceased: Not reported
Cleanup Meets Standard: False
SWIS: 3101
Investigator: LXZIELIN
Referred To: Not reported
Reported to Dept: 5/12/2009
CID: Not reported
Water Affected: Not reported
Spill Notifier: Tank Tester
Last Inspection: Not reported
Recommended Penalty: Penalty Not Recommended
UST Involvement: False

Actual:
108 ft.

Map ID
Direction
Distance
Elevation

MAP FINDINGS

Site

Database(s)

EDR ID Number
EPA ID Number

APT BLDG - TTF (Continued)

S109583732

Remediation Phase: 1
Date Entered In Computer: 5/12/2009
Spill Record Last Update: 6/28/2010
Spiller Name: STEVE MONEZ
Spiller Company: APT BLDG
Spiller Address: 306 WEST 102ND ST
Spiller City,St,Zip: MANHATTAN, NY
Spiller County: 999
Spiller Contact: KRISTY CLUNE
Spiller Phone: (800) 440-8265
Spiller Extention: 107
DEC Region: 2
DER Facility ID: 362860
Remarks: TANK TEST FAILURE ON A ABOVE GROUND 550 GALLON TANK IN THE BASEMENT.
NO PRODUCT WAS SPILLED. TANK IS VAULTED.

Material:

Site ID: 413738
Operable Unit ID: 1170149
Operable Unit: 01
Material ID: 2161866
Material Code: 0001
Material Name: #2 Fuel Oil
Case No.: Not reported
Material FA: Petroleum
Quantity: Not reported
Units: Gallons
Recovered: Not reported
Resource Affected: Not reported
Oxygenate: False

Tank Test:

Site ID: Not reported
Spill Tank Test: Not reported
Tank Number: Not reported
Tank Size: Not reported
Test Method: Not reported
Leak Rate: Not reported
Gross Fail: Not reported
Modified By: Not reported
Last Modified: Not reported
Test Method: Not reported

Site ID: 416299
Spill No: 0904155
Spill Date: 7/9/2009
Spill Cause: Tank Test Failure
Spill Source: Private Dwelling
Spill Class: Possible release with minimal potential for fire or hazard or Known
release with no damage. DEC Response. Willing Responsible Party.
Corrective action taken.
Spill Closed Dt: 7/26/2010
Facility Addr2: Not reported
Cleanup Ceased: Not reported
Cleanup Meets Standard: False

Map ID
Direction
Distance
Elevation

MAP FINDINGS

Site

Database(s)

EDR ID Number
EPA ID Number

APT BLDG - TTF (Continued)

S109583732

SWIS: 3101
Investigator: RMPIPER
Referred To: Not reported
Reported to Dept: 7/9/2009
CID: Not reported
Water Affected: Not reported
Spill Notifier: Tank Tester
Last Inspection: Not reported
Recommended Penalty: Penalty Not Recommended
UST Involvement: False
Remediation Phase: 0
Date Entered In Computer: 7/9/2009
Spill Record Last Update: 7/26/2010
Spiller Name: Not reported
Spiller Company: ST. LUKES HOSPITAL
Spiller Address: Not reported
Spiller City,St,Zip: MANAHATTAN, NY
Spiller County: 999
Spiller Contact: Not reported
Spiller Phone: Not reported
Spiller Extention: Not reported
DEC Region: 2
DER Facility ID: 362860
Remarks: Encapsulated 55 failed 2nd tightness test. Tank opened and patches already found.

Material:

Site ID: 416299
Operable Unit ID: 1172612
Operable Unit: 01
Material ID: 2164480
Material Code: 0001
Material Name: #2 Fuel Oil
Case No.: Not reported
Material FA: Petroleum
Quantity: Not reported
Units: Gallons
Recovered: No
Resource Affected: Not reported
Oxygenate: False

Tank Test:

Site ID: Not reported
Spill Tank Test: Not reported
Tank Number: Not reported
Tank Size: Not reported
Test Method: Not reported
Leak Rate: Not reported
Gross Fail: Not reported
Modified By: Not reported
Last Modified: Not reported
Test Method: Not reported

Map ID
 Direction
 Distance
 Elevation

MAP FINDINGS

Site

Database(s)

EDR ID Number
 EPA ID Number

265
 SSE
 1/4-1/2
 0.359 mi.
 1895 ft.

**APARTMENT
 322 CENTRAL PARK WEST
 NEW YORK, NY**

**NY LTANKS S106971412
 N/A**

**Relative:
 Higher**

LTANKS:

**Actual:
 118 ft.**

Site ID: 332774
 Spill No: 0408127
 Spill Date: 10/22/2004
 Spill Cause: Tank Test Failure
 Spill Source: Private Dwelling
 Spill Class: Known release with minimal potential for fire or hazard. DEC Response.
 Willing Responsible Party. Corrective action taken.
 Spill Closed Dt: 11/20/2007
 Facility Addr2: Not reported
 Cleanup Ceased: Not reported
 Cleanup Meets Standard: False
 SWIS: 3101
 Investigator: qxabidi
 Referred To: Not reported
 Reported to Dept: 10/22/2004
 CID: 444
 Water Affected: Not reported
 Spill Notifier: Tank Tester
 Last Inspection: Not reported
 Recommended Penalty: Penalty Not Recommended
 UST Involvement: False
 Remediation Phase: 0
 Date Entered In Computer: 10/22/2004
 Spill Record Last Update: 11/20/2007
 Spiller Name: ANGEL
 Spiller Company: APARTMENT
 Spiller Address: 322 CENTRAL PARK WEST
 Spiller City,St,Zip: NEW YORK, NY
 Spiller County: 001
 Spiller Contact: ANGEL
 Spiller Phone: (718) 367-9800
 Spiller Extention: Not reported
 DEC Region: 2
 DER Facility ID: 267991
 Remarks: Not reported

Material:

Site ID: 332774
 Operable Unit ID: 1094986
 Operable Unit: 01
 Material ID: 575117
 Material Code: 0001
 Material Name: #2 Fuel Oil
 Case No.: Not reported
 Material FA: Petroleum
 Quantity: Not reported
 Units: Gallons
 Recovered: No
 Resource Affected: Not reported
 Oxygenate: False

Map ID
Direction
Distance
Elevation

MAP FINDINGS

Site

Database(s)

EDR ID Number
EPA ID Number

APARTMENT (Continued)

S106971412

Tank Test:
Site ID: 332774
Spill Tank Test: 1548273
Tank Number: Not reported
Tank Size: 5000
Test Method: 03
Leak Rate: 0
Gross Fail: Not reported
Modified By: Watchdog
Last Modified: 10/22/2004
Test Method: Horner EZ Check I or II

266
NNE
1/4-1/2
0.375 mi.
1980 ft.

JEWISH HOSPITAL FOR AYED
121 WEST 105TH STREET
NEW YORK, NY

NY LTANKS S102672813
NY HIST LTANKS N/A
NY Spills

Relative:
Higher

Actual:
109 ft.

LTANKS:
Site ID: 257940
Spill No: 9414640
Spill Date: 2/6/1995
Spill Cause: Tank Overfill
Spill Source: Commercial/Industrial
Spill Class: Known release with minimal potential for fire or hazard. DEC Response. Willing Responsible Party. Corrective action taken.
Spill Closed Dt: 2/12/2003
Facility Addr2: Not reported
Cleanup Ceased: Not reported
Cleanup Meets Standard: False
SWIS: 3101
Investigator: MCTIBBE
Referred To: Not reported
Reported to Dept: 2/7/1995
CID: Not reported
Water Affected: Not reported
Spill Notifier: Affected Persons
Last Inspection: Not reported
Recommended Penalty: Penalty Not Recommended
UST Involvement: False
Remediation Phase: 0
Date Entered In Computer: 2/10/1995
Spill Record Last Update: 2/12/2003
Spiller Name: Not reported
Spiller Company: Not reported
Spiller Address: Not reported
Spiller City,St,Zip: ***Update***, ZZ
Spiller County: 001
Spiller Contact: Not reported
Spiller Phone: Not reported
Spiller Extention: Not reported
DEC Region: 2
DER Facility ID: 211196
Remarks: MAINT. MAN ON SCENE, DIRECTED HIM TO HOOK TO WRONG TANK, TANK OVERFILLED. SPILL CONTAINED, AL EASTMAN WAS ON SCENE DOING CLEANING. (718) 378-3000 MR. JOE OSTEROWSKI.

Map ID
Direction
Distance
Elevation

MAP FINDINGS

Site

Database(s)

EDR ID Number
EPA ID Number

JEWISH HOSPITAL FOR AYED (Continued)

S102672813

Material:

Site ID: 257940
Operable Unit ID: 1012198
Operable Unit: 01
Material ID: 373376
Material Code: 0003
Material Name: #6 Fuel Oil
Case No.: Not reported
Material FA: Petroleum
Quantity: 50
Units: Gallons
Recovered: 50
Resource Affected: Not reported
Oxygenate: False

Tank Test:

Site ID: Not reported
Spill Tank Test: Not reported
Tank Number: Not reported
Tank Size: Not reported
Test Method: Not reported
Leak Rate: Not reported
Gross Fail: Not reported
Modified By: Not reported
Last Modified: Not reported
Test Method: Not reported

HIST LTANKS:

Region of Spill: 2
Spill Number: 9414640
Spill Date: 02/06/1995
Spill Time: 18:30
Spill Cause: Tank Overfill
Resource Affectd: On Land
Water Affected: Not reported
Spill Source: Other Commercial/Industrial
Spill Class: Known release with minimal potential for fire or hazard. DEC Response.
Willing Responsible Party. Corrective action taken.
Spill Closed Dt: / /
Cleanup Ceased: / /
Cleanup Meets Standard: False
Investigator: MARK TIBBE
Caller Name: Not reported
Caller Agency: Not reported
Caller Phone: Not reported
Caller Extension: Not reported
Notifier Name: Not reported
Notifier Agency: Not reported
Notifier Phone: Not reported
Notifier Extension: Not reported
Reported to Department Date: 02/07/95
Reported to Department Time: 09:24
SWIS: 62
Spiller Contact: Not reported
Spiller Phone: Not reported

Map ID
Direction
Distance
Elevation

MAP FINDINGS

Site

Database(s)

EDR ID Number
EPA ID Number

JEWISH HOSPITAL FOR AYED (Continued)

S102672813

Spiller Extention: Not reported
Spiller Name: Not reported
Spiller Address: Not reported
Spiller City,St,Zip: Not reported
Spiller Cleanup Date: / /
Facility Contact: Not reported
Facility Phone: Not reported
Facility Extention: Not reported
Spill Notifier: Affected Persons
PBS Number: Not reported
Last Inspection: / /
Recommended Penalty: Penalty Not Recommended
Enforcement Date: / /
Investigation Complete: / /
UST Involvement: False
Date Region Sent Summary to Central Office: / /
Corrective Action Plan Submitted: / /
Date Spill Entered In Computer Data File: 02/10/95
Time Spill Entered In Computer Data File: Not reported
Spill Record Last Update: / /
Is Updated: False

Tank:

PBS Number: Not reported
Tank Number: Not reported
Tank Size: Not reported
Test Method: Not reported
Leak Rate Failed Tank: Not reported
Gross Leak Rate: Not reported

Material:

Material Class Type: Petroleum
Quantity Spilled: 50
Unkonwn Quantity Spilled: False
Units: Gallons
Quantity Recovered: 50
Unkonwn Quantity Recovered: False
Material: #6 FUEL OIL
Class Type: #6 FUEL OIL
Times Material Entry In File: 2190
CAS Number: Not reported
Last Date: 19940728
DEC Remarks: Not reported
Spill Cause: MAINT. MAN ON SCENE, DIRECTED HIM TO HOOK TO WRONG TANK, TANK OVERFILLED. SPILL CONTAINED, AL EASTMAN WAS ON SCENE DOING CLEANING. 718) 378-3000 MR. JOE OSTEROWSKI.

NY Spills:

Site ID: 338539
Facility Addr2: Not reported
Facility ID: 0412916
Spill Number: 0412916
Facility Type: ER
SWIS: 3101
Investigator: rmpiper
Referred To: Not reported
Spill Date: 3/10/2005

Map ID
Direction
Distance
Elevation

MAP FINDINGS

Site

Database(s)

EDR ID Number
EPA ID Number

JEWISH HOSPITAL FOR AYED (Continued)

S102672813

Reported to Dept: 3/10/2005
CID: 444
Spill Cause: Human Error
Water Affected: Not reported
Spill Source: Private Dwelling
Spill Notifier: Other
Cleanup Ceased: Not reported
Cleanup Meets Std: False
Last Inspection: Not reported
Recommended Penalty: Penalty Not Recommended
UST Trust: False
Spill Class: Not reported
Spill Closed Dt: 11/14/2005
Remediation Phase: 0
Date Entered In Computer: 3/10/2005
Spill Record Last Update: 12/30/2005
Spiller Name: EARL WALLWOOD
Spiller Company: JEWISH HOME
Spiller Address: 121 WEST 105
Spiller City,St,Zip: NEW YORK, NY
001
Contact Name: EARL WALDWOOD
Contact Phone: (212) 870-5744
DEC Region: 2
DER Facility ID: 273881
DEC Memo: 11/14/05- DEC Piper Contacted Jewish Home. As per Earl, spill has

Remarks: THE ENGINEER AT THIS LOCATION PUT THE OIL COMPANY INTO THE WRONG TANK AND OIL STARTED LEAKING OUT: IS CONTAINED AND IN PROCESS OF BEING CLEANED UP:

Material:
Site ID: 338539
Operable Unit ID: 1100478
Operable Unit: 01
Material ID: 580772
Material Code: 0001
Material Name: #2 Fuel Oil
Case No.: Not reported
Material FA: Petroleum
Quantity: 3
Units: Gallons
Recovered: No
Resource Affected: Not reported
Oxygenate: False

Tank Test:
Site ID: Not reported
Spill Tank Test: Not reported
Tank Number: Not reported
Tank Size: Not reported
Test Method: Not reported
Leak Rate: Not reported
Gross Fail: Not reported
Modified By: Not reported
Last Modified: Not reported
Test Method: Not reported

MAP FINDINGS

Map ID
 Direction
 Distance
 Elevation

Site

Database(s)

EDR ID Number
 EPA ID Number

267
 North
 1/4-1/2
 0.380 mi.
 2006 ft.

REGION FAMILY RESIDENCE
2720 BROADWAY
MANHATTAN, NY

NY LTANKS **S105135321**
NY HIST LTANKS **N/A**

Relative:
Higher

LTANKS:

Actual:
102 ft.

Site ID: 250583
 Spill No: 9401046
 Spill Date: 4/18/1994
 Spill Cause: Tank Failure
 Spill Source: Institutional, Educational, Gov., Other
 Spill Class: Known release with minimal potential for fire or hazard. DEC Response. Willing Responsible Party. Corrective action taken.
 Spill Closed Dt: 12/27/2002
 Facility Addr2: Not reported
 Cleanup Ceased: Not reported
 Cleanup Meets Standard: True
 SWIS: 3101
 Investigator: SJMILLER
 Referred To: Not reported
 Reported to Dept: 4/21/1994
 CID: Not reported
 Water Affected: Not reported
 Spill Notifier: Federal Government
 Last Inspection: Not reported
 Recommended Penalty: Penalty Not Recommended
 UST Involvement: False
 Remediation Phase: 0
 Date Entered In Computer: 4/27/1994
 Spill Record Last Update: 12/27/2002
 Spiller Name: Not reported
 Spiller Company: NYC. DEPT. OF HOME SVCS
 Spiller Address: Not reported
 Spiller City,St,Zip: ZZ
 Spiller County: 001
 Spiller Contact: Not reported
 Spiller Phone: Not reported
 Spiller Extention: Not reported
 DEC Region: 2
 DER Facility ID: 205402
 Remarks: SPILL CONTAINED IN BASEMENT SORBENT WAS APPLIED & DISPOSED OF.

Material:

Site ID: 250583
 Operable Unit ID: 998395
 Operable Unit: 01
 Material ID: 384820
 Material Code: 0017A
 Material Name: PCB OIL
 Case No.: Not reported
 Material FA: Petroleum
 Quantity: 20
 Units: Gallons
 Recovered: No
 Resource Affected: Not reported
 Oxygenate: False

Map ID
Direction
Distance
Elevation

MAP FINDINGS

Site

Database(s)

EDR ID Number
EPA ID Number

REGION FAMILY RESIDENCE (Continued)

S105135321

Tank Test:

Site ID: Not reported
Spill Tank Test: Not reported
Tank Number: Not reported
Tank Size: Not reported
Test Method: Not reported
Leak Rate: Not reported
Gross Fail: Not reported
Modified By: Not reported
Last Modified: Not reported
Test Method: Not reported

Site ID: 250582
Spill No: 0105038
Spill Date: 8/9/2001
Spill Cause: Tank Test Failure
Spill Source: Private Dwelling
Spill Class: Known release that creates potential for fire or hazard. DEC Response.
Willing Responsible Party. Corrective action taken.
Spill Closed Dt: 1/20/2006
Facility Addr2: Not reported
Cleanup Ceased: Not reported
Cleanup Meets Standard: False
SWIS: 3101
Investigator: SXAHMED
Referred To: Not reported
Reported to Dept: 8/9/2001
CID: 207
Water Affected: Not reported
Spill Notifier: Tank Tester
Last Inspection: Not reported
Recommended Penalty: Penalty Not Recommended
UST Involvement: False
Remediation Phase: 0
Date Entered In Computer: 8/9/2001
Spill Record Last Update: 1/25/2006
Spiller Name: Not reported
Spiller Company: Not reported
Spiller Address: Not reported
Spiller City,St,Zip: ***Update***, ZZ
Spiller County: 001
Spiller Contact: TED MAFFEI
Spiller Phone: (917) 579-0858
Spiller Extention: Not reported
DEC Region: 2
DER Facility ID: 205402
Remarks: Not reported

Material:

Site ID: Not reported
Operable Unit ID: Not reported
Operable Unit: Not reported
Material ID: Not reported
Material Code: Not reported
Material Name: Not reported

Map ID
Direction
Distance
Elevation

MAP FINDINGS

Site

Database(s)

EDR ID Number
EPA ID Number

REGION FAMILY RESIDENCE (Continued)

S105135321

Case No.: Not reported
Material FA: Not reported
Quantity: Not reported
Units: Not reported
Recovered: Not reported
Resource Affected: Not reported
Oxygenate: Not reported

Tank Test:

Site ID: 250582
Spill Tank Test: 1526519
Tank Number: 1
Tank Size: 5000
Test Method: 03
Leak Rate: 0
Gross Fail: F
Modified By: Spills
Last Modified: 10/1/2004
Test Method: Horner EZ Check I or II

HIST LTANKS:

Region of Spill: 2
Spill Number: 9401046
Spill Date: 04/18/1994
Spill Time: 13:00
Spill Cause: Tank Failure
Resource Affectd: On Land
Water Affected: Not reported
Spill Source: Other Non Commercial/Industrial
Spill Class: Known release with minimal potential for fire or hazard. DEC Response.
Willing Responsible Party. Corrective action taken.
Spill Closed Dt: / /
Cleanup Ceased: / /
Cleanup Meets Standard: False
Investigator: MILLER
Caller Name: Not reported
Caller Agency: Not reported
Caller Phone: Not reported
Caller Extension: Not reported
Notifier Name: Not reported
Notifier Agency: Not reported
Notifier Phone: Not reported
Notifier Extension: Not reported
Reported to Department Date: 04/21/94
Reported to Department Time: 13:15
SWIS: 62
Spiller Contact: Not reported
Spiller Phone: Not reported
Spiller Extention: Not reported
Spiller Name: NYC. DEPT. OF HOME SVCS
Spiller Address: Not reported
Spiller City,St,Zip: Not reported
Spiller Cleanup Date: / /
Facility Contact: Not reported
Facility Phone: (212) 788-9400

Map ID
Direction
Distance
Elevation

MAP FINDINGS

Site

Database(s)

EDR ID Number
EPA ID Number

REGION FAMILY RESIDENCE (Continued)

S105135321

Facility Extension: Not reported
Spill Notifier: Federal Government
PBS Number: Not reported
Last Inspection: / /
Recommended Penalty: Penalty Not Recommended
Enforcement Date: / /
Investigation Complete: / /
UST Involvement: False
Date Region Sent Summary to Central Office: / /
Corrective Action Plan Submitted: / /
Date Spill Entered In Computer Data File: 04/27/94
Time Spill Entered In Computer Data File: Not reported
Spill Record Last Update: / /
Is Updated: False

Tank:

PBS Number: Not reported
Tank Number: Not reported
Tank Size: Not reported
Test Method: Not reported
Leak Rate Failed Tank: Not reported
Gross Leak Rate: Not reported

Material:

Material Class Type: Petroleum
Quantity Spilled: 20
Unkonwn Quantity Spilled: False
Units: Gallons
Quantity Recovered: 0
Unkonwn Quantity Recovered: False
Material: PCB OIL
Class Type: PCB OIL
Times Material Entry In File: 1229
CAS Number: Not reported
Last Date: 19940728
DEC Remarks: Not reported
Spill Cause: SPILL CONTAINED IN BASEMENT SORBENT WAS APPLIED DISPOSED OF.

Region of Spill: 2
Spill Number: 0105038
Spill Date: 08/09/2001
Spill Time: 11:30
Spill Cause: Tank Test Failure
Resource Affectd: On Land
Water Affected: Not reported
Spill Source: Private Dwelling
Spill Class: Known release with minimal potential for fire or hazard. DEC Response.
Willing Responsible Party. Corrective action taken.
Spill Closed Dt: / /
Cleanup Ceased: / /
Cleanup Meets Standard: False
Investigator: DEMEO
Caller Name: Not reported
Caller Agency: Not reported
Caller Phone: Not reported
Caller Extension: Not reported
Notifier Name: Not reported

Map ID
Direction
Distance
Elevation

MAP FINDINGS

Site

Database(s)

EDR ID Number
EPA ID Number

REGION FAMILY RESIDENCE (Continued)

S105135321

Notifier Agency: Not reported
Notifier Phone: Not reported
Notifier Extension: Not reported
Reported to Department Date: 08/09/01
Reported to Department Time: 12:01
SWIS: 62
Spiller Contact: TED MAFFEI
Spiller Phone: (917) 579-0858
Spiller Extention: Not reported
Spiller Name: Not reported
Spiller Address: Not reported
Spiller City,St,Zip: Not reported
Spiller Cleanup Date: / /
Facility Contact: Not reported
Facility Phone: Not reported
Facility Extention: Not reported
Spill Notifier: Tank Tester
PBS Number: 2-601265
Last Inspection: / /
Recommended Penalty: Penalty Not Recommended
Enforcement Date: / /
Investigation Complete: / /
UST Involvement: False
Date Region Sent Summary to Central Office: / /
Corrective Action Plan Submitted: / /
Date Spill Entered In Computer Data File: 08/09/01
Time Spill Entered In Computer Data File: Not reported
Spill Record Last Update: 08/13/01
Is Updated: False

Tank:

PBS Number: Not reported
Tank Number: 1
Tank Size: 5000
Test Method: Horner EZ Check
Leak Rate Failed Tank: 0.00
Gross Leak Rate: Talk Test Failures only pass or fail

Material:

Material Class Type: Not reported
Quantity Spilled: Not reported
Unkonwn Quantity Spilled: Not reported
Units: Not reported
Quantity Recovered: Not reported
Unkonwn Quantity Recovered: Not reported
Material: Not reported
Class Type: Not reported
Times Material Entry In File: Not reported
CAS Number: Not reported
Last Date: Not reported
DEC Remarks: Not reported
Spill Cause: Not reported

Map ID
Direction
Distance
Elevation

MAP FINDINGS

Site

Database(s)

EDR ID Number
EPA ID Number

BK268
ENE
1/4-1/2
0.381 mi.
2011 ft.

PARK FRONT APARTMENTS
435 CENTRAL PARK WEST 103
NEW YORK, NY 10025

NY LTANKS **S108299096**
N/A

Site 2 of 2 in cluster BK

Relative:
Lower

LTANKS:

Actual:
84 ft.

Site ID: 374869
Spill No: 0610429
Spill Date: 12/14/2006
Spill Cause: Tank Overfill
Spill Source: Commercial/Industrial
Spill Class: Known release that creates a file or hazard. DEC Response. Willing Responsible Party. Corrective action taken.
Spill Closed Dt: 5/23/2007
Facility Addr2: Not reported
Cleanup Ceased: Not reported
Cleanup Meets Standard: False
SWIS: 3101
Investigator: rvketani
Referred To: Not reported
Reported to Dept: 12/14/2006
CID: 410
Water Affected: Not reported
Spill Notifier: Fire Department
Last Inspection: Not reported
Recommended Penalty: Penalty Not Recommended
UST Involvement: False
Remediation Phase: 0
Date Entered In Computer: 12/14/2006
Spill Record Last Update: 5/23/2007
Spiller Name: NYC FIRE HAZMAT
Spiller Company: EMPIRE FUEL OIL
Spiller Address: Not reported
Spiller City,St,Zip: NEW YORK, NY
Spiller County: 001
Spiller Contact: NYC FIRE HAZMAT
Spiller Phone: (347) 203-6886
Spiller Extention: CELL
DEC Region: 2
DER Facility ID: 324532
Remarks: SPILL IS IN BASEMENT OF MULT. DWELLING, FIRST FLOOR HAS A DAYCARE, THE REST OF THE FLOORS ARE APARTMENTS: FIRE DEPT IS ON SCENE EMPIRE FULE IN ROUTE FOR CLEANUP THEY ARE THE RESPONSIBLE PARTY: CALLER WILL UPDATE SPILLER INFO WHEN AVAILABLE: SECONDARY CALL FROM NYC FIRE HAZMAT, EMPIRE FUEL HAS SUBCONTRACTED EASTMOND TO CLEANUP SPILL' SUPERVISOR RENEE LOUISE 718-378-7000 TRUCK # 2A-451

Material:

Site ID: 374869
Operable Unit ID: 1132522
Operable Unit: 01
Material ID: 2122296
Material Code: 0003
Material Name: #6 Fuel Oil
Case No.: Not reported
Material FA: Petroleum
Quantity: 15
Units: Gallons

Map ID
Direction
Distance
Elevation

MAP FINDINGS

Site

Database(s)

EDR ID Number
EPA ID Number

PARK FRONT APARTMENTS (Continued)

S108299096

Recovered: No
Resource Affected: Not reported
Oxygenate: False

Tank Test:

Site ID: Not reported
Spill Tank Test: Not reported
Tank Number: Not reported
Tank Size: Not reported
Test Method: Not reported
Leak Rate: Not reported
Gross Fail: Not reported
Modified By: Not reported
Last Modified: Not reported
Test Method: Not reported

269
North
1/4-1/2
0.389 mi.
2056 ft.

**245 WEST 104TH ST
MANHATTAN, NY**

**NY LTANKS S105998297
N/A**

**Relative:
Higher**

LTANKS:

**Actual:
105 ft.**

Site ID: 73624
Spill No: 0211958
Spill Date: 3/4/2003
Spill Cause: Tank Failure
Spill Source: Private Dwelling
Spill Class: Known release with minimal potential for fire or hazard. DEC Response.
Willing Responsible Party. Corrective action taken.
Spill Closed Dt: 11/13/2003
Facility Addr2: Not reported
Cleanup Ceased: Not reported
Cleanup Meets Standard: False
SWIS: 3101
Investigator: MXTIPPLE
Referred To: Not reported
Reported to Dept: 3/4/2003
CID: 257
Water Affected: Not reported
Spill Notifier: Other
Last Inspection: Not reported
Recommended Penalty: Penalty Not Recommended
UST Involvement: False
Remediation Phase: 0
Date Entered In Computer: 3/4/2003
Spill Record Last Update: 4/15/2004
Spiller Name: DAVIDSON ASSCO
Spiller Company: Not reported
Spiller Address: 245 WEST 104TH ST
Spiller City,St,Zip: MANHATTEN, NY
Spiller County: 001
Spiller Contact: DAVIDSON ASSCO
Spiller Phone: (718) 297-0606
Spiller Extention: Not reported
DEC Region: 2

Map ID
 Direction
 Distance
 Elevation

MAP FINDINGS

Site

Database(s)

EDR ID Number
 EPA ID Number

(Continued)

S105998297

DER Facility ID: 69280
 Remarks: while pumping out tank caller found oil in the pit - sump is unplugged

Material:
 Site ID: 73624
 Operable Unit ID: 862972
 Operable Unit: 01
 Material ID: 511736
 Material Code: 0003
 Material Name: #6 Fuel Oil
 Case No.: Not reported
 Material FA: Petroleum
 Quantity: 0
 Units: Gallons
 Recovered: No
 Resource Affected: Not reported
 Oxygenate: False

Tank Test:
 Site ID: Not reported
 Spill Tank Test: Not reported
 Tank Number: Not reported
 Tank Size: Not reported
 Test Method: Not reported
 Leak Rate: Not reported
 Gross Fail: Not reported
 Modified By: Not reported
 Last Modified: Not reported
 Test Method: Not reported

270
North
1/4-1/2
0.399 mi.
2105 ft.

218-19 105TH AVE./ST.JOAC
218019 105TH AVE.
NEW YORK CITY, NY

NY LTANKS S100144815
NY HIST LTANKS N/A

Relative:
Higher

LTANKS:
 Site ID: 198808
 Spill No: 8705931
 Spill Date: 10/14/1987
 Spill Cause: Tank Test Failure
 Spill Source: Institutional, Educational, Gov., Other
 Spill Class: Known release with minimal potential for fire or hazard. DEC Response. Willing Responsible Party. Corrective action taken.
 Spill Closed Dt: 3/4/2003
 Facility Addr2: Not reported
 Cleanup Ceased: Not reported
 Cleanup Meets Standard: False
 SWIS: 4101
 Investigator: ADMIN. CLOSED
 Referred To: Not reported
 Reported to Dept: 10/14/1987
 CID: Not reported
 Water Affected: Not reported
 Spill Notifier: Tank Tester
 Last Inspection: Not reported

Actual:
104 ft.

Map ID
Direction
Distance
Elevation

MAP FINDINGS

Site

Database(s)

EDR ID Number
EPA ID Number

218-19 105TH AVE./ST.JOAC (Continued)

S100144815

Recommended Penalty: Penalty Not Recommended
UST Involvement: False
Remediation Phase: 0
Date Entered In Computer: 10/15/1987
Spill Record Last Update: 3/14/2003
Spiller Name: Not reported
Spiller Company: ST. JOACHIM & ANNE SCHOOL
Spiller Address: 218-19 105TH AVE.
Spiller City,St,Zip: QUEENS VILLAGE, NY
Spiller County: 001
Spiller Contact: Not reported
Spiller Phone: Not reported
Spiller Extention: Not reported
DEC Region: 2
DER Facility ID: 165457
Remarks: 3K TANK WITH VISIBLE LEAK ON TOP OF TANK, WELLS BY MANHOLE ROTTED, TRYING TO REPLACE, CAPCO WILL REPLACE. CLOSED DUE TO LACK OF ANY RECENT INFO-DOES NOT MEET ANY CLEAN UP REQUIREMENTS.

Material:

Site ID: 198808
Operable Unit ID: 909756
Operable Unit: 01
Material ID: 464955
Material Code: 0001
Material Name: #2 Fuel Oil
Case No.: Not reported
Material FA: Petroleum
Quantity: -1
Units: Pounds
Recovered: No
Resource Affected: Not reported
Oxygenate: False

Tank Test:

Site ID: 198808
Spill Tank Test: 1531918
Tank Number: Not reported
Tank Size: 0
Test Method: 00
Leak Rate: 0
Gross Fail: Not reported
Modified By: Spills
Last Modified: 10/1/2004
Test Method: Unknown

HIST LTANKS:

Region of Spill: 2
Spill Number: 8705931
Spill Date: 10/14/1987
Spill Time: 14:00
Spill Cause: Tank Test Failure
Resource Affectd: Groundwater
Water Affected: Not reported
Spill Source: Other Non Commercial/Industrial

Map ID
Direction
Distance
Elevation

MAP FINDINGS

Site

Database(s)

EDR ID Number
EPA ID Number

218-19 105TH AVE./ST.JOAC (Continued)

S100144815

Spill Class: Known release with minimal potential for fire or hazard. DEC Response.
Willing Responsible Party. Corrective action taken.
Spill Closed Dt: / /
Cleanup Ceased: / /
Cleanup Meets Standard: False
Investigator: BATTISTA
Caller Name: Not reported
Caller Agency: Not reported
Caller Phone: Not reported
Caller Extension: Not reported
Notifier Name: Not reported
Notifier Agency: Not reported
Notifier Phone: Not reported
Notifier Extension: Not reported
Reported to Department Date: 10/14/87
Reported to Department Time: 16:26
SWIS: 63
Spiller Contact: Not reported
Spiller Phone: Not reported
Spiller Extension: Not reported
Spiller Name: ST. JOACHIM & ANNE SCHOOL
Spiller Address: 218-19 105TH AVE.
Spiller City,St,Zip: QUEENS VILLAGE, NY
Spiller Cleanup Date: / /
Facility Contact: Not reported
Facility Phone: (718) 465-2230
Facility Extension: Not reported
Spill Notifier: Tank Tester
PBS Number: 2-398756
Last Inspection: / /
Recommended Penalty: Penalty Not Recommended
Enforcement Date: / /
Investigation Complete: / /
UST Involvement: False
Date Region Sent Summary to Central Office: / /
Corrective Action Plan Submitted: / /
Date Spill Entered In Computer Data File: 10/15/87
Time Spill Entered In Computer Data File: Not reported
Spill Record Last Update: 07/18/96
Is Updated: False

Tank:

PBS Number: Not reported
Tank Number: Not reported
Tank Size: 0
Test Method: Not reported
Leak Rate Failed Tank: 0.00
Gross Leak Rate: Not reported

Material:

Material Class Type: Petroleum
Quantity Spilled: -1
Unkonwn Quantity Spilled: False
Units: Pounds
Quantity Recovered: 0
Unkonwn Quantity Recovered: False
Material: #2 FUEL OIL

Map ID
Direction
Distance
Elevation

MAP FINDINGS

Site

Database(s)

EDR ID Number
EPA ID Number

218-19 105TH AVE./ST.JOAC (Continued)

S100144815

Class Type: #2 FUEL OIL
Times Material Entry In File: 24464
CAS Number: Not reported
Last Date: 19941207
DEC Remarks: Not reported
Spill Cause: 3K TANK WITH VISIBLE LEAK ON TOP OF TANK, WELLS BY MANHOLE ROTTED, TRYING TO REPLACE, CAPCO WILL REPLACE.

271
WSW
1/4-1/2
0.411 mi.
2170 ft.

268 W 91ST ST/HUPPERT
268 W 91ST ST
NYC, NY

NY LTANKS S102671792
NY HIST LTANKS N/A

Relative:
Lower

LTANKS:
Site ID: 62098
Spill No: 9110140
Spill Date: 12/26/1991
Spill Cause: Tank Overfill
Spill Source: Private Dwelling
Spill Class: Not reported
Spill Closed Dt: 12/26/1991
Facility Addr2: Not reported
Cleanup Ceased: 12/26/1991
Cleanup Meets Standard: True
SWIS: 3101
Investigator: O'DOWD
Referred To: Not reported
Reported to Dept: 12/26/1991
CID: Not reported
Water Affected: Not reported
Spill Notifier: Responsible Party
Last Inspection: Not reported
Recommended Penalty: Penalty Not Recommended
UST Involvement: False
Remediation Phase: 0
Date Entered In Computer: 1/6/1992
Spill Record Last Update: 9/30/2004
Spiller Name: Not reported
Spiller Company: BAERENKLAU
Spiller Address: Not reported
Spiller City,St,Zip: ZZ
Spiller County: 001
Spiller Contact: Not reported
Spiller Phone: Not reported
Spiller Extention: Not reported
DEC Region: 2
DER Facility ID: 60239
Remarks: FUEL FROM GAUGE TO BASEMENT FLOOR. BAERENKLAU HIRED MILRO TO CLEAN UP

Material:

Site ID: 62098
Operable Unit ID: 963769
Operable Unit: 01
Material ID: 418706
Material Code: 0001
Material Name: #2 Fuel Oil

Map ID
Direction
Distance
Elevation

MAP FINDINGS

Site

Database(s)

EDR ID Number
EPA ID Number

268 W 91ST ST/HUPPERT (Continued)

S102671792

Case No.: Not reported
Material FA: Petroleum
Quantity: 250
Units: Gallons
Recovered: No
Resource Affected: Not reported
Oxygenate: False

Tank Test:

Site ID: Not reported
Spill Tank Test: Not reported
Tank Number: Not reported
Tank Size: Not reported
Test Method: Not reported
Leak Rate: Not reported
Gross Fail: Not reported
Modified By: Not reported
Last Modified: Not reported
Test Method: Not reported

HIST LTANKS:

Region of Spill: 2
Spill Number: 9110140
Spill Date: 12/26/1991
Spill Time: 10:00
Spill Cause: Tank Overfill
Resource Affectd: On Land
Water Affected: Not reported
Spill Source: Private Dwelling
Spill Class: Not reported
Spill Closed Dt: 12/26/91
Cleanup Ceased: 12/26/91
Cleanup Meets Standard: True
Investigator: O'DOWD
Caller Name: Not reported
Caller Agency: Not reported
Caller Phone: Not reported
Caller Extension: Not reported
Notifier Name: Not reported
Notifier Agency: Not reported
Notifier Phone: Not reported
Notifier Extension: Not reported
Reported to Department Date: 12/26/91
Reported to Department Time: 11:10
SWIS: 62
Spiller Contact: Not reported
Spiller Phone: Not reported
Spiller Extention: Not reported
Spiller Name: BAERENKLAU
Spiller Address: Not reported
Spiller City,St,Zip: Not reported
Spiller Cleanup Date: / /
Facility Contact: Not reported
Facility Phone: Not reported
Facility Extention: Not reported

Map ID
Direction
Distance
Elevation

MAP FINDINGS

Site

Database(s)

EDR ID Number
EPA ID Number

268 W 91ST ST/HUPPERT (Continued)

S102671792

Spill Notifier: Responsible Party
PBS Number: Not reported
Last Inspection: / /
Recommended Penalty: Penalty Not Recommended
Enforcement Date: / /
Investigation Complete: / /
UST Involvement: False
Date Region Sent Summary to Central Office: / /
Corrective Action Plan Submitted: / /
Date Spill Entered In Computer Data File: 01/06/92
Time Spill Entered In Computer Data File: Not reported
Spill Record Last Update: / /
Is Updated: False

Tank:

PBS Number: Not reported
Tank Number: Not reported
Tank Size: Not reported
Test Method: Not reported
Leak Rate Failed Tank: Not reported
Gross Leak Rate: Not reported

Material:

Material Class Type: Petroleum
Quantity Spilled: 250
Unkonwn Quantity Spilled: False
Units: Gallons
Quantity Recovered: 0
Unkonwn Quantity Recovered: False
Material: #2 FUEL OIL
Class Type: #2 FUEL OIL
Times Material Entry In File: 24464
CAS Number: Not reported
Last Date: 19941207
DEC Remarks: Not reported
Spill Cause: FUEL FROM GAUGE TO BASEMENT FLOOR. BAERENKLAU HIRED MILRO TO CLEAN UP

BL272
NNE
1/4-1/2
0.426 mi.
2250 ft.

JEWISH HOME & HOSP FOR AGED
120 WEST 106TH STREET
NEW YORK, NY 10025

NY LTANKS **U001833370**
NY UST **N/A**
NY HIST UST

Site 1 of 3 in cluster BL

Relative:
Higher

LTANKS:

Site ID: 441963
Spill No: 1008471
Spill Date: 11/12/2010
Spill Cause: Tank Test Failure
Spill Source: Institutional, Educational, Gov., Other
Spill Class: Known release with minimal potential for fire or hazard. DEC Response.
Willing Responsible Party. Corrective action taken.
Spill Closed Dt: Not reported
Facility Addr2: Not reported
Cleanup Ceased: Not reported
Cleanup Meets Standard: False
SWIS: 3101
Investigator: BKFALVEY
Referred To: Not reported

Actual:
103 ft.

Map ID
Direction
Distance
Elevation

MAP FINDINGS

Site

Database(s)

EDR ID Number
EPA ID Number

JEWISH HOME & HOSP FOR AGED (Continued)

U001833370

Reported to Dept: 11/12/2010
CID: Not reported
Water Affected: Not reported
Spill Notifier: Tank Tester
Last Inspection: Not reported
Recommended Penalty: Penalty Not Recommended
UST Involvement: False
Remediation Phase: 1
Date Entered In Computer: 11/12/2010
Spill Record Last Update: 12/2/2010
Spiller Name: VINCENT
Spiller Company: JEWISH HOME AND HOSPITAL
Spiller Address: 120 WEST 106TH ST
Spiller City,St,Zip: NEW YORK, NY
Spiller County: 999
Spiller Contact: ISLAND TANK CORP/ VINCENT
Spiller Phone: (718) 967-9424
Spiller Extention: Not reported
DEC Region: 2
DER Facility ID: 396989
Remarks: retest and/or removal pending

Material:

Site ID: 441963
Operable Unit ID: 1192495
Operable Unit: 01
Material ID: 2187825
Material Code: 0008
Material Name: Diesel
Case No.: Not reported
Material FA: Petroleum
Quantity: Not reported
Units: Not reported
Recovered: Not reported
Resource Affected: Not reported
Oxygenate: False

Tank Test:

Site ID: Not reported
Spill Tank Test: Not reported
Tank Number: Not reported
Tank Size: Not reported
Test Method: Not reported
Leak Rate: Not reported
Gross Fail: Not reported
Modified By: Not reported
Last Modified: Not reported
Test Method: Not reported

UST:

Facility Id: 2-150177
Region: STATE
DEC Region: 2
Site Status: Active
Program Type: PBS

Map ID
Direction
Distance
Elevation

MAP FINDINGS

Site

Database(s)

EDR ID Number
EPA ID Number

JEWISH HOME & HOSP FOR AGED (Continued)

U001833370

Expiration Date: 2012/06/18
UTM X: 587470.54966999998
UTM Y: 4517022.0220799996

Affiliation Records:

Site Id: 4572
Affiliation Type: Owner
Company Name: JEWISH HOME & HOSP FOR AGED
Contact Type: DIR
Contact Name: EDWARD MEEHAN
Address1: 120 WEST 106TH ST
Address2: Not reported
City: NEW YORK
State: NY
Zip Code: 10025
Country Code: 001
Phone: (212) 870-5000
Phone Ext: Not reported
Email: EMEEHAN@JHHA.ORG
Fax Number: Not reported
Modified By: NRLOMBAR
Date Last Modified: 2/10/2009

Site Id: 4572
Affiliation Type: On-Site Operator
Company Name: JEWISH HOME & HOSP FOR AGED
Contact Type: Not reported
Contact Name: JEWISH HOME & HOSP FOR AGED
Address1: Not reported
Address2: Not reported
City: Not reported
State: NN
Zip Code: Not reported
Country Code: 999
Phone: (212) 870-4886
Phone Ext: Not reported
Email: Not reported
Fax Number: Not reported
Modified By: NRLOMBAR
Date Last Modified: 2/10/2009

Site Id: 4572
Affiliation Type: Emergency Contact
Company Name: JEWISH HOME & HOSP FOR AGED
Contact Type: Not reported
Contact Name: JEWISH HOME & HOSP FOR AGED
Address1: Not reported
Address2: Not reported
City: Not reported
State: NN
Zip Code: Not reported
Country Code: 999
Phone: (212) 870-4886
Phone Ext: Not reported
Email: Not reported
Fax Number: Not reported
Modified By: NRLOMBAR
Date Last Modified: 2/10/2009

Map ID
Direction
Distance
Elevation

MAP FINDINGS

Site

Database(s)

EDR ID Number
EPA ID Number

JEWISH HOME & HOSP FOR AGED (Continued)

U001833370

Site Id: 4572
Affiliation Type: Mail Contact
Company Name: JEWISH HOME & HOSP FOR AGED
Contact Type: DIR
Contact Name: EDWARD MEEHAN
Address1: 120 WEST 106TH ST
Address2: Not reported
City: NEW YORK
State: NY
Zip Code: 10025
Country Code: 001
Phone: (212) 870-5000
Phone Ext: Not reported
Email: EMEEHAN@JHHA.ORG
Fax Number: Not reported
Modified By: NRLOMBAR
Date Last Modified: 2/10/2009

Equipment Records:

D06 - Pipe Type - Fiberglass Reinforced Plastic (FRP)
G00 - Tank Secondary Containment - None
I02 - Overfill - High Level Alarm
B01 - Tank External Protection - Painted/Asphalt Coating
G03 - Tank Secondary Containment - Vault (w/o access)
I04 - Overfill - Product Level Gauge (A/G)
G04 - Tank Secondary Containment - Double-Walled (Underground)
A00 - Tank Internal Protection - None
J02 - Dispenser - Suction
D01 - Pipe Type - Steel/Carbon Steel/Iron
G04 - Tank Secondary Containment - Double-Walled (Underground)
C02 - Pipe Location - Underground/On-ground
I04 - Overfill - Product Level Gauge (A/G)
B01 - Tank External Protection - Painted/Asphalt Coating
D00 - Pipe Type - No Piping
A01 - Tank Internal Protection - Epoxy Liner
J02 - Dispenser - Suction
H01 - Tank Leak Detection - Interstitial - Electronic Monitoring
I02 - Overfill - High Level Alarm
G00 - Tank Secondary Containment - None
L09 - Piping Leak Detection - Exempt Suction Piping
G00 - Tank Secondary Containment - None
J02 - Dispenser - Suction
A00 - Tank Internal Protection - None
J02 - Dispenser - Suction
B04 - Tank External Protection - Fiberglass
L09 - Piping Leak Detection - Exempt Suction Piping
D06 - Pipe Type - Fiberglass Reinforced Plastic (FRP)
I04 - Overfill - Product Level Gauge (A/G)
F01 - Pipe External Protection - Painted/Asphalt Coating
C03 - Pipe Location - Aboveground/Underground Combination
H00 - Tank Leak Detection - None
G04 - Tank Secondary Containment - Double-Walled (Underground)
D01 - Pipe Type - Steel/Carbon Steel/Iron
I04 - Overfill - Product Level Gauge (A/G)
F04 - Pipe External Protection - Fiberglass
B01 - Tank External Protection - Painted/Asphalt Coating
F01 - Pipe External Protection - Painted/Asphalt Coating

Map ID
Direction
Distance
Elevation

MAP FINDINGS

Site

Database(s)

EDR ID Number
EPA ID Number

JEWISH HOME & HOSP FOR AGED (Continued)

U001833370

- C03 - Pipe Location - Aboveground/Underground Combination
- D01 - Pipe Type - Steel/Carbon Steel/Iron
- B01 - Tank External Protection - Painted/Asphalt Coating
- J02 - Dispenser - Suction
- G00 - Tank Secondary Containment - None
- A01 - Tank Internal Protection - Epoxy Liner
- A00 - Tank Internal Protection - None
- J02 - Dispenser - Suction
- L09 - Piping Leak Detection - Exempt Suction Piping
- A00 - Tank Internal Protection - None
- L09 - Piping Leak Detection - Exempt Suction Piping
- I04 - Overfill - Product Level Gauge (A/G)
- H01 - Tank Leak Detection - Interstitial - Electronic Monitoring
- F04 - Pipe External Protection - Fiberglass
- A03 - Tank Internal Protection - Fiberglass Liner (FRP)
- J02 - Dispenser - Suction
- D01 - Pipe Type - Steel/Carbon Steel/Iron
- B04 - Tank External Protection - Fiberglass
- C02 - Pipe Location - Underground/On-ground
- B04 - Tank External Protection - Fiberglass
- H05 - Tank Leak Detection - In-Tank System (ATG)
- H00 - Tank Leak Detection - None
- C03 - Pipe Location - Aboveground/Underground Combination
- C03 - Pipe Location - Aboveground/Underground Combination
- F01 - Pipe External Protection - Painted/Asphalt Coating
- F01 - Pipe External Protection - Painted/Asphalt Coating
- C03 - Pipe Location - Aboveground/Underground Combination
- H00 - Tank Leak Detection - None
- H00 - Tank Leak Detection - None
- F01 - Pipe External Protection - Painted/Asphalt Coating

Tank Info:

Site ID: 4572

Tank Number: 004
Tank ID: 51455
Tank Status: In Service
Tank Model: Not reported
Pipe Model: Not reported
Install Date: 1/10/1997
Capacity Gallons: 15000
Tightness Test Method: NN
Next Test Date: Not reported
Date Tank Closed: Not reported
Tank Location: 5
Tank Type: Fiberglass coated steel
Date Test: Not reported
Register: True
Modified By: MSBAPTIS
Last Modified: 1/15/2009

Site ID: 4572

Tank Number: 005
Tank ID: 51456
Tank Status: In Service
Tank Model: Not reported
Pipe Model: Not reported

Map ID
Direction
Distance
Elevation

MAP FINDINGS

Site

Database(s)

EDR ID Number
EPA ID Number

JEWISH HOME & HOSP FOR AGED (Continued)

U001833370

Install Date: 1/1/1997
Capacity Gallons: 550
Tightness Test Method: NN
Next Test Date: Not reported
Date Tank Closed: Not reported
Tank Location: 5
Tank Type: Fiberglass coated steel
Date Test: Not reported
Register: True
Modified By: MSBAPTIS
Last Modified: 1/15/2009

Site ID: 4572

Tank Number: 101
Tank ID: 8697
Tank Status: Closed - Removed
Tank Model: Not reported
Pipe Model: Not reported
Install Date: 12/1/1962
Capacity Gallons: 18500
Tightness Test Method: NN
Next Test Date: Not reported
Date Tank Closed: 6/1/1996
Tank Location: 5
Tank Type: Steel/carbon steel
Date Test: Not reported
Register: True
Modified By: TRANSLAT
Last Modified: 3/4/2004

Site ID: 4572

Tank Number: 201
Tank ID: 8698
Tank Status: Closed - In Place
Tank Model: Not reported
Pipe Model: Not reported
Install Date: 12/1/1962
Capacity Gallons: 10000
Tightness Test Method: NN
Next Test Date: Not reported
Date Tank Closed: 6/1/1996
Tank Location: 5
Tank Type: Steel/carbon steel
Date Test: Not reported
Register: True
Modified By: TRANSLAT
Last Modified: 3/4/2004

Site ID: 4572

Tank Number: 301
Tank ID: 8699
Tank Status: In Service
Tank Model: Not reported
Pipe Model: Not reported

Map ID
Direction
Distance
Elevation

MAP FINDINGS

Site

Database(s)

EDR ID Number
EPA ID Number

JEWISH HOME & HOSP FOR AGED (Continued)

U001833370

Install Date: 12/1/1969
Capacity Gallons: 5000
Tightness Test Method: 03
Next Test Date: 4/1/2003
Date Tank Closed: Not reported
Tank Location: 5
Tank Type: Steel/carbon steel
Date Test: 4/1/1998
Register: True
Modified By: MSBAPTIS
Last Modified: 1/5/2009

Site ID: 4572

Tank Number: 401
Tank ID: 8700
Tank Status: Closed - Removed
Tank Model: Not reported
Pipe Model: Not reported
Install Date: 12/1/1962
Capacity Gallons: 550
Tightness Test Method: NN
Next Test Date: Not reported
Date Tank Closed: 6/1/1996
Tank Location: 5
Tank Type: Steel/carbon steel
Date Test: Not reported
Register: True
Modified By: TRANSLAT
Last Modified: 3/4/2004

Site ID: 4572

Tank Number: 501
Tank ID: 43588
Tank Status: Closed - Removed
Tank Model: Not reported
Pipe Model: Not reported
Install Date: 5/1/1992
Capacity Gallons: 1000
Tightness Test Method: NN
Next Test Date: Not reported
Date Tank Closed: 8/6/2007
Tank Location: 5
Tank Type: Equivalent technology
Date Test: Not reported
Register: True
Modified By: MSBAPTIS
Last Modified: 1/15/2009

HIST UST:

PBS Number: 2-150177
SPDES Number: Not reported
Emergency Contact: JEWISH HOME & HOSP FOR AGED
Emergency Telephone: (212) 870-4886
Operator: JEWISH HOME & HOSP FOR AGED
Operator Telephone: (212) 870-4886

Map ID
Direction
Distance
Elevation

MAP FINDINGS

Site

Database(s)

EDR ID Number
EPA ID Number

JEWISH HOME & HOSP FOR AGED (Continued)

U001833370

Owner Name: JEWISH HOME & HOSP FOR AGED
Owner Address: 120 WEST 106TH ST
Owner City,St,Zip: NEW YORK, NY 10025
Owner Telephone: (212) 870-5000
Owner Type: Corporate/Commercial
Owner Subtype: Not reported
Mailing Name: JEWISH HOME & HOSP FOR AGED
Mailing Address: 120 WEST 106TH ST
Mailing Address 2: Not reported
Mailing City,St,Zip: NEW YORK, NY 10025
Mailing Contact: Not reported
Mailing Telephone: (212) 870-5000
Owner Mark: First Owner
Facility Status: 1 - Active PBS facility, i.e. total capacity of the PBS tanks is greater than 1,100 gallons, regardless if Subpart 360-14 tanks exist or not at the facility.

Facility Addr2: 120 WEST 106 TH STREET
SWIS ID: 6201
Old PBS Number: Not reported
Facility Type: OTHER
Inspected Date: Not reported
Inspector: Not reported
Inspection Result: Not reported
Federal ID: Not reported
Certification Flag: False
Certification Date: 10/29/1999
Expiration Date: 06/18/2002
Renew Flag: False
Renewal Date: Not reported
Total Capacity: 20550
FAMT: True
Facility Screen: No Missing Data
Owner Screen: No Missing Data
Tank Screen: Minor Data Missing
Dead Letter: False
CBS Number: 1-50177
Town or City: NEW YORK CITY
County Code: 62
Town or City: 01
Region: 2

Tank Id: 004
Tank Location: UNDERGROUND
Tank Status: In Service
Install Date: Not reported
Capacity (gals): 15000
Product Stored: NOS 5 OR 6 FUEL OIL
Tank Type: Fiberglass coated steel
Tank Internal: None
Tank External: Fiberglass
Pipe Location: Underground
Pipe Type: STAINLESS STEEL ALLOY
Pipe Internal: None
Pipe External: Fiberglass
Second Containment: Vault (w/access)
Leak Detection: Electronic
Overfill Prot: High Level Alarm

Map ID
Direction
Distance
Elevation

MAP FINDINGS

Site

Database(s)

EDR ID Number
EPA ID Number

JEWISH HOME & HOSP FOR AGED (Continued)

U001833370

Dispenser: Suction
Date Tested: Not reported
Next Test Date: Not reported
Missing Data for Tank: No Missing Data
Date Closed: Not reported
Test Method: Not reported
Deleted: False
Updated: True
Lat/long: Not reported

Tank Id: 005
Tank Location: UNDERGROUND
Tank Status: In Service
Install Date: Not reported
Capacity (gals): 550
Product Stored: DIESEL
Tank Type: Fiberglass coated steel
Tank Internal: None
Tank External: Fiberglass
Pipe Location: Underground
Pipe Type: STAINLESS STEEL ALLOY
Pipe Internal: None
Pipe External: Fiberglass
Second Containment: Vault (w/access)
Leak Detection: Electronic
Overfill Prot: High Level Alarm
Dispenser: Suction
Date Tested: Not reported
Next Test Date: Not reported
Missing Data for Tank: No Missing Data
Date Closed: Not reported
Test Method: Not reported
Deleted: False
Updated: True
Lat/long: Not reported

Tank Id: 101
Tank Location: UNDERGROUND
Tank Status: Closed-Removed
Install Date: 19621201
Capacity (gals): 18500
Product Stored: NOS 5 OR 6 FUEL OIL
Tank Type: Steel/carbon steel
Tank Internal: Epoxy Liner
Tank External: Painted/Asphalt Coating
Pipe Location: Aboveground/Underground Combination
Pipe Type: NONE
Pipe Internal: Epoxy Liner
Pipe External: Painted/Asphalt Coating
Second Containment: None
Leak Detection: None
Overfill Prot: Product Level Gauge
Dispenser: Suction
Date Tested: Not reported
Next Test Date: Not reported

Map ID
Direction
Distance
Elevation

MAP FINDINGS

Site

Database(s)

EDR ID Number
EPA ID Number

JEWISH HOME & HOSP FOR AGED (Continued)

U001833370

Missing Data for Tank: No Missing Data
Date Closed: 06/01/1996
Test Method: Not reported
Deleted: False
Updated: True
Lat/long: Not reported

Tank Id: 201
Tank Location: UNDERGROUND
Tank Status: Closed-In Place
Install Date: 19621201
Capacity (gals): 10000
Product Stored: NOS 5 OR 6 FUEL OIL
Tank Type: Steel/carbon steel
Tank Internal: Epoxy Liner
Tank External: 10
Pipe Location: Aboveground/Underground Combination
Pipe Type: STEEL/IRON
Pipe Internal: None
Pipe External: 10
Second Containment: None
Leak Detection: None
Overfill Prot: Product Level Gauge
Dispenser: Suction
Date Tested: Not reported
Next Test Date: Not reported
Missing Data for Tank: No Missing Data
Date Closed: 06/01/1996
Test Method: Not reported
Deleted: False
Updated: True
Lat/long: Not reported

Tank Id: 301
Tank Location: UNDERGROUND
Tank Status: In Service
Install Date: 19691201
Capacity (gals): 5000
Product Stored: NOS 1,2, OR 4 FUEL OIL
Tank Type: Steel/carbon steel
Tank Internal: None
Tank External: Painted/Asphalt Coating
Pipe Location: Aboveground/Underground Combination
Pipe Type: STEEL/IRON
Pipe Internal: Not reported
Pipe External: Painted/Asphalt Coating
Second Containment: None
Leak Detection: None
Overfill Prot: Product Level Gauge
Dispenser: Suction
Date Tested: 04/01/1998
Next Test Date: 04/01/2003
Missing Data for Tank: Minor Data Missing
Date Closed: Not reported
Test Method: Horner EZ Check

Map ID
Direction
Distance
Elevation

MAP FINDINGS

Site

Database(s)

EDR ID Number
EPA ID Number

JEWISH HOME & HOSP FOR AGED (Continued)

U001833370

Deleted: False
Updated: True
Lat/long: Not reported

Tank Id: 401
Tank Location: UNDERGROUND
Tank Status: Closed-Removed
Install Date: 19621201
Capacity (gals): 550
Product Stored: DIESEL
Tank Type: Steel/carbon steel
Tank Internal: Not reported
Tank External: Painted/Asphalt Coating
Pipe Location: Aboveground/Underground Combination
Pipe Type: STEEL/IRON
Pipe Internal: Not reported
Pipe External: Painted/Asphalt Coating
Second Containment: None
Leak Detection: None
Overfill Prot: Product Level Gauge
Dispenser: Suction
Date Tested: Not reported
Next Test Date: Not reported
Missing Data for Tank: Minor Data Missing
Date Closed: 06/01/1996
Test Method: Not reported
Deleted: False
Updated: True
Lat/long: Not reported

Tank Id: 501
Tank Location: UNDERGROUND
Tank Status: Tank Converted To Non-Regulated Use
Install Date: 19920501
Capacity (gals): 1000
Product Stored: NOS 1,2, OR 4 FUEL OIL
Tank Type: Fiberglass reinforced plastic [FRP]
Tank Internal: Fiberglass Liner (FRP)
Tank External: Fiberglass
Pipe Location: Aboveground/Underground Combination
Pipe Type: STEEL/IRON
Pipe Internal: None
Pipe External: Painted/Asphalt Coating
Second Containment: 12
Leak Detection: In-tank System
Overfill Prot: Product Level Gauge
Dispenser: Suction
Date Tested: Not reported
Next Test Date: Not reported
Missing Data for Tank: No Missing Data
Date Closed: 08/01/1996
Test Method: Not reported
Deleted: False
Updated: True
Lat/long: Not reported

Map ID
Direction
Distance
Elevation

MAP FINDINGS

Site

Database(s)

EDR ID Number
EPA ID Number

273
SSW
1/4-1/2
0.426 mi.
2252 ft.

137 WEST 89TH STREET
137 WEST 89TH STREET
NEW YORK, NY

NY HIST LTANKS
NY Spills
S103238506
N/A

Relative:
Higher

HIST LTANKS:

Actual:
107 ft.

Region of Spill: 2
Spill Number: 9506709
Spill Date: 08/31/1995
Spill Time: 11:35
Spill Cause: Tank Failure
Resource Affectd: On Land
Water Affected: Not reported
Spill Source: Other Commercial/Industrial
Spill Class: Known release that creates potential for fire or hazard. DEC Response.
Willing Responsible Party. Corrective action taken.
Spill Closed Dt: / /
Cleanup Ceased: / /
Cleanup Meets Standard: False
Investigator: SIGONA
Caller Name: Not reported
Caller Agency: Not reported
Caller Phone: Not reported
Caller Extension: Not reported
Notifier Name: Not reported
Notifier Agency: Not reported
Notifier Phone: Not reported
Notifier Extension: Not reported
Reported to Department Date: 08/31/95
Reported to Department Time: 11:46
SWIS: 62
Spiller Contact: KEN
Spiller Phone: Not reported
Spiller Extention: Not reported
Spiller Name: FREEMAN GARAGE/MONTERY
Spiller Address: 137 WEST 89TH STREET
Spiller City,St,Zip: NEW YORK, NY
Spiller Cleanup Date: / /
Facility Contact: KEN
Facility Phone: Not reported
Facility Extention: Not reported
Spill Notifier: Other
PBS Number: Not reported
Last Inspection: / /
Recommended Penalty: Penalty Not Recommended
Enforcement Date: / /
Investigation Complete: / /
UST Involvement: True
Date Region Sent Summary to Central Office: / /
Corrective Action Plan Submitted: / /
Date Spill Entered In Computer Data File: 09/29/95
Time Spill Entered In Computer Data File: Not reported
Spill Record Last Update: 04/07/97
Is Updated: False

Tank:

PBS Number: Not reported
Tank Number: Not reported

Map ID
Direction
Distance
Elevation

MAP FINDINGS

Site

Database(s)

EDR ID Number
EPA ID Number

137 WEST 89TH STREET (Continued)

S103238506

Tank Size: Not reported
Test Method: Not reported
Leak Rate Failed Tank: Not reported
Gross Leak Rate: Not reported

Material:

Material Class Type: Petroleum
Quantity Spilled: -1
Unkonwn Quantity Spilled: False
Units: Gallons
Quantity Recovered: 0
Unkonwn Quantity Recovered: False
Material: GASOLINE
Class Type: GASOLINE
Times Material Entry In File: 21329
CAS Number: Not reported
Last Date: 19940929

DEC Remarks: A. Sigona called Howard Greenberg of Alvin Petroleum on April 7, 1997- Told me that all they performed was a preesure test on 8/31/95 with no follow-up. Called the Fire Department, spoke to Mike Reardon 4/7/97) said that they issued leak order 1 550 gasoline tank passed 1 550 failed. Said that Tone Tank Pump closed the tank in October 8, 1996. Called Tone Tank Pump 4/7/97 spoke to Bob Acaro who said that they will check with station owner on whether a site assement was performed. He wouldcall back and let me know. Alec Norris is performing a phase 1 site assement on adjoining property- 201)334-4977, needs info on spill case.

Spill Cause: CALLER DID TEST AND FAILED - AIR PRESSURE TEST DONE

NY Spills:

Site ID: 93838
Facility Addr2: Not reported
Facility ID: 9506709
Spill Number: 9506709
Facility Type: ER
SWIS: 3101
Investigator: SFRAHMAN
Referred To: Not reported
Spill Date: 8/31/1995
Reported to Dept: 8/31/1995
CID: Not reported
Spill Cause: Equipment Failure
Water Affected: Not reported
Spill Source: Commercial/Industrial
Spill Notifier: Other
Cleanup Ceased: Not reported
Cleanup Meets Std: False
Last Inspection: Not reported
Recommended Penalty: Penalty Not Recommended
UST Trust: True
Spill Class: Known release with minimal potential for fire or hazard. DEC Response. Willing Responsible Party. Corrective action taken.
Spill Closed Dt: 11/30/2009
Remediation Phase: 0
Date Entered In Computer: 9/29/1995
Spill Record Last Update: 11/30/2009
Spiller Name: KEN
Spiller Company: FREEMAN GARAGE/MONTERY

Map ID
Direction
Distance
Elevation

MAP FINDINGS

Site

Database(s)

EDR ID Number
EPA ID Number

137 WEST 89TH STREET (Continued)

S103238506

Spiller Address: 137 WEST 89TH STREET
Spiller City,St,Zip: NEW YORK, NY
Spiller Company: 001
Contact Name: KEN
Contact Phone: Not reported
DEC Region: 2
DER Facility ID: 84074
DEC Memo:

A. Sigona called Howard Greenberg of Alvin Petroleum on April 7, 1997- Told me that all they performed was a pressure test on 8/31/95 with no follow-up. Called the Fire Department, spoke to Mike Reardon (4/7/97) said that they issued leak order 1 550 gasoline tank passed 1 550 failed. Said that Tone Tank & Pump closed the tank in October 8, 1996. Called Tone Tank & Pump 4/7/97 spoke to Bob Acaro who said that they will check with station owner on whether a site assement was performed. He would call back and let me know. Alec Norris is performing a phase 1 site assement on adjoining property-(201)334-4977, needs info on spill case. called Bob Acaro On 5/30/97 - Said he would fax information on tank closure and determine whether site assessment was done. HPD owns building rent on monthly basis. Business was operated since 1959 tanks were already here according to assist manager James Mave. Order by FD to test the tanks, they had tanks tested and closed. 1903 built the building first ever parking garage trying to get in touch with lawyer. 1/7/04 This spill was reassigned from DEC Sigona to Rommel. 10/5/04 Spoke to Mohamed Ahmed of Flemming Lee Shue 917-612-6018. They were hired by Freman Garage. They will install 4 borings around tank system, collect 4 soil and 4 water samples, analyze for volatiles (no diesel tank) and submit results. If contamination is found, they will delineate and/or install wells. Rommel 11/16/04 soil borings shallow bedrock - assumed depth - refusal at 1 - 6 feet. 12/6/04 Received remedial work plan proposing either excavation or sve. Rommel 12/17/04 Spoke to Mohammed Ahmed 212-675-3225 approved workplan verbally. Site is owned by nyc, and considered a landmark. Needs a letter of approval for rap for client to give to City. Rommel 01/10/05 Letter to Kenneth Mance, Freeman Garage, 137 W89th Street, 10024 approving either alternative proposed in Work Plan submitted by FLS. Rommel Albany assignment: "adebong" 9/7/06 - Austin - Assigned from Albany to Region 2 staff (Rahman) for review and closure - end 03/06/07 Rahman- I spoke with FLS(Mr.Ahmed) today.He told me that the renovation works should be completed soon, he will schedule for the removal of the contaminated soil and let DEC know the date. 08/18/08 I spoke with Bill Dennis,and left a messege for the garage owner,Mr.Kenneth Mance.Earlier, I spoke with Fleming & Shue(Mr. Ahmed),he indicated that the RAP could not be implemented due to unwillingness of the owner.(sr) 10/03/08 Drop dead letter dated september 12,2008 was sent to Kenneth Mance at 137 W 89th Street, NY 10024 and was received on September 19,2008.(sr) 10/09/08 Rec'd call from Chuck Warren(212.715.9387), attorney for Freeman Garage Corp.,saying the RP is willing to implement the RAP, but he wants to do it in next summer, also willing to sign a STIP.(sr) 10/22/08 STIP was sent to Charles Warren(attorney) for Mr. Mance's signature.(sr) 05/12/09 Rec'd a fax from AES,Inc. stating that the remedial work will begin in July 2009.(sr) 11/30/09 AES supervised remedial excavation.End point samples were taken. Residual contamination at site are minor.Excavation could not be continued due to presence of bed rock. Pictures, waste disposal manifest are attached.Ground water was not encountered. Case closed.(sr)

Map ID
 Direction
 Distance
 Elevation

MAP FINDINGS

Site

Database(s)

EDR ID Number
 EPA ID Number

137 WEST 89TH STREET (Continued)

S103238506

Remarks: CALLER DID TEST AND FAILED - AIR PRESSURE TEST DONE

Material:

Site ID: 93838
 Operable Unit ID: 1021488
 Operable Unit: 01
 Material ID: 364670
 Material Code: 0009
 Material Name: Gasoline
 Case No.: Not reported
 Material FA: Petroleum
 Quantity: 0
 Units: Gallons
 Recovered: No
 Resource Affected: Not reported
 Oxygenate: False

Tank Test:

Site ID: Not reported
 Spill Tank Test: Not reported
 Tank Number: Not reported
 Tank Size: Not reported
 Test Method: Not reported
 Leak Rate: Not reported
 Gross Fail: Not reported
 Modified By: Not reported
 Last Modified: Not reported
 Test Method: Not reported

**BL274
 NNE
 1/4-1/2
 0.427 mi.
 2254 ft.**

**JEWISH HOME & HOSPITAL
 120 W 106TH ST
 MANHATTAN, NY
 Site 2 of 3 in cluster BL**

**NY HIST LTANKS 1001868448
 NY Spills N/A**

**Relative:
 Higher**

HIST LTANKS:

Region of Spill: 2
 Spill Number: 9613838
 Spill Date: 02/25/1997
 Spill Time: 15:00
 Spill Cause: Tank Failure
 Resource Affectd: On Land
 Water Affected: Not reported
 Spill Source: Other Non Commercial/Industrial
 Spill Class: Known release that creates potential for fire or hazard. DEC Response.
 Willing Responsible Party. Corrective action taken.

Spill Closed Dt: / /
 Cleanup Ceased: / /
 Cleanup Meets Standard: False
 Investigator: ROMMEL
 Caller Name: Not reported
 Caller Agency: Not reported
 Caller Phone: Not reported
 Caller Extension: Not reported
 Notifier Name: Not reported
 Notifier Agency: Not reported
 Notifier Phone: Not reported

**Actual:
 103 ft.**

Map ID
Direction
Distance
Elevation

MAP FINDINGS

Site

Database(s)

EDR ID Number
EPA ID Number

JEWISH HOME & HOSPITAL (Continued)

1001868448

Notifier Extension: Not reported
Reported to Department Date: 02/25/97
Reported to Department Time: 16:52
SWIS: 62
Spiller Contact: EDDIE MARTINEZ
Spiller Phone: (212) 870-4886
Spiller Extension: Not reported
Spiller Name: JEWISH HOME & HOSPITAL
Spiller Address: 120 W 106TH ST
Spiller City,St,Zip: MANHATTAN, NY
Spiller Cleanup Date: / /
Facility Contact: EDDIE MARTINEZ
Facility Phone: (212) 870-4886
Facility Extension: Not reported
Spill Notifier: Other
PBS Number: Not reported
Last Inspection: / /
Recommended Penalty: Penalty Not Recommended
Enforcement Date: / /
Investigation Complete: / /
UST Involvement: False
Date Region Sent Summary to Central Office: / /
Corrective Action Plan Submitted: / /
Date Spill Entered In Computer Data File: 02/25/97
Time Spill Entered In Computer Data File: Not reported
Spill Record Last Update: 05/29/01
Is Updated: False

Tank:

PBS Number: Not reported
Tank Number: Not reported
Tank Size: Not reported
Test Method: Not reported
Leak Rate Failed Tank: Not reported
Gross Leak Rate: Not reported

Material:

Material Class Type: Petroleum
Quantity Spilled: 20
Unkonwn Quantity Spilled: False
Units: Gallons
Quantity Recovered: 0
Unkonwn Quantity Recovered: False
Material: #6 FUEL OIL
Class Type: #6 FUEL OIL
Times Material Entry In File: 2190
CAS Number: Not reported
Last Date: 19940728
DEC Remarks: SPILL NO. WAS TRANSFERRED FROM MARK TIBBE.
Spill Cause: UNDERGROUND TANK POSS LINING PROBLEM WHICH CAUSED LEAKED - TYREE CORP ON THE WAY TO REMEDY SITUATION

NY Spills:

Site ID: 157230
Facility Addr2: Not reported
Facility ID: 9613838
Spill Number: 9613838

Map ID
Direction
Distance
Elevation

MAP FINDINGS

Site

Database(s)

EDR ID Number
EPA ID Number

JEWISH HOME & HOSPITAL (Continued)

1001868448

Facility Type: ER
SWIS: 3101
Investigator: HRAHMED
Referred To: Not reported
Spill Date: 2/25/1997
Reported to Dept: 2/25/1997
CID: 211
Spill Cause: Equipment Failure
Water Affected: Not reported
Spill Source: Institutional, Educational, Gov., Other
Spill Notifier: Other
Cleanup Ceased: Not reported
Cleanup Meets Std: False
Last Inspection: Not reported
Recommended Penalty: Penalty Not Recommended
UST Trust: False
Spill Class: Known release that creates potential for fire or hazard. DEC Response. Willing Responsible Party. Corrective action taken.
Spill Closed Dt: 7/7/2008
Remediation Phase: 0
Date Entered In Computer: 2/25/1997
Spill Record Last Update: 7/7/2008
Spiller Name: EDDIE MARTINEZ
Spiller Company: JEWISH HOME & HOSPITAL
Spiller Address: 120 W 106TH ST
Spiller City,St,Zip: MANHATTAN, NY 001
Contact Name: EDDIE MARTINEZ
Contact Phone: (212) 870-4886
DEC Region: 2
DER Facility ID: 111617
DEC Memo: Prior to Sept, 2004 data translation this spill Lead_DEC Field was "KRIMGOLD" SPILL NO. WAS TRANSFERRED FROM MARK TIBBE. see spill 0011320 01/26/04 Reassigned from Rommel to Austin 02/17/04: Reassigned from AUSTIN to KRIMGOLD. 11/01/2005 - Changed DEC lead from Krimgold to Zalewski. (Zalewski) 3/13/2006 - Reviewed file. Last correspondence dated February 21, 2002 indicating that the remedial system was constructed and about to be started up. Placed a call to Dean Devoe (Gannett Fleming). He no longer works there. I was referred to Eric Lockler. I left a voice mail message requesting a call back. (Zalewski) 3/15/2006 - Returned a phone call to Eric Lockler (Gannett Fleming). Left a voice mail message requesting a call back. (Zalewski) 3/17/2006 - Placed a phone call to Eric Lockler. He said that they constructed the remedial system, which consists of horizontal wells, a collection sump in the elevator shaft, and an oil/water separator. Steel wells were installed to allow for the injection of boiler steam, but to his knowledge steam has not been introduced due to concerns about contaminant migration to off-site basements. They did some initial performance monitoring, but have not been involved at the site since 2002. His recollection is that there was very little product accumulation in the oil/water separator observed during the initial monitoring they conducted. (Zalewski) 3/17/2006 - Transferring back to Region 2. Recommended next step is to request an update from the Jewish Home and Hospital on the corrective action activities conducted to date. This includes groundwater sampling data from site monitoring wells and performance monitoring data for the recovery system. The data should then be

Map ID
 Direction
 Distance
 Elevation

MAP FINDINGS

Site

Database(s)

EDR ID Number
 EPA ID Number

JEWISH HOME & HOSPITAL (Continued)

1001868448

reviewed to determine if the system is operating effectively or should be optimized. (Zalewski) Spill transferred back to Region 2 3/10/08 - Austin - Spill assigned to Ahmed for followup - end 06/30/08-Hasan Ahmed- Checked PBS records, registration expired on 06/18/07. Called Jewish Home and Hospital (212 870 4886) and left a voice message. Called Gannett Fleming office (212 967 9833) and left a voice message. Ed of Jewish Hospital (212 870 4886) returned call. As per him Island Environmental removed the tanks and cleanup the soil and operated the oil/water separator system. He didn't know about Gannett Fleming, he has been working for Jewish Hospital only for last six months. He said he will try to get the background and current status of the remedial system and call me back on 07/02/08. 07/07/08-Ahmed-This spill closed and referred to open spill #0512881 being currently managed by DEC Ketani at same location. See also closed spill #0609452.

Remarks: UNDERGROUND TANK POSS LINING PROBLEM WHICH CAUSED LEAKED - TYREE CORP ON THE WAY TO REMEDY SITUATION

Material:

Site ID: 157230
 Operable Unit ID: 1041405
 Operable Unit: 01
 Material ID: 338937
 Material Code: 0003
 Material Name: #6 Fuel Oil
 Case No.: Not reported
 Material FA: Petroleum
 Quantity: 20
 Units: Gallons
 Recovered: No
 Resource Affected: Not reported
 Oxygenate: False

Tank Test:

Site ID: Not reported
 Spill Tank Test: Not reported
 Tank Number: Not reported
 Tank Size: Not reported
 Test Method: Not reported
 Leak Rate: Not reported
 Gross Fail: Not reported
 Modified By: Not reported
 Last Modified: Not reported
 Test Method: Not reported

BL275 120 WEST 106TH STREET
NNE 120 WEST 106TH STREET
1/4-1/2 MANHATTAN, NY
0.427 mi.
2254 ft. Site 3 of 3 in cluster BL

NY LTANKS S100494591
NY HIST LTANKS N/A

Relative:
Higher

LTANKS:
 Site ID: 129475
 Spill No: 9211497
 Spill Date: 1/6/1993
 Spill Cause: Tank Test Failure
 Spill Source: Institutional, Educational, Gov., Other

Actual:
103 ft.

Map ID
Direction
Distance
Elevation

MAP FINDINGS

Site

Database(s)

EDR ID Number
EPA ID Number

120 WEST 106TH STREET (Continued)

S100494591

Spill Class: Known release with minimal potential for fire or hazard. DEC Response.
Willing Responsible Party. Corrective action taken.
Spill Closed Dt: 7/26/1993
Facility Addr2: Not reported
Cleanup Ceased: 7/26/1993
Cleanup Meets Standard: False
SWIS: 3101
Investigator: O'DOWD
Referred To: Not reported
Reported to Dept: 1/6/1993
CID: Not reported
Water Affected: Not reported
Spill Notifier: Tank Tester
Last Inspection: Not reported
Recommended Penalty: Penalty Not Recommended
UST Involvement: False
Remediation Phase: 0
Date Entered In Computer: 1/8/1993
Spill Record Last Update: 5/12/1994
Spiller Name: Not reported
Spiller Company: Not reported
Spiller Address: Not reported
Spiller City,St,Zip: ***Update***, ZZ
Spiller County: 001
Spiller Contact: Not reported
Spiller Phone: Not reported
Spiller Extention: Not reported
DEC Region: 2
DER Facility ID: 111617
Remarks: ISO RETEST ASAP

Material:

Site ID: 129475
Operable Unit ID: 975789
Operable Unit: 01
Material ID: 404895
Material Code: 0001
Material Name: #2 Fuel Oil
Case No.: Not reported
Material FA: Petroleum
Quantity: -1
Units: Not reported
Recovered: No
Resource Affected: Not reported
Oxygenate: False

Tank Test:

Site ID: 129475
Spill Tank Test: 1541033
Tank Number: Not reported
Tank Size: 0
Test Method: 00
Leak Rate: 0
Gross Fail: Not reported
Modified By: Spills
Last Modified: 10/1/2004

Map ID
Direction
Distance
Elevation

MAP FINDINGS

Site

Database(s)

EDR ID Number
EPA ID Number

120 WEST 106TH STREET (Continued)

S100494591

Test Method: Unknown

HIST LTANKS:

Region of Spill: 2
Spill Number: 9211497
Spill Date: 01/06/1993
Spill Time: 14:30
Spill Cause: Tank Test Failure
Resource Affectd: Groundwater
Water Affected: Not reported
Spill Source: Other Non Commercial/Industrial
Spill Class: Known release with minimal potential for fire or hazard. DEC Response.
Willing Responsible Party. Corrective action taken.
Spill Closed Dt: 07/26/93
Cleanup Ceased: 07/26/93
Cleanup Meets Standard: False
Investigator: O'DOWD
Caller Name: Not reported
Caller Agency: Not reported
Caller Phone: Not reported
Caller Extension: Not reported
Notifier Name: Not reported
Notifier Agency: Not reported
Notifier Phone: Not reported
Notifier Extension: Not reported
Reported to Department Date: 01/06/93
Reported to Department Time: 16:22
SWIS: 62
Spiller Contact: Not reported
Spiller Phone: Not reported
Spiller Extention: Not reported
Spiller Name: Not reported
Spiller Address: Not reported
Spiller City,St,Zip: Not reported
Spiller Cleanup Date: / /
Facility Contact: Not reported
Facility Phone: Not reported
Facility Extention: Not reported
Spill Notifier: Tank Tester
PBS Number: Not reported
Last Inspection: / /
Recommended Penalty: Penalty Not Recommended
Enforcement Date: / /
Investigation Complete: / /
UST Involvement: False
Date Region Sent Summary to Central Office: / /
Corrective Action Plan Submitted: / /
Date Spill Entered In Computer Data File: 01/08/93
Time Spill Entered In Computer Data File: Not reported
Spill Record Last Update: 05/12/94
Is Updated: False

Tank:

PBS Number: Not reported
Tank Number: Not reported

Map ID
Direction
Distance
Elevation

MAP FINDINGS

Site

Database(s)

EDR ID Number
EPA ID Number

120 WEST 106TH STREET (Continued)

S100494591

Tank Size: 0
Test Method: Not reported
Leak Rate Failed Tank: 0.00
Gross Leak Rate: Not reported

Material:

Material Class Type: Petroleum
Quantity Spilled: -1
Unkonwn Quantity Spilled: False
Units: Not reported
Quantity Recovered: 0
Unkonwn Quantity Recovered: False
Material: #2 FUEL OIL
Class Type: #2 FUEL OIL
Times Material Entry In File: 24464
CAS Number: Not reported
Last Date: 19941207

DEC Remarks: 07/26/93: SUPERIOR COATING DID REPAIR WORK RETESTED AND PASSED 3/8/93.
Spill Cause: ISO RETEST ASAP

276
NNW
1/4-1/2
0.428 mi.
2261 ft.

308 W 104TH ST
308 W 104TH ST
MANHATTAN, NY

NY LTANKS
NY Spills
NY Hist Spills

S104504202
N/A

Relative:
Higher

LTANKS:

Actual:
110 ft.

Site ID: 110111
Spill No: 0205926
Spill Date: 9/6/2002
Spill Cause: Tank Failure
Spill Source: Private Dwelling
Spill Class: Known release with minimal potential for fire or hazard. DEC Response. Willing Responsible Party. Corrective action taken.
Spill Closed Dt: 11/21/2003
Facility Addr2: Not reported
Cleanup Ceased: Not reported
Cleanup Meets Standard: False
SWIS: 3101
Investigator: MXTIPPLE
Referred To: Not reported
Reported to Dept: 9/8/2002
CID: 390
Water Affected: Not reported
Spill Notifier: Citizen
Last Inspection: Not reported
Recommended Penalty: Penalty Not Recommended
UST Involvement: False
Remediation Phase: 0
Date Entered In Computer: 9/8/2002
Spill Record Last Update: 11/21/2003
Spiller Name: DAVID ISANSTEIN
Spiller Company: APARTMENT BLDG ...
Spiller Address: 308 W 104TH ST
Spiller City,St,Zip: MANHATTAN, ZZ
Spiller County: 001
Spiller Contact: DAVID ISANSTEIN
Spiller Phone: (212) 582-9080

Map ID
Direction
Distance
Elevation

MAP FINDINGS

Site

Database(s)

EDR ID Number
EPA ID Number

308 W 104TH ST (Continued)

S104504202

Spiller Extention: Not reported
DEC Region: 2
DER Facility ID: 96538
Remarks: caller reporting oil tank failed and the landlord won't do anything to clean it up

Material:

Site ID: 110111
Operable Unit ID: 857517
Operable Unit: 01
Material ID: 516538
Material Code: 0001
Material Name: #2 Fuel Oil
Case No.: Not reported
Material FA: Petroleum
Quantity: 0
Units: Gallons
Recovered: No
Resource Affected: Not reported
Oxygenate: False

Tank Test:

Site ID: Not reported
Spill Tank Test: Not reported
Tank Number: Not reported
Tank Size: Not reported
Test Method: Not reported
Leak Rate: Not reported
Gross Fail: Not reported
Modified By: Not reported
Last Modified: Not reported
Test Method: Not reported

NY Spills:

Site ID: 110112
Facility Addr2: Not reported
Facility ID: 9712384
Spill Number: 9712384
Facility Type: ER
SWIS: 3101
Investigator: SMMARTIN
Referred To: Not reported
Spill Date: 2/5/1998
Reported to Dept: 2/5/1998
CID: 252
Spill Cause: Equipment Failure
Water Affected: Not reported
Spill Source: Institutional, Educational, Gov., Other
Spill Notifier: Responsible Party
Cleanup Ceased: Not reported
Cleanup Meets Std: False
Last Inspection: Not reported
Recommended Penalty: Penalty Not Recommended
UST Trust: False
Spill Class: Known release with minimal potential for fire or hazard. DEC Response.

Map ID
Direction
Distance
Elevation

MAP FINDINGS

Site

Database(s)

EDR ID Number
EPA ID Number

308 W 104TH ST (Continued)

S104504202

Willing Responsible Party. Corrective action taken.
Spill Closed Dt: 2/5/1998
Remediation Phase: 0
Date Entered In Computer: 2/5/1998
Spill Record Last Update: 2/6/1998
Spiller Name: ROCKY VENUTO
Spiller Company: T AND S TRUCKING
Spiller Address: 53 2ND AVE
Spiller City,St,Zip: BROOKLYN, NY 11215-
Spiller Company: 001
Contact Name: DAVID EISENSTEIN
Contact Phone: (212) 663-0318
DEC Region: 2
DER Facility ID: 96538
DEC Memo: Prior to Sept, 2004 data translation this spill Lead_DEC Field was
"MARTINKAT" CALLED CONTACT #-SPILL WAS CLEANED THIS MORNING.
Remarks: DEFECTIVE GAUGE CAUSED SPILL ONTO PAVEMENT WHICH HAS BEEN CLEANED UP.

Material:

Site ID: 110112
Operable Unit ID: 1058707
Operable Unit: 01
Material ID: 326993
Material Code: 0003
Material Name: #6 Fuel Oil
Case No.: Not reported
Material FA: Petroleum
Quantity: 15
Units: Gallons
Recovered: 15
Resource Affected: Not reported
Oxygenate: False

Tank Test:

Site ID: Not reported
Spill Tank Test: Not reported
Tank Number: Not reported
Tank Size: Not reported
Test Method: Not reported
Leak Rate: Not reported
Gross Fail: Not reported
Modified By: Not reported
Last Modified: Not reported
Test Method: Not reported

NY Hist Spills:

Region of Spill: 2
Spill Number: 9712384
Investigator: MARTINKAT
Caller Name: Not reported
Caller Agency: Not reported
Caller Phone: Not reported
Notifier Name: Not reported
Notifier Agency: Not reported
Notifier Phone: Not reported
Spill Date/Time: 02/05/1998 09:00

Map ID
Direction
Distance
Elevation

MAP FINDINGS

Site

Database(s)

EDR ID Number
EPA ID Number

308 W 104TH ST (Continued)

S104504202

Reported to Dept Date/Time: 02/05/98 14:42
SWIS: 62
Spiller Name: T AND S TRUCKING
Spiller Contact: ROCKY VENUTO
Spiller Phone: (718) 499-2900
Spiller Contact: DAVID EISENSTEIN
Spiller Phone: (212) 663-0318
Spiller Address: 53 2ND AVE
Spiller City,St,Zip: BROOKLYN, NY 11215-
Spill Cause: Equipment Failure
Reported to Dept: On Land
Water Affected: Not reported
Spill Source: 02
Spill Notifier: Responsible Party
PBS Number: Not reported
Cleanup Ceased: / /
Cleanup Meets Std: False
Last Inspection: / /
Recommended Penalty: Penalty Not Recommended
Spiller Cleanup Dt: / /
Enforcement Date: / /
Invstgn Complete: / /
UST Involvement: False
Spill Class: Known release with minimal potential for fire or hazard. DEC Response.
Willing Responsible Party. Corrective action taken.
Spill Closed Dt: 02/05/98
Corrective Action Plan Submitted: / /
Date Region Sent Summary to Central Office: / /
Date Spill Entered In Computer Data File: 02/05/98
Date Spill Entered In Computer Data File: Not reported
Update Date: 02/06/98
Is Updated: False

Tank:

PBS Number: Not reported
Tank Number: Not reported
Tank Size: Not reported
Test Method: Not reported
Leak Rate Failed Tank: Not reported
Gross Leak Rate: Not reported

Material:

Material Class Type: Petroleum
Quantity Spilled: 15
Unkonwn Quantity Spilled: False
Units: Gallons
Quantity Recovered: 15
Unkonwn Quantity Recovered: False
Material: #6 FUEL OIL
Class Type: #6 FUEL OIL
Times Material Entry In File: 2190
CAS Number: Not reported
Last Date: 19940728
DEC Remarks: CALLED CONTACT -SPILL WAS CLEANED THIS MORNING.
Remark: DEFECTIVE GAUGE CAUSED SPILL ONTO PAVEMENT WHICH HAS BEEN CLEANED UP.

MAP FINDINGS

Map ID
 Direction
 Distance
 Elevation

Site

Database(s)

EDR ID Number
 EPA ID Number

BM277
West
1/4-1/2
0.433 mi.
2288 ft.

224 RIVERSIDE DR
224 RIVERSIDE DR
NYC, NY
Site 1 of 2 in cluster BM

NY LTANKS **S102660627**
NY HIST LTANKS **N/A**

Relative:
Lower

LTANKS:

Site ID: 124768
 Spill No: 9202261
 Spill Date: 5/26/1992
 Spill Cause: Tank Failure
 Spill Source: Railroad Car
 Spill Class: Known release with minimal potential for fire or hazard. DEC Response. Willing Responsible Party. Corrective action taken.
 Spill Closed Dt: 5/27/1992
 Facility Addr2: Not reported
 Cleanup Ceased: 5/27/1992
 Cleanup Meets Standard: True
 SWIS: 3101
 Investigator: KSTANG
 Referred To: Not reported
 Reported to Dept: 5/26/1992
 CID: Not reported
 Water Affected: Not reported
 Spill Notifier: Responsible Party
 Last Inspection: Not reported
 Recommended Penalty: Penalty Not Recommended
 UST Involvement: False
 Remediation Phase: 0
 Date Entered In Computer: 5/28/1992
 Spill Record Last Update: 9/30/2004
 Spiller Name: Not reported
 Spiller Company: Not reported
 Spiller Address: Not reported
 Spiller City,St,Zip: ***Update***, ZZ
 Spiller County: 001
 Spiller Contact: Not reported
 Spiller Phone: Not reported
 Spiller Extention: Not reported
 DEC Region: 2
 DER Facility ID: 108020
 Remarks: ABC TANK CLEANED & DISPOSED.

Material:

Site ID: 124768
 Operable Unit ID: 966359
 Operable Unit: 01
 Material ID: 413521
 Material Code: 0002
 Material Name: #4 Fuel Oil
 Case No.: Not reported
 Material FA: Petroleum
 Quantity: 5
 Units: Gallons
 Recovered: No
 Resource Affected: Not reported
 Oxygenate: False

Map ID
Direction
Distance
Elevation

MAP FINDINGS

Site

Database(s)

EDR ID Number
EPA ID Number

224 RIVERSIDE DR (Continued)

S102660627

Tank Test:

Site ID: Not reported
Spill Tank Test: Not reported
Tank Number: Not reported
Tank Size: Not reported
Test Method: Not reported
Leak Rate: Not reported
Gross Fail: Not reported
Modified By: Not reported
Last Modified: Not reported
Test Method: Not reported

HIST LTANKS:

Region of Spill: 2
Spill Number: 9202261
Spill Date: 05/26/1992
Spill Time: 06:00
Spill Cause: Tank Failure
Resource Affectd: On Land
Water Affected: Not reported
Spill Source: Railroad Car
Spill Class: Known release with minimal potential for fire or hazard. DEC Response.
Willing Responsible Party. Corrective action taken.
Spill Closed Dt: 05/27/92
Cleanup Ceased: 05/27/92
Cleanup Meets Standard: True
Investigator: TANG
Caller Name: Not reported
Caller Agency: Not reported
Caller Phone: Not reported
Caller Extension: Not reported
Notifier Name: Not reported
Notifier Agency: Not reported
Notifier Phone: Not reported
Notifier Extension: Not reported
Reported to Department Date: 05/26/92
Reported to Department Time: 09:01
SWIS: 62
Spiller Contact: Not reported
Spiller Phone: Not reported
Spiller Extention: Not reported
Spiller Name: Not reported
Spiller Address: Not reported
Spiller City,St,Zip: Not reported
Spiller Cleanup Date: / /
Facility Contact: Not reported
Facility Phone: Not reported
Facility Extention: Not reported
Spill Notifier: Responsible Party
PBS Number: Not reported
Last Inspection: / /
Recommended Penalty: Penalty Not Recommended
Enforcement Date: / /
Investigation Complete: / /
UST Involvement: False

Map ID
Direction
Distance
Elevation

MAP FINDINGS

Site

Database(s)

EDR ID Number
EPA ID Number

224 RIVERSIDE DR (Continued)

S102660627

Date Region Sent Summary to Central Office: / /
Corrective Action Plan Submitted: / /
Date Spill Entered In Computer Data File: 05/28/92
Time Spill Entered In Computer Data File: Not reported
Spill Record Last Update: / /
Is Updated: False

Tank:

PBS Number: Not reported
Tank Number: Not reported
Tank Size: Not reported
Test Method: Not reported
Leak Rate Failed Tank: Not reported
Gross Leak Rate: Not reported

Material:

Material Class Type: Petroleum
Quantity Spilled: 5
Unkonwn Quantity Spilled: False
Units: Gallons
Quantity Recovered: 0
Unkonwn Quantity Recovered: False
Material: #4 FUEL OIL
Class Type: #4 FUEL OIL
Times Material Entry In File: 1751
CAS Number: Not reported
Last Date: 19941205
DEC Remarks: Not reported
Spill Cause: ABC TANK CLEANED DISPOSED.

BM278
West
1/4-1/2
0.438 mi.
2310 ft.

222 RIVERSIDE DRIVE
MANHATTAN, NY

NY LTANKS S105999342
N/A

Site 2 of 2 in cluster BM

Relative:
Lower

LTANKS:

Site ID: 72373
Spill No: 0303514
Spill Date: 7/3/2003
Spill Cause: Tank Failure
Spill Source: Institutional, Educational, Gov., Other
Spill Class: Known release with minimal potential for fire or hazard. DEC Response.
Willing Responsible Party. Corrective action taken.
Spill Closed Dt: 7/3/2003
Facility Addr2: Not reported
Cleanup Ceased: Not reported
Cleanup Meets Standard: False
SWIS: 3101
Investigator: TJDMEEO
Referred To: Not reported
Reported to Dept: 7/3/2003
CID: 418
Water Affected: Not reported
Spill Notifier: Affected Persons
Last Inspection: Not reported
Recommended Penalty: Penalty Not Recommended
UST Involvement: False

Actual:
50 ft.

Map ID
Direction
Distance
Elevation

MAP FINDINGS

Site

Database(s)

EDR ID Number
EPA ID Number

(Continued)

S105999342

Remediation Phase: 0
Date Entered In Computer: 7/3/2003
Spill Record Last Update: 7/3/2003
Spiller Name: Not reported
Spiller Company: PROPERTY OWNER
Spiller Address: 222 RIVERSIDE DRIVE
Spiller City,St,Zip: MANHATTAN, NY
Spiller County: 001
Spiller Contact: JIM CAREY
Spiller Phone: (718) 579-3410
Spiller Extention: Not reported
DEC Region: 2
DER Facility ID: 68328
Remarks: the building in under the the name of building insigna group and they called A.L. Eastman tank company to respond and vaccuum out the tank room

Material:
Site ID: 72373
Operable Unit ID: 870609
Operable Unit: 01
Material ID: 504377
Material Code: 0002
Material Name: #4 Fuel Oil
Case No.: Not reported
Material FA: Petroleum
Quantity: 9
Units: Gallons
Recovered: No
Resource Affected: Not reported
Oxygenate: False

Tank Test:
Site ID: Not reported
Spill Tank Test: Not reported
Tank Number: Not reported
Tank Size: Not reported
Test Method: Not reported
Leak Rate: Not reported
Gross Fail: Not reported
Modified By: Not reported
Last Modified: Not reported
Test Method: Not reported

279
West
1/4-1/2
0.438 mi.
2313 ft.

214 RIVERSIDE DR
214 RIVERSIDE DR
NEW YORK, NY 10025

NY LTANKS S105996443
N/A

Relative:
Lower

LTANKS:
Site ID: 244505
Spill No: 0204671
Spill Date: 8/2/2002
Spill Cause: Tank Test Failure
Spill Source: Private Dwelling

Actual:
61 ft.

Map ID
Direction
Distance
Elevation

MAP FINDINGS

Site

Database(s)

EDR ID Number
EPA ID Number

214 RIVERSIDE DR (Continued)

S105996443

Spill Class: Known release that creates potential for fire or hazard. DEC Response.
Willing Responsible Party. Corrective action taken.
Spill Closed Dt: 3/16/2011
Facility Addr2: Not reported
Cleanup Ceased: Not reported
Cleanup Meets Standard: False
SWIS: 3101
Investigator: LXZIELIN
Referred To: Not reported
Reported to Dept: 8/2/2002
CID: 396
Water Affected: Not reported
Spill Notifier: Tank Tester
Last Inspection: Not reported
Recommended Penalty: Penalty Not Recommended
UST Involvement: False
Remediation Phase: 0
Date Entered In Computer: 8/2/2002
Spill Record Last Update: 3/16/2011
Spiller Name: Not reported
Spiller Company: SAME
Spiller Address: Not reported
Spiller City,St,Zip: NY
Spiller County: 999
Spiller Contact: DONNA
Spiller Phone: (212) 868-8320
Spiller Extention: Not reported
DEC Region: 2
DER Facility ID: 391624
Remarks: man hole has no gasket and is missing a few bolts..there may be other problems also.

Material:
Site ID: 244505
Operable Unit ID: 855966
Operable Unit: 01
Material ID: 518911
Material Code: 0001
Material Name: #2 Fuel Oil
Case No.: Not reported
Material FA: Petroleum
Quantity: 0
Units: Gallons
Recovered: No
Resource Affected: Not reported
Oxygenate: False

Tank Test:
Site ID: 244505
Spill Tank Test: 1527351
Tank Number: 1
Tank Size: 5000
Test Method: 03
Leak Rate: 0
Gross Fail: Not reported
Modified By: Spills

Map ID
Direction
Distance
Elevation

MAP FINDINGS

Site

Database(s)

EDR ID Number
EPA ID Number

214 RIVERSIDE DR (Continued)

S105996443

Last Modified: 10/1/2004
Test Method: Horner EZ Check I or II

280
WSW
1/4-1/2
0.440 mi.
2324 ft.

RESIDENCE
630 W.END AVE
MANHATTAN, NY

NY LTANKS S104877418
NY HIST LTANKS N/A

Relative:
Lower

LTANKS:

Actual:
84 ft.

Site ID: 315475
Spill No: 0010301
Spill Date: 12/13/2000
Spill Cause: Tank Failure
Spill Source: Private Dwelling
Spill Class: Known release with minimal potential for fire or hazard. DEC Response. Willing Responsible Party. Corrective action taken.
Spill Closed Dt: 12/20/2000
Facility Addr2: Not reported
Cleanup Ceased: Not reported
Cleanup Meets Standard: False
SWIS: 3101
Investigator: SMSANGES
Referred To: Not reported
Reported to Dept: 12/13/2000
CID: 389
Water Affected: Not reported
Spill Notifier: Affected Persons
Last Inspection: Not reported
Recommended Penalty: Penalty Not Recommended
UST Involvement: False
Remediation Phase: 0
Date Entered In Computer: 12/13/2000
Spill Record Last Update: 1/18/2001
Spiller Name: unknown
Spiller Company: Unknown
Spiller Address: unknown
Spiller City,St,Zip: unknown, ZZ
Spiller County: 999
Spiller Contact: CALLER
Spiller Phone: Not reported
Spiller Extention: Not reported
DEC Region: 2
DER Facility ID: 156624
Remarks: CALLER REPORTING A SPILL OF MATERIAL FROM A HOLE IN AN OIL TANK WHICH IS LEAKING MATERIAL INTO THE BASEMENT OF THE RESIDENCE CALLER WANTED TO REMAIN ANAMYOUS STATES THIS HAS HAPPENED THE LAST FOR TIMES AN OIL DELIEVERY WAS MADE

Material:

Site ID: 315475
Operable Unit ID: 831280
Operable Unit: 01
Material ID: 544212
Material Code: 0001
Material Name: #2 Fuel Oil

Map ID
Direction
Distance
Elevation

MAP FINDINGS

Site

Database(s)

EDR ID Number
EPA ID Number

RESIDENCE (Continued)

S104877418

Case No.: Not reported
Material FA: Petroleum
Quantity: 0
Units: Gallons
Recovered: No
Resource Affected: Not reported
Oxygenate: False

Tank Test:

Site ID: Not reported
Spill Tank Test: Not reported
Tank Number: Not reported
Tank Size: Not reported
Test Method: Not reported
Leak Rate: Not reported
Gross Fail: Not reported
Modified By: Not reported
Last Modified: Not reported
Test Method: Not reported

HIST LTANKS:

Region of Spill: 2
Spill Number: 0010301
Spill Date: 12/13/2000
Spill Time: 10:00
Spill Cause: Tank Failure
Resource Affectd: On Land
Water Affected: Not reported
Spill Source: Private Dwelling
Spill Class: Known release with minimal potential for fire or hazard. DEC Response.
Willing Responsible Party. Corrective action taken.
Spill Closed Dt: 12/20/00
Cleanup Ceased: / /
Cleanup Meets Standard: False
Investigator: SANGESLAND
Caller Name: Not reported
Caller Agency: Not reported
Caller Phone: Not reported
Caller Extension: Not reported
Notifier Name: Not reported
Notifier Agency: Not reported
Notifier Phone: Not reported
Notifier Extension: Not reported
Reported to Department Date: 12/13/00
Reported to Department Time: 10:34
SWIS: 62
Spiller Contact: CALLER
Spiller Phone: () -
Spiller Extention: Not reported
Spiller Name: UNK
Spiller Address: UNK
Spiller City,St,Zip: UNK
Spiller Cleanup Date: / /
Facility Contact: UNK
Facility Phone: (000) 000-0000

Map ID
Direction
Distance
Elevation

MAP FINDINGS

Site

Database(s)

EDR ID Number
EPA ID Number

RESIDENCE (Continued)

S104877418

Facility Extention: Not reported
Spill Notifier: Affected Persons
PBS Number: Not reported
Last Inspection: / /
Recommended Penalty: Penalty Not Recommended
Enforcement Date: / /
Investigation Complete: / /
UST Involvement: False
Date Region Sent Summary to Central Office: / /
Corrective Action Plan Submitted: / /
Date Spill Entered In Computer Data File: 12/13/00
Time Spill Entered In Computer Data File: Not reported
Spill Record Last Update: 01/18/01
Is Updated: False

Tank:

PBS Number: Not reported
Tank Number: Not reported
Tank Size: Not reported
Test Method: Not reported
Leak Rate Failed Tank: Not reported
Gross Leak Rate: Not reported

Material:

Material Class Type: Petroleum
Quantity Spilled: 0
Unkonwn Quantity Spilled: True
Units: Gallons
Quantity Recovered: 0
Unkonwn Quantity Recovered: False
Material: #2 FUEL OIL
Class Type: #2 FUEL OIL
Times Material Entry In File: 24464
CAS Number: Not reported
Last Date: 19941207

DEC Remarks: 12/14/2000 Sangesland spoke with Robert Forgraves co-op board member - 212-885-4460) He said to contact Jeffery Kahan. 12/15/2000 Sangesland went to the site and met Brian Mackey from L C Burner Service Inc. 718-842-9000)and Jeffrey Kahan Managing Agent for Co-op home 212-874-1854) Problem was with the fill line to a 275 gal tank in sidewalk vault/basement area. Oil covered basement floor under oil tank. Sangesland directed L C to have the area cleaned and then epoxy painted to seal outpetroleum smell. L C also said they are rebuilding the fill line and vent line system, so the leak problem will not happen again. 12/18/2000 Sangesland called to follow up on the clean up. L C contacted A.L. Eastmond who cleaned and epoxy painted the floor. Spill closed 1/18/2001 Jeffrey Kahan (building manager) sent a letter with receipts showing L C Burner Service installed a new fill line and Eastmond did a cleanup and epoxy painted the floor.

Spill Cause: CALLER REPORTING A SPILL OF MATERIAL FROM A HOLE IN AN OIL TANK WHICH IS LEAKING MATERIAL INTO THE BASEMENT OF THE RESIDENCE CALLER WANTED TO REMAIN ANAMYOUS STATES THIS HAS HAPPENED THE LAST FOR TIMES AN OIL DELIEVERY WAS MADE

MAP FINDINGS

Map ID
Direction
Distance
Elevation

Site

Database(s)

EDR ID Number
EPA ID Number

281
SSW
1/4-1/2
0.443 mi.
2340 ft.

**TUZ MANAGMENT
595 COLUMBUS AVE
MANHATTAN, NY**

NY LTANKS

S109374720
N/A

**Relative:
Higher**

LTANKS:

**Actual:
107 ft.**

Site ID: 405697
 Spill No: 0808308
 Spill Date: 10/23/2008
 Spill Cause: Tank Test Failure
 Spill Source: Private Dwelling
 Spill Class: Known release with minimal potential for fire or hazard. DEC Response. Willing Responsible Party. Corrective action taken.
 Spill Closed Dt: Not reported
 Facility Addr2: Not reported
 Cleanup Ceased: Not reported
 Cleanup Meets Standard: False
 SWIS: 3101
 Investigator: MXAJOKU
 Referred To: Not reported
 Reported to Dept: 10/23/2008
 CID: Not reported
 Water Affected: Not reported
 Spill Notifier: Tank Tester
 Last Inspection: Not reported
 Recommended Penalty: Penalty Not Recommended
 UST Involvement: False
 Remediation Phase: 1
 Date Entered In Computer: 10/23/2008
 Spill Record Last Update: 10/29/2008
 Spiller Name: LATISHA
 Spiller Company: TUZ MANAGMENT
 Spiller Address: 200 WEST 57TH ST
 Spiller City,St,Zip: MANHATTAN, NY
 Spiller County: 999
 Spiller Contact: LISETTE HERNANDEZ
 Spiller Phone: (718) 378-3000
 Spiller Extention: Not reported
 DEC Region: 2
 DER Facility ID: 354961
 Remarks: TANK TEST FAILURE ON A 15,000 GALLON TANK, DRY LEAK. UNK IF IT IS A UST OR ABOVE GROUND STORAGE TANK. NO PRODUCT WAS SPILLED.

Material:

Site ID: 405697
 Operable Unit ID: 1162309
 Operable Unit: 01
 Material ID: 2153546
 Material Code: 0001
 Material Name: #2 Fuel Oil
 Case No.: Not reported
 Material FA: Petroleum
 Quantity: Not reported
 Units: Gallons
 Recovered: Not reported
 Resource Affected: Not reported
 Oxygenate: False

Map ID
Direction
Distance
Elevation

MAP FINDINGS

Site

Database(s)

EDR ID Number
EPA ID Number

TUZ MANAGMENT (Continued)

S109374720

Tank Test:
Site ID: Not reported
Spill Tank Test: Not reported
Tank Number: Not reported
Tank Size: Not reported
Test Method: Not reported
Leak Rate: Not reported
Gross Fail: Not reported
Modified By: Not reported
Last Modified: Not reported
Test Method: Not reported

BN282
SW
1/4-1/2
0.444 mi.
2344 ft.

TRANSFORMER VAULT #5535
210 W 89TH ST
MANHATTAN, NY
Site 1 of 2 in cluster BN

NY LTANKS **S103576315**
NY HIST LTANKS **N/A**

Relative:
Higher

LTANKS:
Site ID: 269819
Spill No: 9812557
Spill Date: 1/11/1999
Spill Cause: Tank Failure
Spill Source: Unknown
Spill Class: Known release with minimal potential for fire or hazard. DEC Response. Willing Responsible Party. Corrective action taken.
Spill Closed Dt: 2/1/1999
Facility Addr2: Not reported
Cleanup Ceased: Not reported
Cleanup Meets Standard: False
SWIS: 3101
Investigator: TOMASELLO
Referred To: Not reported
Reported to Dept: 1/11/1999
CID: 252
Water Affected: Not reported
Spill Notifier: Affected Persons
Last Inspection: Not reported
Recommended Penalty: Penalty Not Recommended
UST Involvement: False
Remediation Phase: 0
Date Entered In Computer: 1/11/1999
Spill Record Last Update: 10/27/2004
Spiller Name: Not reported
Spiller Company: UNK
Spiller Address: UNKNOWN
Spiller City,St,Zip: UNKNOWN, ZZ
Spiller County: 999
Spiller Contact: STEVE ROMERO
Spiller Phone: (212) 580-6763
Spiller Extention: Not reported
DEC Region: 2
DER Facility ID: 219749
Remarks: CONTRACTOR SOUTH OF VAULT AREA IS REPLACING FUEL TANKS-UNK IF THIS IS RELATED. CON ED# NOT AVAIL YET.

Actual:
96 ft.

Map ID
Direction
Distance
Elevation

MAP FINDINGS

Site

Database(s)

EDR ID Number
EPA ID Number

TRANSFORMER VAULT #5535 (Continued)

S103576315

Material:

Site ID: 269819
Operable Unit ID: 1073089
Operable Unit: 01
Material ID: 312834
Material Code: 0001
Material Name: #2 Fuel Oil
Case No.: Not reported
Material FA: Petroleum
Quantity: 20
Units: Gallons
Recovered: No
Resource Affected: Not reported
Oxygenate: False

Tank Test:

Site ID: Not reported
Spill Tank Test: Not reported
Tank Number: Not reported
Tank Size: Not reported
Test Method: Not reported
Leak Rate: Not reported
Gross Fail: Not reported
Modified By: Not reported
Last Modified: Not reported
Test Method: Not reported

HIST LTANKS:

Region of Spill: 2
Spill Number: 9812557
Spill Date: 01/11/1999
Spill Time: 18:00
Spill Cause: Tank Failure
Resource Affectd: On Land
Water Affected: Not reported
Spill Source: Unknown
Spill Class: Known release with minimal potential for fire or hazard. DEC Response.
Willing Responsible Party. Corrective action taken.
Spill Closed Dt: 02/01/99
Cleanup Ceased: / /
Cleanup Meets Standard: False
Investigator: TOMASELLO
Caller Name: Not reported
Caller Agency: Not reported
Caller Phone: Not reported
Caller Extension: Not reported
Notifier Name: Not reported
Notifier Agency: Not reported
Notifier Phone: Not reported
Notifier Extension: Not reported
Reported to Department Date: 01/11/99
Reported to Department Time: 18:47
SWIS: 62
Spiller Contact: STEVE ROMERO
Spiller Phone: (212) 580-6763

Map ID
Direction
Distance
Elevation

MAP FINDINGS

Site

Database(s)

EDR ID Number
EPA ID Number

TRANSFORMER VAULT #5535 (Continued)

S103576315

Spiller Extention: Not reported
Spiller Name: UNK
Spiller Address: UNK
Spiller City,St,Zip: UNK
Spiller Cleanup Date: / /
Facility Contact: Not reported
Facility Phone: () -
Facility Extention: Not reported
Spill Notifier: Affected Persons
PBS Number: Not reported
Last Inspection: / /
Recommended Penalty: Penalty Not Recommended
Enforcement Date: / /
Investigation Complete: / /
UST Involvement: False
Date Region Sent Summary to Central Office: / /
Corrective Action Plan Submitted: / /
Date Spill Entered In Computer Data File: 01/11/99
Time Spill Entered In Computer Data File: Not reported
Spill Record Last Update: 02/01/99
Is Updated: False

Tank:

PBS Number: Not reported
Tank Number: Not reported
Tank Size: Not reported
Test Method: Not reported
Leak Rate Failed Tank: Not reported
Gross Leak Rate: Not reported

Material:

Material Class Type: Petroleum
Quantity Spilled: 20
Unkonwn Quantity Spilled: False
Units: Gallons
Quantity Recovered: 0
Unkonwn Quantity Recovered: True
Material: #2 FUEL OIL
Class Type: #2 FUEL OIL
Times Material Entry In File: 24464
CAS Number: Not reported
Last Date: 19941207
DEC Remarks: Closed and cross-referenced to Spill 9810768.
Spill Cause: CONTRACTOR SOUTH OF VAULT AREA IS REPLACING FUEL TANKS-UNK IF THIS IS RELATED.
CON ED NOT AVAIL YET.

BN283
SW
1/4-1/2
0.444 mi.
2344 ft.

APT BUILDING
210 WEST 89TH ST
MANHATTEN, NY
Site 2 of 2 in cluster BN

NY LTANKS **S103558546**
NY HIST LTANKS **N/A**

Relative:
Higher

LTANKS:
Site ID: 192652
Spill No: 9810768
Spill Date: 11/24/1998
Spill Cause: Tank Failure
Spill Source: Institutional, Educational, Gov., Other

Actual:
96 ft.

Map ID
Direction
Distance
Elevation

MAP FINDINGS

Site

Database(s)

EDR ID Number
EPA ID Number

APT BUILDING (Continued)

S103558546

Spill Class: Known release that creates potential for fire or hazard. DEC Response.
Willing Responsible Party. Corrective action taken.
Spill Closed Dt: 7/8/2003
Facility Addr2: Not reported
Cleanup Ceased: Not reported
Cleanup Meets Standard: False
SWIS: 3101
Investigator: SMSANGES
Referred To: Not reported
Reported to Dept: 11/25/1998
CID: 257
Water Affected: Not reported
Spill Notifier: Other
Last Inspection: Not reported
Recommended Penalty: Penalty Not Recommended
UST Involvement: False
Remediation Phase: 0
Date Entered In Computer: 11/25/1998
Spill Record Last Update: 8/19/2009
Spiller Name: JIM GALANIS
Spiller Company: APT BUILDING
Spiller Address: 210 WEST 89TH ST
Spiller City,St,Zip: MANHATTEN, NY
Spiller County: 001
Spiller Contact: JIM GALANIS
Spiller Phone: (212) 582-4000
Spiller Extention: 24
DEC Region: 2
DER Facility ID: 160635
Remarks: caller received a call stating that apt building lost 5000 gals over
the weekend tank was opened and cleaned and found that head of tank
rotted

Material:
Site ID: 192652
Operable Unit ID: 1071763
Operable Unit: 01
Material ID: 314632
Material Code: 0003
Material Name: #6 Fuel Oil
Case No.: Not reported
Material FA: Petroleum
Quantity: 5000
Units: Gallons
Recovered: No
Resource Affected: Not reported
Oxygenate: False

Tank Test:
Site ID: Not reported
Spill Tank Test: Not reported
Tank Number: Not reported
Tank Size: Not reported
Test Method: Not reported
Leak Rate: Not reported
Gross Fail: Not reported

Map ID
Direction
Distance
Elevation

MAP FINDINGS

Site

Database(s)

EDR ID Number
EPA ID Number

APT BUILDING (Continued)

S103558546

Modified By: Not reported
Last Modified: Not reported
Test Method: Not reported

HIST LTANKS:

Region of Spill: 2
Spill Number: 9810768
Spill Date: 11/24/1998
Spill Time: 22:00
Spill Cause: Tank Failure
Resource Affectd: On Land
Water Affected: Not reported
Spill Source: Other Non Commercial/Industrial
Spill Class: Known release that creates potential for fire or hazard. DEC Response.
Willing Responsible Party. Corrective action taken.
Spill Closed Dt: / /
Cleanup Ceased: / /
Cleanup Meets Standard: False
Investigator: SANGESLAND
Caller Name: Not reported
Caller Agency: Not reported
Caller Phone: Not reported
Caller Extension: Not reported
Notifier Name: Not reported
Notifier Agency: Not reported
Notifier Phone: Not reported
Notifier Extension: Not reported
Reported to Department Date: 11/25/98
Reported to Department Time: 08:19
SWIS: 62
Spiller Contact: JIM GALANIS
Spiller Phone: (212) 582-4000
Spiller Extention: 24
Spiller Name: APT BUILDING
Spiller Address: 210 WEST 89TH ST
Spiller City,St,Zip: MANHATTEN, NY
Spiller Cleanup Date: / /
Facility Contact: JIM GALANIS
Facility Phone: (212) 582-4000
Facility Extention: 24
Spill Notifier: Other
PBS Number: Not reported
Last Inspection: / /
Recommended Penalty: Penalty Not Recommended
Enforcement Date: / /
Investigation Complete: / /
UST Involvement: False
Date Region Sent Summary to Central Office: / /
Corrective Action Plan Submitted: / /
Date Spill Entered In Computer Data File: 11/25/98
Time Spill Entered In Computer Data File: Not reported
Spill Record Last Update: 01/02/02
Is Updated: True

Tank:

Map ID
Direction
Distance
Elevation

MAP FINDINGS

Site

Database(s)

EDR ID Number
EPA ID Number

APT BUILDING (Continued)

S103558546

PBS Number: Not reported
Tank Number: Not reported
Tank Size: Not reported
Test Method: Not reported
Leak Rate Failed Tank: Not reported
Gross Leak Rate: Not reported

Material:

Material Class Type: Petroleum
Quantity Spilled: 5000
Unkonwn Quantity Spilled: False
Units: Gallons
Quantity Recovered: 0
Unkonwn Quantity Recovered: False
Material: #6 FUEL OIL
Class Type: #6 FUEL OIL
Times Material Entry In File: 2190
CAS Number: Not reported
Last Date: 19940728

DEC Remarks: 1/2/2002 - Sangesland spoke with F N about the site. F N installed 5 wells in the sidewalk around the tank of a 6 oil spill. Well 1,2,5 are hooked into a Floating Recovery System. Installed about 5 years ago and was very effective at pulling outlots of free product in the begining. Now the issue is remediation of saturated soil in the areas away from the recovery wells. 6 oil does not travel freely in soil and the existing system will not address the area more than three feet from the wells. Whoever takes over operation of this project will need to develop a remediation system which addresses this suspended oil.

Spill Cause: caller received a call stating that apt building lost 5000 gals over the weekend tank was opened and cleaned and found that head of tank rotted

284
South
1/4-1/2
0.446 mi.
2353 ft.

**2 WEST 90TH ST
MANHATTAN, NY**

**NY LTANKS S104620796
NY HIST LTANKS N/A**

**Relative:
Higher**

LTANKS:

**Actual:
118 ft.**

Site ID: 203510
Spill No: 9911904
Spill Date: 9/1/1999
Spill Cause: Tank Failure
Spill Source: Private Dwelling
Spill Class: Known release that creates potential for fire or hazard. DEC Response. Willing Responsible Party. Corrective action taken.
Spill Closed Dt: 7/7/2000
Facility Addr2: Not reported
Cleanup Ceased: Not reported
Cleanup Meets Standard: False
SWIS: 3101
Investigator: SMSANGES
Referred To: Not reported
Reported to Dept: 1/13/2000
CID: 211
Water Affected: Not reported
Spill Notifier: Other
Last Inspection: Not reported
Recommended Penalty: Penalty Not Recommended
UST Involvement: False

Map ID
Direction
Distance
Elevation

MAP FINDINGS

Site

Database(s)

EDR ID Number
EPA ID Number

(Continued)

S104620796

Remediation Phase: 0
Date Entered In Computer: 1/13/2000
Spill Record Last Update: 6/22/2001
Spiller Name: CAROLYN GREENBERG
Spiller Company: Not reported
Spiller Address: 2 WEST 90TH ST
Spiller City,St,Zip: MANHATTAN, NY
Spiller County: 001
Spiller Contact: CAROLYN GREENBERG
Spiller Phone: (212) 877-8500
Spiller Extention: 227
DEC Region: 2
DER Facility ID: 169241
Remarks: CALLER STATES THERE IS AN OLD TANK ON SITE AND PRELIMINARY INVESTIGATION REVEALS TANK MAY BE LEAKING

Material:

Site ID: 203510
Operable Unit ID: 1086431
Operable Unit: 01
Material ID: 297342
Material Code: 0001
Material Name: #2 Fuel Oil
Case No.: Not reported
Material FA: Petroleum
Quantity: 0
Units: Gallons
Recovered: No
Resource Affected: Not reported
Oxygenate: False

Tank Test:

Site ID: Not reported
Spill Tank Test: Not reported
Tank Number: Not reported
Tank Size: Not reported
Test Method: Not reported
Leak Rate: Not reported
Gross Fail: Not reported
Modified By: Not reported
Last Modified: Not reported
Test Method: Not reported

HIST LTANKS:

Region of Spill: 2
Spill Number: 9911904
Spill Date: 09/01/1999
Spill Time: 12:00
Spill Cause: Tank Failure
Resource Affectd: On Land
Water Affectd: Not reported
Spill Source: Private Dwelling
Spill Class: Known release that creates potential for fire or hazard. DEC Response. Willing Responsible Party. Corrective action taken.
Spill Closed Dt: 07/07/00

Map ID
Direction
Distance
Elevation

MAP FINDINGS

Site

Database(s)

EDR ID Number
EPA ID Number

(Continued)

S104620796

Cleanup Ceased: / /
Cleanup Meets Standard: False
Investigator: SANGESLAND
Caller Name: Not reported
Caller Agency: Not reported
Caller Phone: Not reported
Caller Extension: Not reported
Notifier Name: Not reported
Notifier Agency: Not reported
Notifier Phone: Not reported
Notifier Extension: Not reported
Reported to Department Date: 01/13/00
Reported to Department Time: 14:53
SWIS: 62
Spiller Contact: CAROLYN GREENBERG
Spiller Phone: (212) 877-8500
Spiller Extension: 227
Spiller Name: Not reported
Spiller Address: 2 WEST 90TH ST
Spiller City,St,Zip: MANHATTAN, NY
Spiller Cleanup Date: / /
Facility Contact: CAROLYN GREENBERG
Facility Phone: (212) 877-8500
Facility Extension: Not reported
Spill Notifier: Other
PBS Number: Not reported
Last Inspection: / /
Recommended Penalty: Penalty Not Recommended
Enforcement Date: / /
Investigation Complete: / /
UST Involvement: False
Date Region Sent Summary to Central Office: / /
Corrective Action Plan Submitted: / /
Date Spill Entered In Computer Data File: 01/13/00
Time Spill Entered In Computer Data File: Not reported
Spill Record Last Update: 06/22/01
Is Updated: False

Tank:

PBS Number: Not reported
Tank Number: Not reported
Tank Size: Not reported
Test Method: Not reported
Leak Rate Failed Tank: Not reported
Gross Leak Rate: Not reported

Material:

Material Class Type: Petroleum
Quantity Spilled: 0
Unkonwn Quantity Spilled: True
Units: Gallons
Quantity Recovered: 0
Unkonwn Quantity Recovered: False
Material: #2 FUEL OIL
Class Type: #2 FUEL OIL
Times Material Entry In File: 24464
CAS Number: Not reported

Map ID
Direction
Distance
Elevation

MAP FINDINGS

Site

Database(s)

EDR ID Number
EPA ID Number

(Continued)

S104620796

Last Date: 19941207

DEC Remarks: 1/13/2000 Sangesland spoke with Matt Stock GAC Environmental 212-875-9506) He said the problem was in the basement of a small co-op building. Resident of basement unit complained of oil smell. Oil tank in rear of building was replaced in 1998 ?) with a new tank. Investigation of smell was towards the front of the building. Plywood floor was pulled up to find oil staining on the bare dirt (no cement floor). Further investigation found an abandoned oil tank (approx 500 gal) located under the front sidewalk. Leak probably came from there. GAC plans on pulling up the plywood floor in the basement, track it back to the source, scope out the site of the problem and then propose a clean up procedure. At this time the tenant of the apartment is living in a hotel. Sangesland plans on visiting the site on 1/14 at 9 AM. 1/14/2000 Sangesland went to the site and confirmed info above. Matt Stock will work with Carolyn (managing agent) to open up tank wall area in outside alley area. Also possible opening in basement apartment. 1/20/2000 - Carolyn (managing agent) called and asked Sangesland to call insurance company to brief them on site problem. Contact is Alex Seaman at SRW - 516-496-7600. Mr. Seaman was briefed and will look into environmental contractors. 2/18/2000 Carolyn is no longer working at the managing agent. New contact for this project is Joe Migarth (Spelling???) 4/17/2000 Excavation investigation indicates 2 small holes were found in the sidewalk fill pipe. This could be the source of the problem found in the basement apartment. 4/17/2000 Sangesland went to the site and saw the excavation of the basement area. Matt Stock of GAC was running the environmental cleanup of the site. Sangesland, Mr. Stock and various members of the co-op board, resident managing agent were present. Based on this site visit, the following steps were outlined to solve the problem: 1) The excavated material has been removed from the site and properly disposed of. 2) Pour Biorem into all excavation openings (basement, electric meter room and street excavation)- This material will biologically eat any residual petroleum which was not removed by excavation. 3) Coat all basement edges with epoxy- This will help prevent the movement of any vapors back into the basement area. 4) Install a layer of pea gravel in the open area below the basement floor level. 5) Prior to pouring a new basement floor cement slab, install a passive venting system to remove any residual petroleum vapors from beneath the basement slab. This system will consist of a network of 3 inch slotted PVC piping under the basement slab in the pea gravel layer. The end of this pipe will extend over the top of the interior footing, through the basement wall and out into the exterior vault area. **** Note**** If a problem comes back in the future, a slow speed blower can be attached to this venting system to suck out any vapor buildup in the area under the slab floor. 6) Above the pea gravel a layer of 30 mil plastic will be laid out to offer additional vapor blockage. 7) Above this plastic, a new concrete floor slab will be poured which will be painted with epoxy paint. 8) All openings, cracks and spaces in the floor will be filled and coated with epoxy to restrict future vapor flow. Matt Stock wrote up these notes and submitted them to the DEC in a letter dated 4/28/2000. 7/7/2000 Matt Stock submitted a letter dated 7/5/2000 in which he said all of the work outlined above had been completed. Spill Closed out 7/7/2000

Spill Cause: CALLER STATES THERE IS AN OLD TANK ON SITE AND PRELIMINARY INVESTIGATION REVEALS TANK MAY BE LEAKING

MAP FINDINGS

Map ID
 Direction
 Distance
 Elevation

Site

Database(s)

EDR ID Number
 EPA ID Number

285
West
1/4-1/2
0.452 mi.
2385 ft.

APT. BLDG.
202 RIVERSIDE DR
MANHATTEN, NY

NY LTANKS **S102662829**
NY HIST LTANKS **N/A**

Relative:
Lower

LTANKS:

Actual:
78 ft.

Site ID: 212708
 Spill No: 9612676
 Spill Date: 1/24/1997
 Spill Cause: Tank Overfill
 Spill Source: Institutional, Educational, Gov., Other
 Spill Class: Known release with minimal potential for fire or hazard. DEC Response. Willing Responsible Party. Corrective action taken.
 Spill Closed Dt: 1/24/1997
 Facility Addr2: Not reported
 Cleanup Ceased: Not reported
 Cleanup Meets Standard: False
 SWIS: 3101
 Investigator: SMMARTIN
 Referred To: Not reported
 Reported to Dept: 1/24/1997
 CID: 257
 Water Affected: Not reported
 Spill Notifier: Other
 Last Inspection: Not reported
 Recommended Penalty: Penalty Not Recommended
 UST Involvement: False
 Remediation Phase: 0
 Date Entered In Computer: 1/24/1997
 Spill Record Last Update: 1/27/1997
 Spiller Name: Not reported
 Spiller Company: NEPTUNE CONSTRUCTION CORP
 Spiller Address: Not reported
 Spiller City,St,Zip: MANHATTAN, NY
 Spiller County: 001
 Spiller Contact: Not reported
 Spiller Phone: Not reported
 Spiller Extention: Not reported
 DEC Region: 2
 DER Facility ID: 176221
 Remarks: STORAGE TANK OVERFILL ONTO SIDEWALK - CLEANUP CREW IS CLEANING UP

Material:

Site ID: 212708
 Operable Unit ID: 1040436
 Operable Unit: 01
 Material ID: 341323
 Material Code: 0003
 Material Name: #6 Fuel Oil
 Case No.: Not reported
 Material FA: Petroleum
 Quantity: 20
 Units: Gallons
 Recovered: 20
 Resource Affected: Not reported
 Oxygenate: False

Map ID
Direction
Distance
Elevation

MAP FINDINGS

Site

Database(s)

EDR ID Number
EPA ID Number

APT. BLDG. (Continued)

S102662829

Tank Test:

Site ID: Not reported
Spill Tank Test: Not reported
Tank Number: Not reported
Tank Size: Not reported
Test Method: Not reported
Leak Rate: Not reported
Gross Fail: Not reported
Modified By: Not reported
Last Modified: Not reported
Test Method: Not reported

HIST LTANKS:

Region of Spill: 2
Spill Number: 9612676
Spill Date: 01/24/1997
Spill Time: 12:00
Spill Cause: Tank Overfill
Resource Affectd: On Land
Water Affected: Not reported
Spill Source: Other Non Commercial/Industrial
Spill Class: Known release with minimal potential for fire or hazard. DEC Response.
Willing Responsible Party. Corrective action taken.
Spill Closed Dt: 01/24/97
Cleanup Ceased: / /
Cleanup Meets Standard: False
Investigator: MARTINKAT
Caller Name: Not reported
Caller Agency: Not reported
Caller Phone: Not reported
Caller Extension: Not reported
Notifier Name: Not reported
Notifier Agency: Not reported
Notifier Phone: Not reported
Notifier Extension: Not reported
Reported to Department Date: 01/24/97
Reported to Department Time: 13:07
SWIS: 62
Spiller Contact: Not reported
Spiller Phone: Not reported
Spiller Extention: Not reported
Spiller Name: NEPTUNE CONSTRUCTION CORP
Spiller Address: Not reported
Spiller City,St,Zip: MANHATTEN, NY
Spiller Cleanup Date: / /
Facility Contact: Not reported
Facility Phone: Not reported
Facility Extention: Not reported
Spill Notifier: Other
PBS Number: Not reported
Last Inspection: / /
Recommended Penalty: Penalty Not Recommended
Enforcement Date: / /
Investigation Complete: / /
UST Involvement: False

Map ID
Direction
Distance
Elevation

MAP FINDINGS

Site

Database(s)

EDR ID Number
EPA ID Number

APT. BLDG. (Continued)

S102662829

Date Region Sent Summary to Central Office: / /
Corrective Action Plan Submitted: / /
Date Spill Entered In Computer Data File: 01/24/97
Time Spill Entered In Computer Data File: Not reported
Spill Record Last Update: 01/27/97
Is Updated: False

Tank:

PBS Number: Not reported
Tank Number: Not reported
Tank Size: Not reported
Test Method: Not reported
Leak Rate Failed Tank: Not reported
Gross Leak Rate: Not reported

Material:

Material Class Type: Petroleum
Quantity Spilled: 20
Unkonwn Quantity Spilled: False
Units: Gallons
Quantity Recovered: 20
Unkonwn Quantity Recovered: False
Material: #6 FUEL OIL
Class Type: #6 FUEL OIL
Times Material Entry In File: 2190
CAS Number: Not reported
Last Date: 19940728
DEC Remarks: 2:00PM CALLED CASTLE- LEFT MESSAGE FOR CAREY. 2:30 PM JANICE CALLED BACK TO CONFIRM INFO. CLEANUP IN PROGRESS.
Spill Cause: STORAGE TANK OVERFILL ONTO SIDEWALK - CLEANUP CREW IS CLEANING UP

BO286
South
1/4-1/2
0.452 mi.
2389 ft.

WISE TOWERS
49 WEST 89TH STREET
NEW YORK, NY
Site 1 of 2 in cluster BO

NY LTANKS **U000410821**
NY HIST LTANKS **N/A**
NY HIST UST

Relative:
Higher

LTANKS:

Site ID: 128312
Spill No: 9416405
Spill Date: 3/20/1995
Spill Cause: Tank Overfill
Spill Source: Institutional, Educational, Gov., Other
Spill Class: Known release that creates potential for fire or hazard. DEC Response. Willing Responsible Party. Corrective action taken.
Spill Closed Dt: 5/30/1996
Facility Addr2: Not reported
Cleanup Ceased: Not reported
Cleanup Meets Standard: False
SWIS: 3101
Investigator: HEALY
Referred To: Not reported
Reported to Dept: 3/20/1995
CID: Not reported
Water Affected: Not reported
Spill Notifier: Responsible Party
Last Inspection: Not reported
Recommended Penalty: Penalty Not Recommended

Actual:
110 ft.

Map ID
Direction
Distance
Elevation

MAP FINDINGS

Site

Database(s)

EDR ID Number
EPA ID Number

WISE TOWERS (Continued)

U000410821

UST Involvement: False
Remediation Phase: 0
Date Entered In Computer: 3/20/1995
Spill Record Last Update: 5/30/1996
Spiller Name: Not reported
Spiller Company: NYC HOUSING AUTHORITY
Spiller Address: Not reported
Spiller City,St,Zip: ZZ
Spiller County: 001
Spiller Contact: Not reported
Spiller Phone: Not reported
Spiller Extention: Not reported
DEC Region: 2
DER Facility ID: 110705
Remarks: TRUCK DRIVER WAS INSTRUCTED TO FILL THE WRONG TANK. OIL WAS CONTAINED IN VAULT BUT CONCRETE FLOOR IN VAULT HAD HOLE IN IT-OIL SEEPED INTO GROUND. WINSTON TO REMEDIATE.

Material:
Site ID: 128312
Operable Unit ID: 1013629
Operable Unit: 01
Material ID: 371567
Material Code: 0001
Material Name: #2 Fuel Oil
Case No.: Not reported
Material FA: Petroleum
Quantity: 365
Units: Gallons
Recovered: No
Resource Affected: Not reported
Oxygenate: False

Tank Test:
Site ID: Not reported
Spill Tank Test: Not reported
Tank Number: Not reported
Tank Size: Not reported
Test Method: Not reported
Leak Rate: Not reported
Gross Fail: Not reported
Modified By: Not reported
Last Modified: Not reported
Test Method: Not reported

HIST LTANKS:
Region of Spill: 2
Spill Number: 9416405
Spill Date: 03/20/1995
Spill Time: 10:00
Spill Cause: Tank Overfill
Resource Affectd: On Land
Water Affected: Not reported
Spill Source: Other Non Commercial/Industrial
Spill Class: Known release that creates potential for fire or hazard. DEC Response.

Map ID
Direction
Distance
Elevation

MAP FINDINGS

Site

Database(s)

EDR ID Number
EPA ID Number

WISE TOWERS (Continued)

U000410821

Willing Responsible Party. Corrective action taken.
Spill Closed Dt: 05/30/96
Cleanup Ceased: / /
Cleanup Meets Standard: False
Investigator: HEALY
Caller Name: Not reported
Caller Agency: Not reported
Caller Phone: Not reported
Caller Extension: Not reported
Notifier Name: Not reported
Notifier Agency: Not reported
Notifier Phone: Not reported
Notifier Extension: Not reported
Reported to Department Date: 03/20/95
Reported to Department Time: 10:46
SWIS: 62
Spiller Contact: Not reported
Spiller Phone: Not reported
Spiller Extention: Not reported
Spiller Name: NYC HOUSING AUTHORITY
Spiller Address: Not reported
Spiller City,St,Zip: Not reported
Spiller Cleanup Date: / /
Facility Contact: Not reported
Facility Phone: (212) 306-3142
Facility Extention: Not reported
Spill Notifier: Responsible Party
PBS Number: Not reported
Last Inspection: / /
Recommended Penalty: Penalty Not Recommended
Enforcement Date: / /
Investigation Complete: / /
UST Involvement: False
Date Region Sent Summary to Central Office: / /
Corrective Action Plan Submitted: / /
Date Spill Entered In Computer Data File: 03/20/95
Time Spill Entered In Computer Data File: Not reported
Spill Record Last Update: 05/30/96
Is Updated: False

Tank:

PBS Number: Not reported
Tank Number: Not reported
Tank Size: Not reported
Test Method: Not reported
Leak Rate Failed Tank: Not reported
Gross Leak Rate: Not reported

Material:

Material Class Type: Petroleum
Quantity Spilled: 365
Unkonwn Quantity Spilled: False
Units: Gallons
Quantity Recovered: 0
Unkonwn Quantity Recovered: False
Material: #2 FUEL OIL
Class Type: #2 FUEL OIL

Map ID
Direction
Distance
Elevation

MAP FINDINGS

Site

Database(s)

EDR ID Number
EPA ID Number

WISE TOWERS (Continued)

U000410821

Times Material Entry In File: 24464
CAS Number: Not reported
Last Date: 19941207
DEC Remarks: Spill number closed out following operation of a vapor recovery system at the site from April 1995 through March 1996. Air sample were taken approximately monthly, and indicated progressive removal of all petroleum vapors from the subsurface. Final monitoring with HNu meter on March 13 showed no vapors.
Spill Cause: TRUCK DRIVER WAS INSTRUCTED TO FILL THE WRONG TANK. OIL WAS CONTAINED IN VAULT BUT CONCRETE FLOOR IN VAULT HAD HOLE IN IT-OIL SEEPED INTO GROUND. WINSTON TO REMEDIATE.

HIST UST:

PBS Number: 2-475351
SPDES Number: Not reported
Emergency Contact: EMERGENCY SERVICE SQUAD
Emergency Telephone: (212) 289-3940
Operator: RAFAEL VELEZ
Operator Telephone: (212) 306-3142
Owner Name: NYC HOUSING AUTHORITY
Owner Address: 250 BROADWAY
Owner City,St,Zip: NEW YORK, NY 10007
Owner Telephone: (212) 306-3142
Owner Type: Local Government
Owner Subtype: 51
Mailing Name: NYC HOUSING AUTHORITY
Mailing Address: 250 BROADWAY
Mailing Address 2: 16TH FLOOR - REMEDIATION SECTION
Mailing City,St,Zip: NEW YORK, NY 10007
Mailing Contact: FRANK OCELLO
Mailing Telephone: (212) 306-3142
Owner Mark: First Owner
Facility Status: 1 - Active PBS facility, i.e. total capacity of the PBS tanks is greater than 1,100 gallons, regardless if Subpart 360-14 tanks exist or not at the facility.
Facility Addr2: 49 WEST 89TH STREET
SWIS ID: 6201
Old PBS Number: Not reported
Facility Type: APARTMENT BUILDING
Inspected Date: Not reported
Inspector: Not reported
Inspection Result: Not reported
Federal ID: Not reported
Certification Flag: False
Certification Date: 10/29/1999
Expiration Date: 03/28/2004
Renew Flag: False
Renewal Date: Not reported
Total Capacity: 2000
FAMT: True
Facility Screen: No Missing Data
Owner Screen: Minor Data Missing
Tank Screen: Minor Data Missing
Dead Letter: False
CBS Number: Not reported
Town or City: NEW YORK CITY
County Code: 62
Town or City: 01

Map ID
Direction
Distance
Elevation

MAP FINDINGS

Site

Database(s)

EDR ID Number
EPA ID Number

WISE TOWERS (Continued)

U000410821

Region: 2

Tank Id: 001
Tank Location: UNDERGROUND, VAULTED, WITH ACCESS
Tank Status: In Service
Install Date: 19680601
Capacity (gals): 1000
Product Stored: NOS 1,2, OR 4 FUEL OIL
Tank Type: Steel/carbon steel
Tank Internal: Not reported
Tank External: Not reported
Pipe Location: Not reported
Pipe Type: STEEL/IRON
Pipe Internal: Not reported
Pipe External: Wrapped (Piping)
Second Containment: None
Leak Detection: None
Overfill Prot: Product Level Gauge
Dispenser: Suction
Date Tested: Not reported
Next Test Date: Not reported
Missing Data for Tank: Minor Data Missing
Date Closed: Not reported
Test Method: Not reported
Deleted: False
Updated: True
Lat/long: Not reported

Tank Id: 002
Tank Location: UNDERGROUND, VAULTED, WITH ACCESS
Tank Status: In Service
Install Date: 19680601
Capacity (gals): 1000
Product Stored: NOS 1,2, OR 4 FUEL OIL
Tank Type: Steel/carbon steel
Tank Internal: Not reported
Tank External: Not reported
Pipe Location: Not reported
Pipe Type: STEEL/IRON
Pipe Internal: Not reported
Pipe External: Wrapped (Piping)
Second Containment: None
Leak Detection: None
Overfill Prot: Product Level Gauge
Dispenser: Suction
Date Tested: Not reported
Next Test Date: Not reported
Missing Data for Tank: Minor Data Missing
Date Closed: Not reported
Test Method: Not reported
Deleted: False
Updated: True
Lat/long: Not reported

Map ID
 Direction
 Distance
 Elevation

MAP FINDINGS

Site

Database(s)

EDR ID Number
 EPA ID Number

BO287
South
1/4-1/2
0.460 mi.
2428 ft.

39 WEST 89TH STREET
39 WEST 89TH STREET
MANHATTAN, NY
Site 2 of 2 in cluster BO

NY LTANKS **S100494524**
NY HIST LTANKS **N/A**
NY Spills
NY Hist Spills

Relative:
Higher

LTANKS:

Actual:
112 ft.

Site ID: 298976
 Spill No: 9210925
 Spill Date: 12/21/1992
 Spill Cause: Tank Overfill
 Spill Source: Private Dwelling
 Spill Class: Known release with minimal potential for fire or hazard. DEC Response. Willing Responsible Party. Corrective action taken.
 Spill Closed Dt: 12/21/1992
 Facility Addr2: Not reported
 Cleanup Ceased: 12/21/1992
 Cleanup Meets Standard: True
 SWIS: 3101
 Investigator: WILSON
 Referred To: Not reported
 Reported to Dept: 12/21/1992
 CID: Not reported
 Water Affected: Not reported
 Spill Notifier: Other
 Last Inspection: Not reported
 Recommended Penalty: Penalty Not Recommended
 UST Involvement: False
 Remediation Phase: 0
 Date Entered In Computer: 12/22/1992
 Spill Record Last Update: 9/30/2004
 Spiller Name: Not reported
 Spiller Company: Not reported
 Spiller Address: Not reported
 Spiller City,St,Zip: ***Update***, ZZ
 Spiller County: 001
 Spiller Contact: Not reported
 Spiller Phone: Not reported
 Spiller Extention: Not reported
 DEC Region: 2
 DER Facility ID: 241882
 Remarks: AS DRIVER WAS DISCONNECTING NOZZLE OIL CAME OUT VENT-SOIL AREA-SUCMN TO CLEAN-UP SPILL-CLEANED UP

Material:

Site ID: 298976
 Operable Unit ID: 975086
 Operable Unit: 01
 Material ID: 404360
 Material Code: 0001
 Material Name: #2 Fuel Oil
 Case No.: Not reported
 Material FA: Petroleum
 Quantity: 1
 Units: Gallons
 Recovered: No
 Resource Affected: Not reported
 Oxygenate: False

Map ID
Direction
Distance
Elevation

MAP FINDINGS

Site

Database(s)

EDR ID Number
EPA ID Number

39 WEST 89TH STREET (Continued)

S100494524

Tank Test:

Site ID: Not reported
Spill Tank Test: Not reported
Tank Number: Not reported
Tank Size: Not reported
Test Method: Not reported
Leak Rate: Not reported
Gross Fail: Not reported
Modified By: Not reported
Last Modified: Not reported
Test Method: Not reported

HIST LTANKS:

Region of Spill: 2
Spill Number: 9210925
Spill Date: 12/21/1992
Spill Time: 14:00
Spill Cause: Tank Overfill
Resource Affectd: On Land
Water Affected: Not reported
Spill Source: Private Dwelling
Spill Class: Known release with minimal potential for fire or hazard. DEC Response.
Willing Responsible Party. Corrective action taken.
Spill Closed Dt: 12/21/92
Cleanup Ceased: 12/21/92
Cleanup Meets Standard: True
Investigator: WILSON
Caller Name: Not reported
Caller Agency: Not reported
Caller Phone: Not reported
Caller Extension: Not reported
Notifier Name: Not reported
Notifier Agency: Not reported
Notifier Phone: Not reported
Notifier Extension: Not reported
Reported to Department Date: 12/21/92
Reported to Department Time: 15:05
SWIS: 62
Spiller Contact: Not reported
Spiller Phone: Not reported
Spiller Extention: Not reported
Spiller Name: Not reported
Spiller Address: Not reported
Spiller City,St,Zip: Not reported
Spiller Cleanup Date: / /
Facility Contact: Not reported
Facility Phone: Not reported
Facility Extention: Not reported
Spill Notifier: Other
PBS Number: Not reported
Last Inspection: / /
Recommended Penalty: Penalty Not Recommended
Enforcement Date: / /
Investigation Complete: / /
UST Involvement: False

Map ID
Direction
Distance
Elevation

MAP FINDINGS

Site

Database(s)

EDR ID Number
EPA ID Number

39 WEST 89TH STREET (Continued)

S100494524

Date Region Sent Summary to Central Office: / /
Corrective Action Plan Submitted: / /
Date Spill Entered In Computer Data File: 12/22/92
Time Spill Entered In Computer Data File: Not reported
Spill Record Last Update: / /
Is Updated: False

Tank:

PBS Number: Not reported
Tank Number: Not reported
Tank Size: Not reported
Test Method: Not reported
Leak Rate Failed Tank: Not reported
Gross Leak Rate: Not reported

Material:

Material Class Type: Petroleum
Quantity Spilled: 1
Unkonwn Quantity Spilled: False
Units: Gallons
Quantity Recovered: 0
Unkonwn Quantity Recovered: False
Material: #2 FUEL OIL
Class Type: #2 FUEL OIL
Times Material Entry In File: 24464
CAS Number: Not reported
Last Date: 19941207
DEC Remarks: Not reported
Spill Cause: AS DRIVER WAS DISCONNECTING NOZZLE OIL CAME OUT VENT-SOIL AREA-SUCMN TO CLEAN-UP SPILL-CLEANED UP

NY Spills:

Site ID: 298977
Facility Addr2: Not reported
Facility ID: 9311832
Spill Number: 9311832
Facility Type: ER
SWIS: 3101
Investigator: KSTANG
Referred To: Not reported
Spill Date: 1/6/1994
Reported to Dept: 1/6/1994
CID: Not reported
Spill Cause: Human Error
Water Affected: Not reported
Spill Source: Private Dwelling
Spill Notifier: Responsible Party
Cleanup Ceased: 1/6/1994
Cleanup Meets Std: True
Last Inspection: Not reported
Recommended Penalty: Penalty Not Recommended
UST Trust: False
Spill Class: Known release with minimal potential for fire or hazard. DEC Response. Willing Responsible Party. Corrective action taken.
Spill Closed Dt: 1/6/1994
Remediation Phase: 0
Date Entered In Computer: 1/7/1994

Map ID
Direction
Distance
Elevation

MAP FINDINGS

Site

Database(s)

EDR ID Number
EPA ID Number

39 WEST 89TH STREET (Continued)

S100494524

Spill Record Last Update: 9/30/2004
Spiller Name: Not reported
Spiller Company: PETRO
Spiller Address: 3616 19TH AVENUE
Spiller City,St,Zip: ASTORIA, NY 11105
Spiller Company: 001
Contact Name: Not reported
Contact Phone: Not reported
DEC Region: 2
DER Facility ID: 241882
DEC Memo: Prior to Sept, 2004 data translation this spill Lead_DEC Field was "TANG"
Remarks: WHILE PUMPING OIL - LITTLE CAME OUT OF VENT. SPEEDY DRY WILL BE USED.

Material:

Site ID: 298977
Operable Unit ID: 993845
Operable Unit: 01
Material ID: 390844
Material Code: 0001
Material Name: #2 Fuel Oil
Case No.: Not reported
Material FA: Petroleum
Quantity: 1
Units: Gallons
Recovered: No
Resource Affected: Not reported
Oxygenate: False

Tank Test:

Site ID: Not reported
Spill Tank Test: Not reported
Tank Number: Not reported
Tank Size: Not reported
Test Method: Not reported
Leak Rate: Not reported
Gross Fail: Not reported
Modified By: Not reported
Last Modified: Not reported
Test Method: Not reported

NY Hist Spills:

Region of Spill: 2
Spill Number: 9311832
Investigator: TANG
Caller Name: Not reported
Caller Agency: Not reported
Caller Phone: Not reported
Notifier Name: Not reported
Notifier Agency: Not reported
Notifier Phone: Not reported
Spill Date/Time: 01/06/1994 09:00
Reported to Dept Date/Time: 01/06/94 09:54
SWIS: 62
Spiller Name: PETRO
Spiller Contact: Not reported

Map ID
Direction
Distance
Elevation

MAP FINDINGS

Site

Database(s)

EDR ID Number
EPA ID Number

39 WEST 89TH STREET (Continued)

S100494524

Spiller Phone: Not reported
Spiller Address: 3616 19TH AVENUE
Spiller City,St,Zip: ASTORIA, NY 11105
Spill Cause: Human Error
Reported to Dept: On Land
Water Affected: Not reported
Spill Source: 09
Spill Notifier: Responsible Party
PBS Number: Not reported
Cleanup Ceased: 01/06/94
Cleanup Meets Std: True
Last Inspection: / /
Recommended Penalty: Penalty Not Recommended
Spiller Cleanup Dt: / /
Enforcement Date: / /
Invstgn Complete: / /
UST Involvement: False
Spill Class: Known release with minimal potential for fire or hazard. DEC Response.
Willing Responsible Party. Corrective action taken.
Spill Closed Dt: 01/06/94
Corrective Action Plan Submitted: / /
Date Region Sent Summary to Central Office: / /
Date Spill Entered In Computer Data File: 01/07/94
Date Spill Entered In Computer Data File: Not reported
Update Date: / /
Is Updated: False

Tank:
PBS Number: Not reported
Tank Number: Not reported
Tank Size: Not reported
Test Method: Not reported
Leak Rate Failed Tank: Not reported
Gross Leak Rate: Not reported

Material:
Material Class Type: Petroleum
Quantity Spilled: 1
Unkonwn Quantity Spilled: False
Units: Gallons
Quantity Recovered: 0
Unkonwn Quantity Recovered: False
Material: #2 FUEL OIL
Class Type: #2 FUEL OIL
Times Material Entry In File: 24464
CAS Number: Not reported
Last Date: 19941207
DEC Remarks: Not reported
Remark: WHILE PUMPING OIL - LITTLE CAME OUT OF VENT. SPEEDY DRY WILL BE USED.

Map ID
Direction
Distance
Elevation

MAP FINDINGS

Site

Database(s)

EDR ID Number
EPA ID Number

288
NE
1/4-1/2
0.472 mi.
2492 ft.

21 W. 106TH ST
MANHATTEN, NY

NY LTANKS S104620035
NY HIST LTANKS N/A

Relative:
Lower

LTANKS:

Actual:
81 ft.

Site ID: 181162
Spill No: 9814763
Spill Date: 3/11/1999
Spill Cause: Tank Overfill
Spill Source: Private Dwelling
Spill Class: Known release with minimal potential for fire or hazard. DEC Response.
Willing Responsible Party. Corrective action taken.
Spill Closed Dt: 3/11/1999
Facility Addr2: Not reported
Cleanup Ceased: Not reported
Cleanup Meets Standard: False
SWIS: 3101
Investigator: SMMARTIN
Referred To: Not reported
Reported to Dept: 3/11/1999
CID: 257
Water Affected: Not reported
Spill Notifier: Responsible Party
Last Inspection: Not reported
Recommended Penalty: Penalty Not Recommended
UST Involvement: False
Remediation Phase: 0
Date Entered In Computer: 3/11/1999
Spill Record Last Update: 3/12/1999
Spiller Name: JIM CAREY
Spiller Company: CASTLE OIL CORP
Spiller Address: 290 LOCUST AVE
Spiller City,St,Zip: BRONX, NY 10454-001
Spiller County: 001
Spiller Contact: JIM CAREY
Spiller Phone: (718) 579-3414
Spiller Extention: Not reported
DEC Region: 2
DER Facility ID: 151948
Remarks: tank overfill caller thinks it might be because of defective equipment - cleanup crew on the way

Material:

Site ID: 181162
Operable Unit ID: 1075793
Operable Unit: 01
Material ID: 311437
Material Code: 0001
Material Name: #2 Fuel Oil
Case No.: Not reported
Material FA: Petroleum
Quantity: 10
Units: Gallons
Recovered: No
Resource Affected: Not reported
Oxygenate: False

Map ID
Direction
Distance
Elevation

MAP FINDINGS

Site

Database(s)

EDR ID Number
EPA ID Number

(Continued)

S104620035

Tank Test:

Site ID: Not reported
Spill Tank Test: Not reported
Tank Number: Not reported
Tank Size: Not reported
Test Method: Not reported
Leak Rate: Not reported
Gross Fail: Not reported
Modified By: Not reported
Last Modified: Not reported
Test Method: Not reported

HIST LTANKS:

Region of Spill: 2
Spill Number: 9814763
Spill Date: 03/11/1999
Spill Time: 15:30
Spill Cause: Tank Overfill
Resource Affectd: On Land
Water Affected: Not reported
Spill Source: Private Dwelling
Spill Class: Known release with minimal potential for fire or hazard. DEC Response.
Willing Responsible Party. Corrective action taken.
Spill Closed Dt: 03/11/99
Cleanup Ceased: / /
Cleanup Meets Standard: False
Investigator: MARTINKAT
Caller Name: Not reported
Caller Agency: Not reported
Caller Phone: Not reported
Caller Extension: Not reported
Notifier Name: Not reported
Notifier Agency: Not reported
Notifier Phone: Not reported
Notifier Extension: Not reported
Reported to Department Date: 03/11/99
Reported to Department Time: 15:51
SWIS: 62
Spiller Contact: JIM CAREY
Spiller Phone: (718) 579-3414
Spiller Extention: Not reported
Spiller Name: CASTLE OIL CORP
Spiller Address: 290 LOCUST AVE
Spiller City,St,Zip: BRONX, NY 10454-
Spiller Cleanup Date: / /
Facility Contact: JIM CAREY
Facility Phone: (718) 579-3408
Facility Extention: Not reported
Spill Notifier: Responsible Party
PBS Number: Not reported
Last Inspection: / /
Recommended Penalty: Penalty Not Recommended
Enforcement Date: / /
Investigation Complete: / /
UST Involvement: False

Map ID
Direction
Distance
Elevation

MAP FINDINGS

Site

Database(s)

EDR ID Number
EPA ID Number

(Continued)

S104620035

Date Region Sent Summary to Central Office: / /
Corrective Action Plan Submitted: / /
Date Spill Entered In Computer Data File: 03/11/99
Time Spill Entered In Computer Data File: Not reported
Spill Record Last Update: 03/12/99
Is Updated: False

Tank:

PBS Number: Not reported
Tank Number: Not reported
Tank Size: Not reported
Test Method: Not reported
Leak Rate Failed Tank: Not reported
Gross Leak Rate: Not reported

Material:

Material Class Type: Petroleum
Quantity Spilled: 10
Unkonwn Quantity Spilled: False
Units: Gallons
Quantity Recovered: 0
Unkonwn Quantity Recovered: False
Material: #2 FUEL OIL
Class Type: #2 FUEL OIL
Times Material Entry In File: 24464
CAS Number: Not reported
Last Date: 19941207
DEC Remarks: Not reported
Spill Cause: tank overfill caller thinks it might be because of defective equipment -
cleanup crew on the way

289
WSW
1/4-1/2
0.475 mi.
2509 ft.

312 WEST 90TH ST/MANH
312 WEST 90TH STREET
NEW YORK CITY, NY

NY LTANKS S104275600
NY HIST LTANKS N/A

Relative:
Lower

LTANKS:

Actual:
81 ft.

Site ID: 293005
Spill No: 9007259
Spill Date: 10/2/1990
Spill Cause: Tank Overfill
Spill Source: Commercial/Industrial
Spill Class: Not reported
Spill Closed Dt: 10/2/1990
Facility Addr2: Not reported
Cleanup Ceased: 10/2/1990
Cleanup Meets Standard: True
SWIS: 3101
Investigator: SIGONA
Referred To: Not reported
Reported to Dept: 10/2/1990
CID: Not reported
Water Affected: Not reported
Spill Notifier: Responsible Party
Last Inspection: Not reported
Recommended Penalty: Penalty Not Recommended
UST Involvement: False

Map ID
Direction
Distance
Elevation

MAP FINDINGS

Site

Database(s)

EDR ID Number
EPA ID Number

312 WEST 90TH ST/MANH (Continued)

S104275600

Remediation Phase: 0
Date Entered In Computer: 10/10/1990
Spill Record Last Update: 9/30/2004
Spiller Name: Not reported
Spiller Company: BAERENKLAU
Spiller Address: Not reported
Spiller City,St,Zip: ZZ
Spiller County: 001
Spiller Contact: Not reported
Spiller Phone: Not reported
Spiller Extention: Not reported
DEC Region: 2
DER Facility ID: 274438
Remarks: SOMETHING STUCK IN VENT, OIL CAME OUT, SPILL CLEANED UP.

Material:

Site ID: 293005
Operable Unit ID: 947779
Operable Unit: 01
Material ID: 434679
Material Code: 0001
Material Name: #2 Fuel Oil
Case No.: Not reported
Material FA: Petroleum
Quantity: 1
Units: Gallons
Recovered: No
Resource Affected: Not reported
Oxygenate: False

Tank Test:

Site ID: Not reported
Spill Tank Test: Not reported
Tank Number: Not reported
Tank Size: Not reported
Test Method: Not reported
Leak Rate: Not reported
Gross Fail: Not reported
Modified By: Not reported
Last Modified: Not reported
Test Method: Not reported

HIST LTANKS:

Region of Spill: 2
Spill Number: 9007259
Spill Date: 10/02/1990
Spill Time: 15:15
Spill Cause: Tank Overfill
Resource Affectd: On Land
Water Affected: Not reported
Spill Source: Other Commercial/Industrial
Spill Class: Not reported
Spill Closed Dt: 10/02/90
Cleanup Ceased: 10/02/90
Cleanup Meets Standard: True

Map ID
Direction
Distance
Elevation

MAP FINDINGS

Site

Database(s)

EDR ID Number
EPA ID Number

312 WEST 90TH ST/MANH (Continued)

S104275600

Investigator: SIGONA
Caller Name: Not reported
Caller Agency: Not reported
Caller Phone: Not reported
Caller Extension: Not reported
Notifier Name: Not reported
Notifier Agency: Not reported
Notifier Phone: Not reported
Notifier Extension: Not reported
Reported to Department Date: 10/02/90
Reported to Department Time: 15:57
SWIS: 62
Spiller Contact: Not reported
Spiller Phone: Not reported
Spiller Extention: Not reported
Spiller Name: BAERENKLAU
Spiller Address: Not reported
Spiller City,St,Zip: Not reported
Spiller Cleanup Date: / /
Facility Contact: Not reported
Facility Phone: Not reported
Facility Extention: Not reported
Spill Notifier: Responsible Party
PBS Number: Not reported
Last Inspection: / /
Recommended Penalty: Penalty Not Recommended
Enforcement Date: / /
Investigation Complete: / /
UST Involvement: False
Date Region Sent Summary to Central Office: / /
Corrective Action Plan Submitted: / /
Date Spill Entered In Computer Data File: 10/10/90
Time Spill Entered In Computer Data File: Not reported
Spill Record Last Update: / /
Is Updated: False

Tank:

PBS Number: Not reported
Tank Number: Not reported
Tank Size: Not reported
Test Method: Not reported
Leak Rate Failed Tank: Not reported
Gross Leak Rate: Not reported

Material:

Material Class Type: Petroleum
Quantity Spilled: 1
Unkonwn Quantity Spilled: False
Units: Gallons
Quantity Recovered: 0
Unkonwn Quantity Recovered: False
Material: #2 FUEL OIL
Class Type: #2 FUEL OIL
Times Material Entry In File: 24464
CAS Number: Not reported
Last Date: 19941207
DEC Remarks: Not reported

Map ID
Direction
Distance
Elevation

MAP FINDINGS

Site

Database(s)

EDR ID Number
EPA ID Number

312 WEST 90TH ST/MANH (Continued)

S104275600

Spill Cause: SOMETHING STUCK IN VENT, OIL CAME OUT, SPILL CLEANED UP.

BP290
SW
1/4-1/2
0.488 mi.
2575 ft.

205 W 88TH ST/MANHATTAN
205 WEST 88TH STREET
NEW YORK CITY, NY

NY LTANKS
NY HIST LTANKS

S104275605
N/A

Site 1 of 2 in cluster BP

Relative:
Higher

LTANKS:

Actual:
93 ft.

Site ID: 123211
Spill No: 9007713
Spill Date: 10/12/1990
Spill Cause: Tank Failure
Spill Source: Commercial/Industrial
Spill Class: Not reported
Spill Closed Dt: 1/2/1991
Facility Addr2: Not reported
Cleanup Ceased: 1/2/1991
Cleanup Meets Standard: True
SWIS: 3101
Investigator: O'DOWD
Referred To: Not reported
Reported to Dept: 10/15/1990
CID: Not reported
Water Affected: Not reported
Spill Notifier: Other
Last Inspection: Not reported
Recommended Penalty: Penalty Not Recommended
UST Involvement: False
Remediation Phase: 0
Date Entered In Computer: 1/7/1991
Spill Record Last Update: 11/29/2002
Spiller Name: Not reported
Spiller Company: RUCKMAN MGNT
Spiller Address: Not reported
Spiller City,St,Zip: ZZ
Spiller County: 001
Spiller Contact: Not reported
Spiller Phone: Not reported
Spiller Extention: Not reported
DEC Region: 2
DER Facility ID: 106806
Remarks: OWNER OF TANK (4K) NOTIFIED A L EASTMOND, SERVICEMAN DISCOVERED POROUS BOTTOM, BASEMENT HAS SUMP & DRAIN, BASEMENT PUMPED & CLEANED, ALL CONTAMINATED MATERIALS REMOVED.

Material:

Site ID: 123211
Operable Unit ID: 945032
Operable Unit: 01
Material ID: 431559
Material Code: 0003
Material Name: #6 Fuel Oil
Case No.: Not reported
Material FA: Petroleum
Quantity: 1200
Units: Gallons

Map ID
Direction
Distance
Elevation

MAP FINDINGS

Site

Database(s)

EDR ID Number
EPA ID Number

205 W 88TH ST/MANHATTAN (Continued)

S104275605

Recovered: No
Resource Affected: Not reported
Oxygenate: False

Tank Test:

Site ID: Not reported
Spill Tank Test: Not reported
Tank Number: Not reported
Tank Size: Not reported
Test Method: Not reported
Leak Rate: Not reported
Gross Fail: Not reported
Modified By: Not reported
Last Modified: Not reported
Test Method: Not reported

HIST LTANKS:

Region of Spill: 2
Spill Number: 9007713
Spill Date: 10/12/1990
Spill Time: 10:00
Spill Cause: Tank Failure
Resource Affectd: On Land
Water Affected: Not reported
Spill Source: Other Commercial/Industrial
Spill Class: Not reported
Spill Closed Dt: 01/02/91
Cleanup Ceased: 01/02/91
Cleanup Meets Standard: True
Investigator: O'DOWD
Caller Name: Not reported
Caller Agency: Not reported
Caller Phone: Not reported
Caller Extension: Not reported
Notifier Name: Not reported
Notifier Agency: Not reported
Notifier Phone: Not reported
Notifier Extension: Not reported
Reported to Department Date: 10/15/90
Reported to Department Time: 12:26
SWIS: 62
Spiller Contact: Not reported
Spiller Phone: Not reported
Spiller Extention: Not reported
Spiller Name: RUCKMAN MGNT
Spiller Address: Not reported
Spiller City,St,Zip: Not reported
Spiller Cleanup Date: / /
Facility Contact: Not reported
Facility Phone: (212) 799-2812
Facility Extention: Not reported
Spill Notifier: Other
PBS Number: Not reported
Last Inspection: / /
Recommended Penalty: Penalty Not Recommended

Map ID
Direction
Distance
Elevation

MAP FINDINGS

Site

Database(s)

EDR ID Number
EPA ID Number

205 W 88TH ST/MANHATTAN (Continued)

S104275605

Enforcement Date: / /
Investigation Complete: / /
UST Involvement: False
Date Region Sent Summary to Central Office: / /
Corrective Action Plan Submitted: / /
Date Spill Entered In Computer Data File: 01/07/91
Time Spill Entered In Computer Data File: Not reported
Spill Record Last Update: / /
Is Updated: False

Tank:

PBS Number: Not reported
Tank Number: Not reported
Tank Size: Not reported
Test Method: Not reported
Leak Rate Failed Tank: Not reported
Gross Leak Rate: Not reported

Material:

Material Class Type: Petroleum
Quantity Spilled: 1200
Unkonwn Quantity Spilled: False
Units: Gallons
Quantity Recovered: 0
Unkonwn Quantity Recovered: False
Material: #6 FUEL OIL
Class Type: #6 FUEL OIL
Times Material Entry In File: 2190
CAS Number: Not reported
Last Date: 19940728
DEC Remarks: 01/02/90: TANK WILL BE REPAIRED BY A L EASTMOND. 10/10/95: This is additional information about material spilled from the translation of the old spill file: WATER/OIL EMULSION.
Spill Cause: OWNER OF TANK 4K) NOTIFIED A L EASTMOND, SERVICEMAN DISCOVERED POROUS BOTTOM, BASEMENT HAS SUMP DRAIN, BASEMENT PUMPED CLEANED, ALL CONTAMINATED MATERIALS REMOVED.

BP291
SW
1/4-1/2
0.488 mi.
2575 ft.

205 WEST 88TH ST
205 WEST 88TH ST
MANHATTAN, NY
Site 2 of 2 in cluster BP

NY LTANKS S102672753
NY HIST LTANKS N/A

Relative:
Higher

LTANKS:

Site ID: 161086
Spill No: 9412865
Spill Date: 12/27/1994
Spill Cause: Tank Overfill
Spill Source: Tank Truck
Spill Class: Known release with minimal potential for fire or hazard. DEC Response. Willing Responsible Party. Corrective action taken.
Spill Closed Dt: 12/27/1994
Facility Addr2: Not reported
Cleanup Ceased: 12/27/1994
Cleanup Meets Standard: True
SWIS: 3101
Investigator: SMMARTIN
Referred To: Not reported

Actual:
93 ft.

Map ID
Direction
Distance
Elevation

MAP FINDINGS

Site

Database(s)

EDR ID Number
EPA ID Number

205 WEST 88TH ST (Continued)

S102672753

Reported to Dept: 12/27/1994
CID: Not reported
Water Affected: Not reported
Spill Notifier: Responsible Party
Last Inspection: Not reported
Recommended Penalty: Penalty Not Recommended
UST Involvement: False
Remediation Phase: 0
Date Entered In Computer: 2/21/1995
Spill Record Last Update: 9/30/2004
Spiller Name: Not reported
Spiller Company: UNKNOWN
Spiller Address: Not reported
Spiller City,St,Zip: NY
Spiller County: 999
Spiller Contact: Not reported
Spiller Phone: Not reported
Spiller Extention: Not reported
DEC Region: 2
DER Facility ID: 136000
Remarks: STORAGE TANK OVERFILL IN PROCESS OF GETTING CLEANUP CREW

Material:

Site ID: 161086
Operable Unit ID: 1006478
Operable Unit: 01
Material ID: 375149
Material Code: 0003
Material Name: #6 Fuel Oil
Case No.: Not reported
Material FA: Petroleum
Quantity: 15
Units: Gallons
Recovered: No
Resource Affected: Not reported
Oxygenate: False

Tank Test:

Site ID: Not reported
Spill Tank Test: Not reported
Tank Number: Not reported
Tank Size: Not reported
Test Method: Not reported
Leak Rate: Not reported
Gross Fail: Not reported
Modified By: Not reported
Last Modified: Not reported
Test Method: Not reported

HIST LTANKS:

Region of Spill: 2
Spill Number: 9412865
Spill Date: 12/27/1994
Spill Time: 12:15
Spill Cause: Tank Overfill

Map ID
Direction
Distance
Elevation

MAP FINDINGS

Site

Database(s)

EDR ID Number
EPA ID Number

205 WEST 88TH ST (Continued)

S102672753

Resource Affectd: On Land
Water Affected: Not reported
Spill Source: Tank Truck
Spill Class: Known release with minimal potential for fire or hazard. DEC Response.
Willing Responsible Party. Corrective action taken.
Spill Closed Dt: 12/27/94
Cleanup Ceased: 12/27/94
Cleanup Meets Standard: True
Investigator: MARTINKAT
Caller Name: Not reported
Caller Agency: Not reported
Caller Phone: Not reported
Caller Extension: Not reported
Notifier Name: Not reported
Notifier Agency: Not reported
Notifier Phone: Not reported
Notifier Extension: Not reported
Reported to Department Date: 12/27/94
Reported to Department Time: 12:30
SWIS: 62
Spiller Contact: Not reported
Spiller Phone: Not reported
Spiller Extention: Not reported
Spiller Name: UNKNOWN
Spiller Address: Not reported
Spiller City,St,Zip: Not reported
Spiller Cleanup Date: / /
Facility Contact: Not reported
Facility Phone: Not reported
Facility Extention: Not reported
Spill Notifier: Responsible Party
PBS Number: Not reported
Last Inspection: / /
Recommended Penalty: Penalty Not Recommended
Enforcement Date: / /
Investigation Complete: / /
UST Involvement: False
Date Region Sent Summary to Central Office: / /
Corrective Action Plan Submitted: / /
Date Spill Entered In Computer Data File: 02/21/95
Time Spill Entered In Computer Data File: Not reported
Spill Record Last Update: / /
Is Updated: False

Tank:

PBS Number: Not reported
Tank Number: Not reported
Tank Size: Not reported
Test Method: Not reported
Leak Rate Failed Tank: Not reported
Gross Leak Rate: Not reported

Material:

Material Class Type: Petroleum
Quantity Spilled: 15
Unkonwn Quantity Spilled: False
Units: Gallons

Map ID
Direction
Distance
Elevation

MAP FINDINGS

Site

Database(s)

EDR ID Number
EPA ID Number

205 WEST 88TH ST (Continued)

S102672753

Quantity Recovered: 0
Unkonwn Quantity Recovered: False
Material: #6 FUEL OIL
Class Type: #6 FUEL OIL
Times Material Entry In File: 2190
CAS Number: Not reported
Last Date: 19940728
DEC Remarks: Not reported
Spill Cause: STORAGE TANK OVERFILL IN PROCESS OF GETTING CLEANUP CREW

Count: 20 records.

ORPHAN SUMMARY

City	EDR ID	Site Name	Site Address	Zip	Database(s)
NEW YORK	1000441929	RODAV CLEANERS	982 AMSTERDAM AVE	10025	FINDS,MANIFEST,RCRA-NLR
NEW YORK	1001028335	NYC PARKS AND REC 86TH STREET	86TH ST TRAVERSE RD CENTRAL PK	10024	FINDS,RCRA-NLR,MANIFEST
NEW YORK	1004761993	NYCDEP - SHAFT 11B	120TH ST E OF AMSTERDAM AVE	10027	FINDS,RCRA-NLR
NEW YORK	1004761995	NYCDEP - SHAFT 12B	COLUMBUS AVE & W 101ST ST	10025	FINDS,RCRA-NLR
NEW YORK	1007112504	NYCTA	97TH ST TO 87TH ST 2ND AVE	10128	RCRA-CESQG,MANIFEST
NEW YORK	1007123936	NYCTA-2ND AVE 97TH TO 87TH STREET	2ND AVE FROM 97TH -87TH STREET	10128	FINDS
NEW YORK	1007206856	CONSOLIDATED EDISON	V8672-LEX AVE & E 97TH ST		RCRA-NLR,MANIFEST
NEW YORK	1007207199	CONSOLIDATED EDISON	V5993-AMSTERDAM & W 88TH ST	10027	RCRA-NLR,MANIFEST
NEW YORK	1007207402	CONSOLIDATED EDISON	V8233-AMSTERDAM AVE		RCRA-NLR,MANIFEST
NEW YORK	1007207480	CONSOLIDATED EDISON	V4793-E 97TH ST & YORK AVE		RCRA-NLR,MANIFEST
MANHATTAN	1007820883	NYC-DOS WEST 59TH ST MTS	W 59 ST & WEST SIDE HIGHWAY	10028	FINDS
NEW YORK	1012187135	NYSDOT BIN 2229339	RTE 907V OVER ST CLAIR PLACE	10027	RCRA-LQG
NEW YORK	92263314	INTERSTATE I 295 WEST BOUND	INTERSTATE I 295 WEST BOUND		ERNS
NEW YORK	92283202	PIERS 35-40 WEST SIDE HWY AND	PIERS 35-40 WEST SIDE HWY AND		ERNS
NEW YORK	93348656	WEST SIDE HWY	WEST SIDE HWY		ERNS
MANHATTAN	S108984430	LOT 3,TAXBLOCK 1998	2307 JOE DIMAGGIO HIGHWAY	10027	E DESIGNATION
MANHATTAN	S108984449	LOT 61,TAXBLOCK 1997	2293 JOE DIMAGGIO HIGHWAY	10027	E DESIGNATION
NEW YORK	S109064422	BELL ATLANTIC NY	30TH ST & WESTSIDE HWY SE MANH		MANIFEST
NEW YORK	S109064446	BELL ATLANTIC NY	W 31ST ST & WESTSIDE HWY MANHL		MANIFEST
NEW YORK	S109942993	59TH GENERATION STATION	59TH ST OFF THE WEST SIDE HIGH		SPILLS

GOVERNMENT RECORDS SEARCHED / DATA CURRENCY TRACKING

To maintain currency of the following federal and state databases, EDR contacts the appropriate governmental agency on a monthly or quarterly basis, as required.

Number of Days to Update: Provides confirmation that EDR is reporting records that have been updated within 90 days from the date the government agency made the information available to the public.

STANDARD ENVIRONMENTAL RECORDS

Federal NPL site list

NPL: National Priority List

National Priorities List (Superfund). The NPL is a subset of CERCLIS and identifies over 1,200 sites for priority cleanup under the Superfund Program. NPL sites may encompass relatively large areas. As such, EDR provides polygon coverage for over 1,000 NPL site boundaries produced by EPA's Environmental Photographic Interpretation Center (EPIC) and regional EPA offices.

Date of Government Version: 12/31/2010	Source: EPA
Date Data Arrived at EDR: 01/13/2011	Telephone: N/A
Date Made Active in Reports: 01/28/2011	Last EDR Contact: 04/13/2011
Number of Days to Update: 15	Next Scheduled EDR Contact: 07/25/2011
	Data Release Frequency: Quarterly

NPL Site Boundaries

Sources:

EPA's Environmental Photographic Interpretation Center (EPIC)
Telephone: 202-564-7333

EPA Region 1
Telephone 617-918-1143

EPA Region 6
Telephone: 214-655-6659

EPA Region 3
Telephone 215-814-5418

EPA Region 7
Telephone: 913-551-7247

EPA Region 4
Telephone 404-562-8033

EPA Region 8
Telephone: 303-312-6774

EPA Region 5
Telephone 312-886-6686

EPA Region 9
Telephone: 415-947-4246

EPA Region 10
Telephone 206-553-8665

Proposed NPL: Proposed National Priority List Sites

A site that has been proposed for listing on the National Priorities List through the issuance of a proposed rule in the Federal Register. EPA then accepts public comments on the site, responds to the comments, and places on the NPL those sites that continue to meet the requirements for listing.

Date of Government Version: 12/31/2010	Source: EPA
Date Data Arrived at EDR: 01/13/2011	Telephone: N/A
Date Made Active in Reports: 01/28/2011	Last EDR Contact: 04/13/2011
Number of Days to Update: 15	Next Scheduled EDR Contact: 07/25/2011
	Data Release Frequency: Quarterly

NPL LIENS: Federal Superfund Liens

Federal Superfund Liens. Under the authority granted the USEPA by CERCLA of 1980, the USEPA has the authority to file liens against real property in order to recover remedial action expenditures or when the property owner received notification of potential liability. USEPA compiles a listing of filed notices of Superfund Liens.

Date of Government Version: 10/15/1991	Source: EPA
Date Data Arrived at EDR: 02/02/1994	Telephone: 202-564-4267
Date Made Active in Reports: 03/30/1994	Last EDR Contact: 02/14/2011
Number of Days to Update: 56	Next Scheduled EDR Contact: 05/30/2011
	Data Release Frequency: No Update Planned

GOVERNMENT RECORDS SEARCHED / DATA CURRENCY TRACKING

Federal Delisted NPL site list

DELISTED NPL: National Priority List Deletions

The National Oil and Hazardous Substances Pollution Contingency Plan (NCP) establishes the criteria that the EPA uses to delete sites from the NPL. In accordance with 40 CFR 300.425.(e), sites may be deleted from the NPL where no further response is appropriate.

Date of Government Version: 12/31/2010	Source: EPA
Date Data Arrived at EDR: 01/13/2011	Telephone: N/A
Date Made Active in Reports: 01/28/2011	Last EDR Contact: 04/13/2011
Number of Days to Update: 15	Next Scheduled EDR Contact: 07/25/2011
	Data Release Frequency: Quarterly

Federal CERCLIS list

CERCLIS: Comprehensive Environmental Response, Compensation, and Liability Information System

CERCLIS contains data on potentially hazardous waste sites that have been reported to the USEPA by states, municipalities, private companies and private persons, pursuant to Section 103 of the Comprehensive Environmental Response, Compensation, and Liability Act (CERCLA). CERCLIS contains sites which are either proposed to or on the National Priorities List (NPL) and sites which are in the screening and assessment phase for possible inclusion on the NPL.

Date of Government Version: 02/25/2011	Source: EPA
Date Data Arrived at EDR: 03/01/2011	Telephone: 703-412-9810
Date Made Active in Reports: 05/02/2011	Last EDR Contact: 04/29/2011
Number of Days to Update: 62	Next Scheduled EDR Contact: 06/13/2011
	Data Release Frequency: Quarterly

FEDERAL FACILITY: Federal Facility Site Information listing

A listing of National Priority List (NPL) and Base Realignment and Closure (BRAC) sites found in the Comprehensive Environmental Response, Compensation and Liability Information System (CERCLIS) Database where EPA's Federal Facilities Restoration and Reuse Office is involved in cleanup activities.

Date of Government Version: 12/10/2010	Source: Environmental Protection Agency
Date Data Arrived at EDR: 01/11/2011	Telephone: 703-603-8704
Date Made Active in Reports: 02/16/2011	Last EDR Contact: 04/15/2011
Number of Days to Update: 36	Next Scheduled EDR Contact: 07/25/2011
	Data Release Frequency: Varies

Federal CERCLIS NFRAP site List

CERCLIS-NFRAP: CERCLIS No Further Remedial Action Planned

Archived sites are sites that have been removed and archived from the inventory of CERCLIS sites. Archived status indicates that, to the best of EPA's knowledge, assessment at a site has been completed and that EPA has determined no further steps will be taken to list this site on the National Priorities List (NPL), unless information indicates this decision was not appropriate or other considerations require a recommendation for listing at a later time. This decision does not necessarily mean that there is no hazard associated with a given site; it only means that, based upon available information, the location is not judged to be a potential NPL site.

Date of Government Version: 02/25/2011	Source: EPA
Date Data Arrived at EDR: 03/01/2011	Telephone: 703-412-9810
Date Made Active in Reports: 05/02/2011	Last EDR Contact: 04/29/2011
Number of Days to Update: 62	Next Scheduled EDR Contact: 06/13/2011
	Data Release Frequency: Quarterly

Federal RCRA CORRACTS facilities list

CORRACTS: Corrective Action Report

CORRACTS identifies hazardous waste handlers with RCRA corrective action activity.

GOVERNMENT RECORDS SEARCHED / DATA CURRENCY TRACKING

Date of Government Version: 05/25/2010
Date Data Arrived at EDR: 06/02/2010
Date Made Active in Reports: 10/04/2010
Number of Days to Update: 124

Source: EPA
Telephone: 800-424-9346
Last EDR Contact: 02/14/2011
Next Scheduled EDR Contact: 05/30/2011
Data Release Frequency: Quarterly

Federal RCRA non-CORRACTS TSD facilities list

RCRA-TSDF: RCRA - Treatment, Storage and Disposal

RCRAInfo is EPA's comprehensive information system, providing access to data supporting the Resource Conservation and Recovery Act (RCRA) of 1976 and the Hazardous and Solid Waste Amendments (HSWA) of 1984. The database includes selective information on sites which generate, transport, store, treat and/or dispose of hazardous waste as defined by the Resource Conservation and Recovery Act (RCRA). Transporters are individuals or entities that move hazardous waste from the generator offsite to a facility that can recycle, treat, store, or dispose of the waste. TSDFs treat, store, or dispose of the waste.

Date of Government Version: 03/11/2011
Date Data Arrived at EDR: 04/05/2011
Date Made Active in Reports: 05/02/2011
Number of Days to Update: 27

Source: Environmental Protection Agency
Telephone: (212) 637-3660
Last EDR Contact: 04/05/2011
Next Scheduled EDR Contact: 07/18/2011
Data Release Frequency: Quarterly

Federal RCRA generators list

RCRA-LQG: RCRA - Large Quantity Generators

RCRAInfo is EPA's comprehensive information system, providing access to data supporting the Resource Conservation and Recovery Act (RCRA) of 1976 and the Hazardous and Solid Waste Amendments (HSWA) of 1984. The database includes selective information on sites which generate, transport, store, treat and/or dispose of hazardous waste as defined by the Resource Conservation and Recovery Act (RCRA). Large quantity generators (LQGs) generate over 1,000 kilograms (kg) of hazardous waste, or over 1 kg of acutely hazardous waste per month.

Date of Government Version: 03/11/2011
Date Data Arrived at EDR: 04/05/2011
Date Made Active in Reports: 05/02/2011
Number of Days to Update: 27

Source: Environmental Protection Agency
Telephone: (212) 637-3660
Last EDR Contact: 04/05/2011
Next Scheduled EDR Contact: 07/18/2011
Data Release Frequency: Quarterly

RCRA-SQG: RCRA - Small Quantity Generators

RCRAInfo is EPA's comprehensive information system, providing access to data supporting the Resource Conservation and Recovery Act (RCRA) of 1976 and the Hazardous and Solid Waste Amendments (HSWA) of 1984. The database includes selective information on sites which generate, transport, store, treat and/or dispose of hazardous waste as defined by the Resource Conservation and Recovery Act (RCRA). Small quantity generators (SQGs) generate between 100 kg and 1,000 kg of hazardous waste per month.

Date of Government Version: 03/11/2011
Date Data Arrived at EDR: 04/05/2011
Date Made Active in Reports: 05/02/2011
Number of Days to Update: 27

Source: Environmental Protection Agency
Telephone: (212) 637-3660
Last EDR Contact: 04/05/2011
Next Scheduled EDR Contact: 07/18/2011
Data Release Frequency: Quarterly

RCRA-CESQG: RCRA - Conditionally Exempt Small Quantity Generators

RCRAInfo is EPA's comprehensive information system, providing access to data supporting the Resource Conservation and Recovery Act (RCRA) of 1976 and the Hazardous and Solid Waste Amendments (HSWA) of 1984. The database includes selective information on sites which generate, transport, store, treat and/or dispose of hazardous waste as defined by the Resource Conservation and Recovery Act (RCRA). Conditionally exempt small quantity generators (CESQGs) generate less than 100 kg of hazardous waste, or less than 1 kg of acutely hazardous waste per month.

Date of Government Version: 03/11/2011
Date Data Arrived at EDR: 04/05/2011
Date Made Active in Reports: 05/02/2011
Number of Days to Update: 27

Source: Environmental Protection Agency
Telephone: (212) 637-3660
Last EDR Contact: 04/05/2011
Next Scheduled EDR Contact: 07/18/2011
Data Release Frequency: Varies

GOVERNMENT RECORDS SEARCHED / DATA CURRENCY TRACKING

Federal institutional controls / engineering controls registries

US ENG CONTROLS: Engineering Controls Sites List

A listing of sites with engineering controls in place. Engineering controls include various forms of caps, building foundations, liners, and treatment methods to create pathway elimination for regulated substances to enter environmental media or effect human health.

Date of Government Version: 01/05/2011	Source: Environmental Protection Agency
Date Data Arrived at EDR: 01/14/2011	Telephone: 703-603-0695
Date Made Active in Reports: 01/28/2011	Last EDR Contact: 03/14/2011
Number of Days to Update: 14	Next Scheduled EDR Contact: 06/27/2011
	Data Release Frequency: Varies

US INST CONTROL: Sites with Institutional Controls

A listing of sites with institutional controls in place. Institutional controls include administrative measures, such as groundwater use restrictions, construction restrictions, property use restrictions, and post remediation care requirements intended to prevent exposure to contaminants remaining on site. Deed restrictions are generally required as part of the institutional controls.

Date of Government Version: 01/05/2011	Source: Environmental Protection Agency
Date Data Arrived at EDR: 01/14/2011	Telephone: 703-603-0695
Date Made Active in Reports: 01/28/2011	Last EDR Contact: 03/14/2011
Number of Days to Update: 14	Next Scheduled EDR Contact: 06/27/2011
	Data Release Frequency: Varies

Federal ERNS list

ERNS: Emergency Response Notification System

Emergency Response Notification System. ERNS records and stores information on reported releases of oil and hazardous substances.

Date of Government Version: 12/31/2010	Source: National Response Center, United States Coast Guard
Date Data Arrived at EDR: 01/07/2011	Telephone: 202-267-2180
Date Made Active in Reports: 03/21/2011	Last EDR Contact: 04/05/2011
Number of Days to Update: 73	Next Scheduled EDR Contact: 07/18/2011
	Data Release Frequency: Annually

State- and tribal - equivalent CERCLIS

NY SHWS: Inactive Hazardous Waste Disposal Sites in New York State

Referred to as the State Superfund Program, the Inactive Hazardous Waste Disposal Site Remedial Program is the cleanup program for inactive hazardous waste sites and now includes hazardous substance sites

Date of Government Version: 03/31/2011	Source: Department of Environmental Conservation
Date Data Arrived at EDR: 04/01/2011	Telephone: 518-402-9622
Date Made Active in Reports: 04/20/2011	Last EDR Contact: 04/01/2011
Number of Days to Update: 19	Next Scheduled EDR Contact: 06/06/2011
	Data Release Frequency: Annually

NJ SHWS: Known Contaminated Sites in New Jersey

GOVERNMENT RECORDS SEARCHED / DATA CURRENCY TRACKING

The Known Contaminated Sites in New Jersey includes sites under the purview of the Site Remediation Program which have contamination present at levels greater than the applicable cleanup criteria for soil and/or groundwater standards. The sites appearing in Known Contaminated Sites in New Jersey are classified as either active, where the site is assigned to a specific remedial program area, or pending, where the site is awaiting assignment to a specific remedial program area. Sites where no further action (NFA) designation has been given are not included in this report unless there are other areas of identified contamination which have not been remediated. This report includes sites being remediated under all of the various regulatory programs administered by the Site Remediation Program such as: Federal Superfund Program, Federal Resource Conservation and Recovery Act (RCRA), New Jersey's Industrial Site Recovery Act (ISRA), New Jersey's Underground Storage of Hazardous Substances Act, New Jersey's Spill Compensation and Control Act, New Jersey's Solid Waste Management Act, New Jersey's Water Pollution Control Act.

Date of Government Version: 02/04/2011	Source: New Jersey Department of Environmental Protection
Date Data Arrived at EDR: 03/01/2011	Telephone: 609-292-8761
Date Made Active in Reports: 03/24/2011	Last EDR Contact: 03/01/2011
Number of Days to Update: 23	Next Scheduled EDR Contact: 06/13/2011
	Data Release Frequency: Varies

NY VAPOR REOPENED: Vapor Intrusion Legacy Site List

New York is currently re-evaluating previous assumptions and decisions regarding the potential for soil vapor intrusion exposures at sites. As a result, all past, current, and future contaminated sites will be evaluated to determine whether these sites have the potential for exposures related to soil vapor intrusion.

Date of Government Version: 09/14/2010	Source: Department of Environmental Conservation
Date Data Arrived at EDR: 11/24/2010	Telephone: 518-402-9814
Date Made Active in Reports: 12/17/2010	Last EDR Contact: 02/25/2011
Number of Days to Update: 23	Next Scheduled EDR Contact: 06/06/2011
	Data Release Frequency: Varies

State and tribal landfill and/or solid waste disposal site lists

NY SWF/LF: Facility Register

Solid Waste Facilities/Landfill Sites. SWF/LF type records typically contain an inventory of solid waste disposal facilities or landfills in a particular state. Depending on the state, these may be active or inactive facilities or open dumps that failed to meet RCRA Subtitle D Section 4004 criteria for solid waste landfills or disposal sites.

Date of Government Version: 01/12/2011	Source: Department of Environmental Conservation
Date Data Arrived at EDR: 01/14/2011	Telephone: 518-457-2051
Date Made Active in Reports: 02/04/2011	Last EDR Contact: 04/11/2011
Number of Days to Update: 21	Next Scheduled EDR Contact: 07/25/2011
	Data Release Frequency: Semi-Annually

NJ SWF/LF: Solid Waste Facility Directory

Solid Waste Facilities/Landfill Sites. SWF/LF type records typically contain an inventory of solid waste disposal facilities or landfills in a particular state. Depending on the state, these may be active or inactive facilities or open dumps that failed to meet RCRA Subtitle D Section 4004 criteria for solid waste landfills or disposal sites.

Date of Government Version: 12/14/2010	Source: Department of Environmental Protection
Date Data Arrived at EDR: 02/08/2011	Telephone: 609-984-6741
Date Made Active in Reports: 02/15/2011	Last EDR Contact: 02/08/2011
Number of Days to Update: 7	Next Scheduled EDR Contact: 05/23/2011
	Data Release Frequency: Quarterly

State and tribal leaking storage tank lists

NY LTANKS: Spills Information Database

Leaking Storage Tank Incident Reports. These records contain an inventory of reported leaking storage tank incidents reported from 4/1/86 through the most recent update. They can be either leaking underground storage tanks or leaking aboveground storage tanks. The causes of the incidents are tank test failures, tank failures or tank overfills.

GOVERNMENT RECORDS SEARCHED / DATA CURRENCY TRACKING

Date of Government Version: 03/31/2011
Date Data Arrived at EDR: 04/01/2011
Date Made Active in Reports: 04/20/2011
Number of Days to Update: 19

Source: Department of Environmental Conservation
Telephone: 518-402-9549
Last EDR Contact: 04/01/2011
Next Scheduled EDR Contact: 06/06/2011
Data Release Frequency: Varies

NY HIST LTANKS: Listing of Leaking Storage Tanks

A listing of leaking underground and aboveground storage tanks. The causes of the incidents are tank test failures, tank failures or tank overfills. In 2002, the Department of Environmental Conservation stopped providing updates to its original Spills Information Database. This database includes fields that are no longer available from the NYDEC as of January 1, 2002. Current information may be found in the NY LTANKS database. Department of Environmental Conservation.

Date of Government Version: 01/01/2002
Date Data Arrived at EDR: 07/08/2005
Date Made Active in Reports: 07/14/2005
Number of Days to Update: 6

Source: Department of Environmental Conservation
Telephone: 518-402-9549
Last EDR Contact: 07/07/2005
Next Scheduled EDR Contact: N/A
Data Release Frequency: No Update Planned

INDIAN LUST R9: Leaking Underground Storage Tanks on Indian Land

LUSTs on Indian land in Arizona, California, New Mexico and Nevada

Date of Government Version: 01/31/2011
Date Data Arrived at EDR: 02/01/2011
Date Made Active in Reports: 03/21/2011
Number of Days to Update: 48

Source: Environmental Protection Agency
Telephone: 415-972-3372
Last EDR Contact: 05/02/2011
Next Scheduled EDR Contact: 08/15/2011
Data Release Frequency: Quarterly

INDIAN LUST R4: Leaking Underground Storage Tanks on Indian Land

LUSTs on Indian land in Florida, Mississippi and North Carolina.

Date of Government Version: 03/03/2011
Date Data Arrived at EDR: 03/18/2011
Date Made Active in Reports: 05/02/2011
Number of Days to Update: 45

Source: EPA Region 4
Telephone: 404-562-8677
Last EDR Contact: 05/02/2011
Next Scheduled EDR Contact: 08/15/2011
Data Release Frequency: Semi-Annually

INDIAN LUST R10: Leaking Underground Storage Tanks on Indian Land

LUSTs on Indian land in Alaska, Idaho, Oregon and Washington.

Date of Government Version: 02/03/2011
Date Data Arrived at EDR: 02/04/2011
Date Made Active in Reports: 03/21/2011
Number of Days to Update: 45

Source: EPA Region 10
Telephone: 206-553-2857
Last EDR Contact: 05/02/2011
Next Scheduled EDR Contact: 08/15/2011
Data Release Frequency: Quarterly

INDIAN LUST R1: Leaking Underground Storage Tanks on Indian Land

A listing of leaking underground storage tank locations on Indian Land.

Date of Government Version: 09/01/2010
Date Data Arrived at EDR: 11/05/2010
Date Made Active in Reports: 01/28/2011
Number of Days to Update: 84

Source: EPA Region 1
Telephone: 617-918-1313
Last EDR Contact: 02/03/2011
Next Scheduled EDR Contact: 05/16/2011
Data Release Frequency: Varies

INDIAN LUST R6: Leaking Underground Storage Tanks on Indian Land

LUSTs on Indian land in New Mexico and Oklahoma.

Date of Government Version: 02/03/2011
Date Data Arrived at EDR: 02/04/2011
Date Made Active in Reports: 03/21/2011
Number of Days to Update: 45

Source: EPA Region 6
Telephone: 214-665-6597
Last EDR Contact: 05/02/2011
Next Scheduled EDR Contact: 08/15/2011
Data Release Frequency: Varies

GOVERNMENT RECORDS SEARCHED / DATA CURRENCY TRACKING

INDIAN LUST R7: Leaking Underground Storage Tanks on Indian Land
LUSTs on Indian land in Iowa, Kansas, and Nebraska

Date of Government Version: 11/04/2009	Source: EPA Region 7
Date Data Arrived at EDR: 05/04/2010	Telephone: 913-551-7003
Date Made Active in Reports: 07/07/2010	Last EDR Contact: 05/04/2010
Number of Days to Update: 64	Next Scheduled EDR Contact: 05/16/2011
	Data Release Frequency: Varies

INDIAN LUST R8: Leaking Underground Storage Tanks on Indian Land
LUSTs on Indian land in Colorado, Montana, North Dakota, South Dakota, Utah and Wyoming.

Date of Government Version: 02/04/2011	Source: EPA Region 8
Date Data Arrived at EDR: 02/04/2011	Telephone: 303-312-6271
Date Made Active in Reports: 03/21/2011	Last EDR Contact: 05/02/2011
Number of Days to Update: 45	Next Scheduled EDR Contact: 08/15/2011
	Data Release Frequency: Quarterly

State and tribal registered storage tank lists

NY UST: Petroleum Bulk Storage (PBS) Database
Facilities that have petroleum storage capacities in excess of 1,100 gallons and less than 400,000 gallons.

Date of Government Version: 04/05/2011	Source: Department of Environmental Conservation
Date Data Arrived at EDR: 04/05/2011	Telephone: 518-402-9549
Date Made Active in Reports: 04/25/2011	Last EDR Contact: 04/05/2011
Number of Days to Update: 20	Next Scheduled EDR Contact: 07/18/2011
	Data Release Frequency: No Update Planned

NJ UST: Underground Storage Tank Data
Registered Underground Storage Tanks. UST's are regulated under Subtitle I of the Resource Conservation and Recovery Act (RCRA) and must be registered with the state department responsible for administering the UST program. Available information varies by state program.

Date of Government Version: 01/06/2011	Source: Department of Environmental Protection
Date Data Arrived at EDR: 01/21/2011	Telephone: 609-341-3121
Date Made Active in Reports: 02/11/2011	Last EDR Contact: 02/14/2011
Number of Days to Update: 21	Next Scheduled EDR Contact: 05/30/2011
	Data Release Frequency: Varies

NY CBS UST: Chemical Bulk Storage Database
Facilities that store regulated hazardous substances in underground tanks of any size

Date of Government Version: 01/01/2002	Source: NYSDEC
Date Data Arrived at EDR: 02/20/2002	Telephone: 518-402-9549
Date Made Active in Reports: 03/22/2002	Last EDR Contact: 10/24/2005
Number of Days to Update: 30	Next Scheduled EDR Contact: 01/23/2006
	Data Release Frequency: No Update Planned

NY MOSF UST: Major Oil Storage Facilities Database
Facilities that may be onshore facilities or vessels, with petroleum storage capacities of 400,000 gallons or greater.

Date of Government Version: 01/01/2002	Source: NYSDEC
Date Data Arrived at EDR: 02/20/2002	Telephone: 518-402-9549
Date Made Active in Reports: 03/22/2002	Last EDR Contact: 07/25/2005
Number of Days to Update: 30	Next Scheduled EDR Contact: 10/24/2005
	Data Release Frequency: Varies

GOVERNMENT RECORDS SEARCHED / DATA CURRENCY TRACKING

NY AST: Petroleum Bulk Storage

Registered Aboveground Storage Tanks.

Date of Government Version: 04/05/2011
Date Data Arrived at EDR: 04/05/2011
Date Made Active in Reports: 04/25/2011
Number of Days to Update: 20

Source: Department of Environmental Conservation
Telephone: 518-402-9549
Last EDR Contact: 04/05/2011
Next Scheduled EDR Contact: 07/18/2011
Data Release Frequency: No Update Planned

NY CBS AST: Chemical Bulk Storage Database

Facilities that store regulated hazardous substances in aboveground tanks with capacities of 185 gallons or greater, and/or in underground tanks of any size.

Date of Government Version: 01/01/2002
Date Data Arrived at EDR: 02/20/2002
Date Made Active in Reports: 03/22/2002
Number of Days to Update: 30

Source: NYSDEC
Telephone: 518-402-9549
Last EDR Contact: 07/25/2005
Next Scheduled EDR Contact: 10/24/2005
Data Release Frequency: No Update Planned

NY MOSF AST: Major Oil Storage Facilities Database

Facilities that may be onshore facilities or vessels, with petroleum storage capacities of 400,000 gallons or greater.

Date of Government Version: 01/01/2002
Date Data Arrived at EDR: 02/20/2002
Date Made Active in Reports: 03/22/2002
Number of Days to Update: 30

Source: NYSDEC
Telephone: 518-402-9549
Last EDR Contact: 07/25/2005
Next Scheduled EDR Contact: 10/24/2005
Data Release Frequency: No Update Planned

NY MOSF: Major Oil Storage Facility Site Listing

These facilities may be onshore facilities or vessels, with petroleum storage capacities of 400,000 gallons or greater.

Date of Government Version: 04/05/2011
Date Data Arrived at EDR: 04/05/2011
Date Made Active in Reports: 04/20/2011
Number of Days to Update: 15

Source: Department of Environmental Conservation
Telephone: 518-402-9549
Last EDR Contact: 04/05/2011
Next Scheduled EDR Contact: 07/18/2011
Data Release Frequency: Quarterly

NY CBS: Chemical Bulk Storage Site Listing

These facilities store regulated hazardous substances in aboveground tanks with capacities of 185 gallons or greater, and/or in underground tanks of any size

Date of Government Version: 04/05/2011
Date Data Arrived at EDR: 04/05/2011
Date Made Active in Reports: 04/20/2011
Number of Days to Update: 15

Source: Department of Environmental Conservation
Telephone: 518-402-9549
Last EDR Contact: 04/05/2011
Next Scheduled EDR Contact: 07/18/2011
Data Release Frequency: Quarterly

INDIAN UST R1: Underground Storage Tanks on Indian Land

The Indian Underground Storage Tank (UST) database provides information about underground storage tanks on Indian land in EPA Region 1 (Connecticut, Maine, Massachusetts, New Hampshire, Rhode Island, Vermont and ten Tribal Nations).

Date of Government Version: 09/01/2010
Date Data Arrived at EDR: 11/05/2010
Date Made Active in Reports: 01/28/2011
Number of Days to Update: 84

Source: EPA, Region 1
Telephone: 617-918-1313
Last EDR Contact: 02/03/2011
Next Scheduled EDR Contact: 05/16/2011
Data Release Frequency: Varies

GOVERNMENT RECORDS SEARCHED / DATA CURRENCY TRACKING

INDIAN UST R10: Underground Storage Tanks on Indian Land

The Indian Underground Storage Tank (UST) database provides information about underground storage tanks on Indian land in EPA Region 10 (Alaska, Idaho, Oregon, Washington, and Tribal Nations).

Date of Government Version: 02/03/2011	Source: EPA Region 10
Date Data Arrived at EDR: 02/04/2011	Telephone: 206-553-2857
Date Made Active in Reports: 03/21/2011	Last EDR Contact: 05/02/2011
Number of Days to Update: 45	Next Scheduled EDR Contact: 08/15/2011
	Data Release Frequency: Quarterly

INDIAN UST R7: Underground Storage Tanks on Indian Land

The Indian Underground Storage Tank (UST) database provides information about underground storage tanks on Indian land in EPA Region 7 (Iowa, Kansas, Missouri, Nebraska, and 9 Tribal Nations).

Date of Government Version: 11/01/2010	Source: EPA Region 7
Date Data Arrived at EDR: 12/02/2010	Telephone: 913-551-7003
Date Made Active in Reports: 01/28/2011	Last EDR Contact: 02/03/2011
Number of Days to Update: 57	Next Scheduled EDR Contact: 05/16/2011
	Data Release Frequency: Varies

INDIAN UST R8: Underground Storage Tanks on Indian Land

The Indian Underground Storage Tank (UST) database provides information about underground storage tanks on Indian land in EPA Region 8 (Colorado, Montana, North Dakota, South Dakota, Utah, Wyoming and 27 Tribal Nations).

Date of Government Version: 02/04/2011	Source: EPA Region 8
Date Data Arrived at EDR: 02/04/2011	Telephone: 303-312-6137
Date Made Active in Reports: 03/21/2011	Last EDR Contact: 05/02/2011
Number of Days to Update: 45	Next Scheduled EDR Contact: 08/15/2011
	Data Release Frequency: Quarterly

INDIAN UST R9: Underground Storage Tanks on Indian Land

The Indian Underground Storage Tank (UST) database provides information about underground storage tanks on Indian land in EPA Region 9 (Arizona, California, Hawaii, Nevada, the Pacific Islands, and Tribal Nations).

Date of Government Version: 01/31/2011	Source: EPA Region 9
Date Data Arrived at EDR: 02/01/2011	Telephone: 415-972-3368
Date Made Active in Reports: 03/21/2011	Last EDR Contact: 05/02/2011
Number of Days to Update: 48	Next Scheduled EDR Contact: 08/15/2011
	Data Release Frequency: Quarterly

INDIAN UST R6: Underground Storage Tanks on Indian Land

The Indian Underground Storage Tank (UST) database provides information about underground storage tanks on Indian land in EPA Region 6 (Louisiana, Arkansas, Oklahoma, New Mexico, Texas and 65 Tribes).

Date of Government Version: 02/03/2011	Source: EPA Region 6
Date Data Arrived at EDR: 02/04/2011	Telephone: 214-665-7591
Date Made Active in Reports: 03/21/2011	Last EDR Contact: 05/02/2011
Number of Days to Update: 45	Next Scheduled EDR Contact: 08/15/2011
	Data Release Frequency: Semi-Annually

INDIAN UST R5: Underground Storage Tanks on Indian Land

The Indian Underground Storage Tank (UST) database provides information about underground storage tanks on Indian land in EPA Region 5 (Michigan, Minnesota and Wisconsin and Tribal Nations).

Date of Government Version: 01/01/2011	Source: EPA Region 5
Date Data Arrived at EDR: 02/23/2011	Telephone: 312-886-6136
Date Made Active in Reports: 05/02/2011	Last EDR Contact: 05/02/2011
Number of Days to Update: 68	Next Scheduled EDR Contact: 08/15/2011
	Data Release Frequency: Varies

GOVERNMENT RECORDS SEARCHED / DATA CURRENCY TRACKING

INDIAN UST R4: Underground Storage Tanks on Indian Land

The Indian Underground Storage Tank (UST) database provides information about underground storage tanks on Indian land in EPA Region 4 (Alabama, Florida, Georgia, Kentucky, Mississippi, North Carolina, South Carolina, Tennessee and Tribal Nations)

Date of Government Version: 03/03/2011	Source: EPA Region 4
Date Data Arrived at EDR: 03/18/2011	Telephone: 404-562-9424
Date Made Active in Reports: 05/02/2011	Last EDR Contact: 05/02/2011
Number of Days to Update: 45	Next Scheduled EDR Contact: 08/15/2011
	Data Release Frequency: Semi-Annually

FEMA UST: Underground Storage Tank Listing

A listing of all FEMA owned underground storage tanks.

Date of Government Version: 01/01/2010	Source: FEMA
Date Data Arrived at EDR: 02/16/2010	Telephone: 202-646-5797
Date Made Active in Reports: 04/12/2010	Last EDR Contact: 04/18/2011
Number of Days to Update: 55	Next Scheduled EDR Contact: 08/01/2011
	Data Release Frequency: Varies

State and tribal institutional control / engineering control registries

NY ENG CONTROLS: Registry of Engineering Controls

Environmental Remediation sites that have engineering controls in place.

Date of Government Version: 03/31/2011	Source: Department of Environmental Conservation
Date Data Arrived at EDR: 04/01/2011	Telephone: 518-402-9553
Date Made Active in Reports: 04/20/2011	Last EDR Contact: 04/01/2011
Number of Days to Update: 19	Next Scheduled EDR Contact: 06/06/2011
	Data Release Frequency: Quarterly

NJ ENG CONTROLS: Declaration Environmental Restriction/Deed Notice Sites

Legal Document that restricts the use of contaminated property; holds owner(s) to the regulatory/statutory requirements for cleanup.

Date of Government Version: 12/02/2010	Source: Department of Environmental Protection
Date Data Arrived at EDR: 02/23/2011	Telephone: 609-341-3121
Date Made Active in Reports: 03/24/2011	Last EDR Contact: 02/28/2011
Number of Days to Update: 29	Next Scheduled EDR Contact: 06/13/2011
	Data Release Frequency: Varies

NY INST CONTROL: Registry of Institutional Controls

Environmental Remediation sites that have institutional controls in place.

Date of Government Version: 03/31/2011	Source: Department of Environmental Conservation
Date Data Arrived at EDR: 04/01/2011	Telephone: 518-402-9553
Date Made Active in Reports: 04/20/2011	Last EDR Contact: 04/01/2011
Number of Days to Update: 19	Next Scheduled EDR Contact: 06/06/2011
	Data Release Frequency: Quarterly

NJ INST CONTROL: Classification Exception Area Sites

A Classification Exception Area is an institutional control providing notice that ground water contamination exists in a particular location above State standards.

Date of Government Version: 12/02/2010	Source: Department of Environmental Protection
Date Data Arrived at EDR: 02/23/2011	Telephone: 609-341-3121
Date Made Active in Reports: 03/24/2011	Last EDR Contact: 02/28/2011
Number of Days to Update: 29	Next Scheduled EDR Contact: 06/13/2011
	Data Release Frequency: Varies

GOVERNMENT RECORDS SEARCHED / DATA CURRENCY TRACKING

NY RES DECL: Restrictive Declarations Listing

A restrictive declaration is a covenant running with the land which binds the present and future owners of the property. As a condition of certain special permits, the City Planning Commission may require an applicant to sign and record a restrictive declaration that places specified conditions on the future use and development of the property. Certain restrictive declarations are indicated by a D on zoning maps.

Date of Government Version: 11/18/2010
Date Data Arrived at EDR: 12/23/2010
Date Made Active in Reports: 02/11/2011
Number of Days to Update: 50

Source: NYC Department of City Planning
Telephone: 212-720-3401
Last EDR Contact: 03/30/2011
Next Scheduled EDR Contact: 07/11/2011
Data Release Frequency: No Update Planned

State and tribal voluntary cleanup sites

NY VCP: Voluntary Cleanup Agreements

New York established its Voluntary Cleanup Program (VCP) to address the environmental, legal and financial barriers that often hinder the redevelopment and reuse of contaminated properties. The Voluntary Cleanup Program was developed to enhance private sector cleanup of brownfields by enabling parties to remediate sites using private rather than public funds and to reduce the development pressures on "greenfield" sites.

Date of Government Version: 03/31/2011
Date Data Arrived at EDR: 04/01/2011
Date Made Active in Reports: 04/20/2011
Number of Days to Update: 19

Source: Department of Environmental Conservation
Telephone: 518-402-9711
Last EDR Contact: 04/01/2011
Next Scheduled EDR Contact: 06/06/2011
Data Release Frequency: Semi-Annually

INDIAN VCP R7: Voluntary Cleanup Priority Listing

A listing of voluntary cleanup priority sites located on Indian Land located in Region 7.

Date of Government Version: 03/20/2008
Date Data Arrived at EDR: 04/22/2008
Date Made Active in Reports: 05/19/2008
Number of Days to Update: 27

Source: EPA, Region 7
Telephone: 913-551-7365
Last EDR Contact: 04/20/2009
Next Scheduled EDR Contact: 07/20/2009
Data Release Frequency: Varies

INDIAN VCP R1: Voluntary Cleanup Priority Listing

A listing of voluntary cleanup priority sites located on Indian Land located in Region 1.

Date of Government Version: 09/01/2010
Date Data Arrived at EDR: 01/05/2011
Date Made Active in Reports: 03/21/2011
Number of Days to Update: 75

Source: EPA, Region 1
Telephone: 617-918-1102
Last EDR Contact: 04/05/2011
Next Scheduled EDR Contact: 07/18/2011
Data Release Frequency: Varies

NJ VCP: Voluntary Cleanup Program Sites

Through the VCP, responsible parties, developers, local officials, or individuals may work with the department to remediate non-priority contaminated sites that pose no immediate threat to human health or the environment.

Date of Government Version: 10/18/2010
Date Data Arrived at EDR: 11/22/2010
Date Made Active in Reports: 01/07/2011
Number of Days to Update: 46

Source: Department of Environmental Protection
Telephone: 609-341-3121
Last EDR Contact: 04/11/2011
Next Scheduled EDR Contact: 07/25/2011
Data Release Frequency: Varies

State and tribal Brownfields sites

NY ERP: Environmental Restoration Program Listing

In an effort to spur the cleanup and redevelopment of brownfields, New Yorkers approved a \$200 million Environmental Restoration or Brownfields Fund as part of the \$1.75 billion Clean Water/Clean Air Bond Act of 1996 (1996 Bond Act). Enhancements to the program were enacted on October 7, 2003. Under the Environmental Restoration Program, the State provides grants to municipalities to reimburse up to 90 percent of on-site eligible costs and 100% of off-site eligible costs for site investigation and remediation activities. Once remediated, the property may then be reused for commercial, industrial, residential or public use.

GOVERNMENT RECORDS SEARCHED / DATA CURRENCY TRACKING

Date of Government Version: 03/31/2011
Date Data Arrived at EDR: 04/01/2011
Date Made Active in Reports: 04/20/2011
Number of Days to Update: 19

Source: Department of Environmental Conservation
Telephone: 518-402-9622
Last EDR Contact: 04/01/2011
Next Scheduled EDR Contact: 06/06/2011
Data Release Frequency: Quarterly

NY BROWNFIELDS: Brownfields Site List

A Brownfield is any real property where redevelopment or re-use may be complicated by the presence or potential presence of a hazardous waste, petroleum, pollutant, or contaminant.

Date of Government Version: 03/31/2011
Date Data Arrived at EDR: 04/01/2011
Date Made Active in Reports: 04/20/2011
Number of Days to Update: 19

Source: Department of Environmental Conservation
Telephone: 518-402-9764
Last EDR Contact: 04/01/2011
Next Scheduled EDR Contact: 06/06/2011
Data Release Frequency: Semi-Annually

NJ BROWNFIELDS: Brownfields Database

Brownfields are identified as former or current commercial or industrial use sites that are presently vacant or underutilized, on which there is suspected to have been a discharge of a contamination to the soil or groundwater at concentrations greater than applicable cleanup criteria.

Date of Government Version: 03/01/2011
Date Data Arrived at EDR: 03/04/2011
Date Made Active in Reports: 03/24/2011
Number of Days to Update: 20

Source: Department of Environmental Protection
Telephone: 609-292-1251
Last EDR Contact: 05/02/2011
Next Scheduled EDR Contact: 08/15/2011
Data Release Frequency: Annually

ADDITIONAL ENVIRONMENTAL RECORDS

Local Brownfield lists

US BROWNFIELDS: A Listing of Brownfields Sites

Included in the listing are brownfields properties addresses by Cooperative Agreement Recipients and brownfields properties addressed by Targeted Brownfields Assessments. Targeted Brownfields Assessments-EPA's Targeted Brownfields Assessments (TBA) program is designed to help states, tribes, and municipalities--especially those without EPA Brownfields Assessment Demonstration Pilots--minimize the uncertainties of contamination often associated with brownfields. Under the TBA program, EPA provides funding and/or technical assistance for environmental assessments at brownfields sites throughout the country. Targeted Brownfields Assessments supplement and work with other efforts under EPA's Brownfields Initiative to promote cleanup and redevelopment of brownfields. Cooperative Agreement Recipients-States, political subdivisions, territories, and Indian tribes become Brownfields Cleanup Revolving Loan Fund (BCRLF) cooperative agreement recipients when they enter into BCRLF cooperative agreements with the U.S. EPA. EPA selects BCRLF cooperative agreement recipients based on a proposal and application process. BCRLF cooperative agreement recipients must use EPA funds provided through BCRLF cooperative agreement for specified brownfields-related cleanup activities.

Date of Government Version: 12/29/2010
Date Data Arrived at EDR: 12/30/2010
Date Made Active in Reports: 03/21/2011
Number of Days to Update: 81

Source: Environmental Protection Agency
Telephone: 202-566-2777
Last EDR Contact: 03/29/2011
Next Scheduled EDR Contact: 07/11/2011
Data Release Frequency: Semi-Annually

Local Lists of Landfill / Solid Waste Disposal Sites

DEBRIS REGION 9: Torres Martinez Reservation Illegal Dump Site Locations

A listing of illegal dump sites location on the Torres Martinez Indian Reservation located in eastern Riverside County and northern Imperial County, California.

Date of Government Version: 01/12/2009
Date Data Arrived at EDR: 05/07/2009
Date Made Active in Reports: 09/21/2009
Number of Days to Update: 137

Source: EPA, Region 9
Telephone: 415-947-4219
Last EDR Contact: 03/28/2011
Next Scheduled EDR Contact: 07/11/2011
Data Release Frequency: No Update Planned

GOVERNMENT RECORDS SEARCHED / DATA CURRENCY TRACKING

ODI: Open Dump Inventory

An open dump is defined as a disposal facility that does not comply with one or more of the Part 257 or Part 258 Subtitle D Criteria.

Date of Government Version: 06/30/1985
Date Data Arrived at EDR: 08/09/2004
Date Made Active in Reports: 09/17/2004
Number of Days to Update: 39

Source: Environmental Protection Agency
Telephone: 800-424-9346
Last EDR Contact: 06/09/2004
Next Scheduled EDR Contact: N/A
Data Release Frequency: No Update Planned

NY SWTIRE: Registered Waste Tire Storage & Facility List

A listing of facilities registered to accept waste tires.

Date of Government Version: 08/01/2006
Date Data Arrived at EDR: 11/15/2006
Date Made Active in Reports: 11/30/2006
Number of Days to Update: 15

Source: Department of Environmental Conservation
Telephone: 518-402-8694
Last EDR Contact: 04/29/2011
Next Scheduled EDR Contact: 08/08/2011
Data Release Frequency: Annually

NY SWRCY: Registered Recycling Facility List

A listing of recycling facilities.

Date of Government Version: 01/12/2011
Date Data Arrived at EDR: 01/14/2011
Date Made Active in Reports: 02/04/2011
Number of Days to Update: 21

Source: Department of Environmental Conservation
Telephone: 518-402-8705
Last EDR Contact: 04/11/2011
Next Scheduled EDR Contact: 07/25/2011
Data Release Frequency: Semi-Annually

NJ SWRCY: Approved Class B Recycling Facilities

"Class B recyclable material" means a source separated recyclable material which is subject to Department approval prior to receipt, storage, processing or transfer at a recycling center in accordance with N.J.S.A. 13:1E-99.34b.

Date of Government Version: 09/01/2010
Date Data Arrived at EDR: 11/09/2010
Date Made Active in Reports: 01/07/2011
Number of Days to Update: 59

Source: Department of Environmental Protection
Telephone: 609-984-6650
Last EDR Contact: 02/11/2011
Next Scheduled EDR Contact: 05/23/2011
Data Release Frequency: Varies

INDIAN ODI: Report on the Status of Open Dumps on Indian Lands

Location of open dumps on Indian land.

Date of Government Version: 12/31/1998
Date Data Arrived at EDR: 12/03/2007
Date Made Active in Reports: 01/24/2008
Number of Days to Update: 52

Source: Environmental Protection Agency
Telephone: 703-308-8245
Last EDR Contact: 02/08/2011
Next Scheduled EDR Contact: 05/23/2011
Data Release Frequency: Varies

Local Lists of Hazardous waste / Contaminated Sites

US CDL: Clandestine Drug Labs

A listing of clandestine drug lab locations. The U.S. Department of Justice ("the Department") provides this web site as a public service. It contains addresses of some locations where law enforcement agencies reported they found chemicals or other items that indicated the presence of either clandestine drug laboratories or dumpsites. In most cases, the source of the entries is not the Department, and the Department has not verified the entry and does not guarantee its accuracy. Members of the public must verify the accuracy of all entries by, for example, contacting local law enforcement and local health departments.

Date of Government Version: 02/02/2011
Date Data Arrived at EDR: 03/17/2011
Date Made Active in Reports: 05/02/2011
Number of Days to Update: 46

Source: Drug Enforcement Administration
Telephone: 202-307-1000
Last EDR Contact: 03/08/2011
Next Scheduled EDR Contact: 06/20/2011
Data Release Frequency: Quarterly

GOVERNMENT RECORDS SEARCHED / DATA CURRENCY TRACKING

NY DEL SHWS: Delisted Registry Sites

A database listing of sites delisted from the Registry of Inactive Hazardous Waste Disposal Sites.

Date of Government Version: 03/31/2011	Source: Department of Environmental Conservation
Date Data Arrived at EDR: 04/01/2011	Telephone: 518-402-9622
Date Made Active in Reports: 04/20/2011	Last EDR Contact: 04/01/2011
Number of Days to Update: 19	Next Scheduled EDR Contact: 06/06/2011
	Data Release Frequency: Annually

US HIST CDL: National Clandestine Laboratory Register

A listing of clandestine drug lab locations. The U.S. Department of Justice ("the Department") provides this web site as a public service. It contains addresses of some locations where law enforcement agencies reported they found chemicals or other items that indicated the presence of either clandestine drug laboratories or dumpsites. In most cases, the source of the entries is not the Department, and the Department has not verified the entry and does not guarantee its accuracy. Members of the public must verify the accuracy of all entries by, for example, contacting local law enforcement and local health departments.

Date of Government Version: 09/01/2007	Source: Drug Enforcement Administration
Date Data Arrived at EDR: 11/19/2008	Telephone: 202-307-1000
Date Made Active in Reports: 03/30/2009	Last EDR Contact: 03/23/2009
Number of Days to Update: 131	Next Scheduled EDR Contact: 06/22/2009
	Data Release Frequency: No Update Planned

Local Lists of Registered Storage Tanks

NY HIST UST: Historical Petroleum Bulk Storage Database

These facilities have petroleum storage capacities in excess of 1,100 gallons and less than 400,000 gallons. This database contains detailed information per site. It is no longer updated due to the sensitive nature of the information involved. See UST for more current data.

Date of Government Version: 01/01/2002	Source: Department of Environmental Conservation
Date Data Arrived at EDR: 06/02/2006	Telephone: 518-402-9549
Date Made Active in Reports: 07/20/2006	Last EDR Contact: 10/23/2006
Number of Days to Update: 48	Next Scheduled EDR Contact: 01/22/2007
	Data Release Frequency: Varies

NY HIST AST: Historical Petroleum Bulk Storage Database

These facilities have petroleum storage capabilities in excess of 1,100 gallons and less than 400,000 gallons. This database contains detailed information per site. No longer updated due to the sensitive nature of the information involved. See AST for more current data.

Date of Government Version: 01/01/2002	Source: Department of Environmental Conservation
Date Data Arrived at EDR: 06/02/2006	Telephone: 518-402-9549
Date Made Active in Reports: 07/20/2006	Last EDR Contact: 10/23/2006
Number of Days to Update: 48	Next Scheduled EDR Contact: 01/22/2007
	Data Release Frequency: No Update Planned

Local Land Records

LIENS 2: CERCLA Lien Information

A Federal CERCLA ('Superfund') lien can exist by operation of law at any site or property at which EPA has spent Superfund monies. These monies are spent to investigate and address releases and threatened releases of contamination. CERCLIS provides information as to the identity of these sites and properties.

Date of Government Version: 02/01/2011	Source: Environmental Protection Agency
Date Data Arrived at EDR: 02/04/2011	Telephone: 202-564-6023
Date Made Active in Reports: 05/02/2011	Last EDR Contact: 05/02/2011
Number of Days to Update: 87	Next Scheduled EDR Contact: 08/15/2011
	Data Release Frequency: Varies

GOVERNMENT RECORDS SEARCHED / DATA CURRENCY TRACKING

LUCIS: Land Use Control Information System

LUCIS contains records of land use control information pertaining to the former Navy Base Realignment and Closure properties.

Date of Government Version: 12/09/2005
Date Data Arrived at EDR: 12/11/2006
Date Made Active in Reports: 01/11/2007
Number of Days to Update: 31

Source: Department of the Navy
Telephone: 843-820-7326
Last EDR Contact: 02/22/2011
Next Scheduled EDR Contact: 06/06/2011
Data Release Frequency: Varies

Records of Emergency Release Reports

HMIRS: Hazardous Materials Information Reporting System

Hazardous Materials Incident Report System. HMIRS contains hazardous material spill incidents reported to DOT.

Date of Government Version: 12/31/2010
Date Data Arrived at EDR: 01/05/2011
Date Made Active in Reports: 02/25/2011
Number of Days to Update: 51

Source: U.S. Department of Transportation
Telephone: 202-366-4555
Last EDR Contact: 04/05/2011
Next Scheduled EDR Contact: 07/18/2011
Data Release Frequency: Annually

NY SPILLS: Spills Information Database

Data collected on spills reported to NYSDEC as required by one or more of the following: Article 12 of the Navigation Law, 6 NYCRR Section 613.8 (from PBS regs), or 6 NYCRR Section 595.2 (from CBS regs). It includes spills active as of April 1, 1986, as well as spills occurring since this date.

Date of Government Version: 03/31/2011
Date Data Arrived at EDR: 04/01/2011
Date Made Active in Reports: 04/20/2011
Number of Days to Update: 19

Source: Department of Environmental Conservation
Telephone: 518-402-9549
Last EDR Contact: 04/01/2011
Next Scheduled EDR Contact: 06/06/2011
Data Release Frequency: Varies

NY HIST SPILLS: SPILLS Database

This database contains records of chemical and petroleum spill incidents. Under State law, petroleum and hazardous chemical spills that can impact the waters of the state must be reported by the spiller (and, in some cases, by anyone who has knowledge of the spills). In 2002, the Department of Environmental Conservation stopped providing updates to its original Spills Information Database. This database includes fields that are no longer available from the NYDEC as of January 1, 2002. Current information may be found in the NY SPILLS database. Department of Environmental Conservation.

Date of Government Version: 01/01/2002
Date Data Arrived at EDR: 07/08/2005
Date Made Active in Reports: 07/14/2005
Number of Days to Update: 6

Source: Department of Environmental Conservation
Telephone: 518-402-9549
Last EDR Contact: 07/07/2005
Next Scheduled EDR Contact: N/A
Data Release Frequency: No Update Planned

Other Ascertainable Records

RCRA-NonGen: RCRA - Non Generators

RCRAInfo is EPA's comprehensive information system, providing access to data supporting the Resource Conservation and Recovery Act (RCRA) of 1976 and the Hazardous and Solid Waste Amendments (HSWA) of 1984. The database includes selective information on sites which generate, transport, store, treat and/or dispose of hazardous waste as defined by the Resource Conservation and Recovery Act (RCRA). Non-Generators do not presently generate hazardous waste.

Date of Government Version: 03/11/2011
Date Data Arrived at EDR: 04/05/2011
Date Made Active in Reports: 05/02/2011
Number of Days to Update: 27

Source: Environmental Protection Agency
Telephone: (212) 637-3660
Last EDR Contact: 04/05/2011
Next Scheduled EDR Contact: 07/18/2011
Data Release Frequency: Varies

GOVERNMENT RECORDS SEARCHED / DATA CURRENCY TRACKING

DOT OPS: Incident and Accident Data

Department of Transportation, Office of Pipeline Safety Incident and Accident data.

Date of Government Version: 01/12/2011
Date Data Arrived at EDR: 02/11/2011
Date Made Active in Reports: 05/02/2011
Number of Days to Update: 80

Source: Department of Transportation, Office of Pipeline Safety
Telephone: 202-366-4595
Last EDR Contact: 02/11/2011
Next Scheduled EDR Contact: 05/23/2011
Data Release Frequency: Varies

DOD: Department of Defense Sites

This data set consists of federally owned or administered lands, administered by the Department of Defense, that have any area equal to or greater than 640 acres of the United States, Puerto Rico, and the U.S. Virgin Islands.

Date of Government Version: 12/31/2005
Date Data Arrived at EDR: 11/10/2006
Date Made Active in Reports: 01/11/2007
Number of Days to Update: 62

Source: USGS
Telephone: 703-692-8801
Last EDR Contact: 04/21/2011
Next Scheduled EDR Contact: 08/01/2011
Data Release Frequency: Semi-Annually

FUDS: Formerly Used Defense Sites

The listing includes locations of Formerly Used Defense Sites properties where the US Army Corps of Engineers is actively working or will take necessary cleanup actions.

Date of Government Version: 12/31/2009
Date Data Arrived at EDR: 08/12/2010
Date Made Active in Reports: 12/02/2010
Number of Days to Update: 112

Source: U.S. Army Corps of Engineers
Telephone: 202-528-4285
Last EDR Contact: 03/15/2011
Next Scheduled EDR Contact: 06/27/2011
Data Release Frequency: Varies

CONSENT: Superfund (CERCLA) Consent Decrees

Major legal settlements that establish responsibility and standards for cleanup at NPL (Superfund) sites. Released periodically by United States District Courts after settlement by parties to litigation matters.

Date of Government Version: 10/01/2010
Date Data Arrived at EDR: 10/29/2010
Date Made Active in Reports: 01/28/2011
Number of Days to Update: 91

Source: Department of Justice, Consent Decree Library
Telephone: Varies
Last EDR Contact: 04/04/2011
Next Scheduled EDR Contact: 07/18/2011
Data Release Frequency: Varies

ROD: Records Of Decision

Record of Decision. ROD documents mandate a permanent remedy at an NPL (Superfund) site containing technical and health information to aid in the cleanup.

Date of Government Version: 02/25/2011
Date Data Arrived at EDR: 03/16/2011
Date Made Active in Reports: 03/21/2011
Number of Days to Update: 5

Source: EPA
Telephone: 703-416-0223
Last EDR Contact: 03/16/2011
Next Scheduled EDR Contact: 06/27/2011
Data Release Frequency: Annually

UMTRA: Uranium Mill Tailings Sites

Uranium ore was mined by private companies for federal government use in national defense programs. When the mills shut down, large piles of the sand-like material (mill tailings) remain after uranium has been extracted from the ore. Levels of human exposure to radioactive materials from the piles are low; however, in some cases tailings were used as construction materials before the potential health hazards of the tailings were recognized.

Date of Government Version: 09/14/2010
Date Data Arrived at EDR: 10/21/2010
Date Made Active in Reports: 01/28/2011
Number of Days to Update: 99

Source: Department of Energy
Telephone: 505-845-0011
Last EDR Contact: 03/04/2011
Next Scheduled EDR Contact: 06/13/2011
Data Release Frequency: Varies

GOVERNMENT RECORDS SEARCHED / DATA CURRENCY TRACKING

MINES: Mines Master Index File

Contains all mine identification numbers issued for mines active or opened since 1971. The data also includes violation information.

Date of Government Version: 02/08/2011
Date Data Arrived at EDR: 03/09/2011
Date Made Active in Reports: 05/02/2011
Number of Days to Update: 54

Source: Department of Labor, Mine Safety and Health Administration
Telephone: 303-231-5959
Last EDR Contact: 03/09/2011
Next Scheduled EDR Contact: 06/20/2011
Data Release Frequency: Semi-Annually

TRIS: Toxic Chemical Release Inventory System

Toxic Release Inventory System. TRIS identifies facilities which release toxic chemicals to the air, water and land in reportable quantities under SARA Title III Section 313.

Date of Government Version: 12/31/2009
Date Data Arrived at EDR: 12/17/2010
Date Made Active in Reports: 03/21/2011
Number of Days to Update: 94

Source: EPA
Telephone: 202-566-0250
Last EDR Contact: 03/01/2011
Next Scheduled EDR Contact: 06/13/2011
Data Release Frequency: Annually

TSCA: Toxic Substances Control Act

Toxic Substances Control Act. TSCA identifies manufacturers and importers of chemical substances included on the TSCA Chemical Substance Inventory list. It includes data on the production volume of these substances by plant site.

Date of Government Version: 12/31/2006
Date Data Arrived at EDR: 09/29/2010
Date Made Active in Reports: 12/02/2010
Number of Days to Update: 64

Source: EPA
Telephone: 202-260-5521
Last EDR Contact: 03/29/2011
Next Scheduled EDR Contact: 07/11/2011
Data Release Frequency: Every 4 Years

FTTS: FIFRA/ TSCA Tracking System - FIFRA (Federal Insecticide, Fungicide, & Rodenticide Act)/TSCA (Toxic Substances Control Act)

FTTS tracks administrative cases and pesticide enforcement actions and compliance activities related to FIFRA, TSCA and EPCRA (Emergency Planning and Community Right-to-Know Act). To maintain currency, EDR contacts the Agency on a quarterly basis.

Date of Government Version: 04/09/2009
Date Data Arrived at EDR: 04/16/2009
Date Made Active in Reports: 05/11/2009
Number of Days to Update: 25

Source: EPA/Office of Prevention, Pesticides and Toxic Substances
Telephone: 202-566-1667
Last EDR Contact: 02/28/2011
Next Scheduled EDR Contact: 06/13/2011
Data Release Frequency: Quarterly

FTTS INSP: FIFRA/ TSCA Tracking System - FIFRA (Federal Insecticide, Fungicide, & Rodenticide Act)/TSCA (Toxic Substances Control Act)

A listing of FIFRA/TSCA Tracking System (FTTS) inspections and enforcements.

Date of Government Version: 04/09/2009
Date Data Arrived at EDR: 04/16/2009
Date Made Active in Reports: 05/11/2009
Number of Days to Update: 25

Source: EPA
Telephone: 202-566-1667
Last EDR Contact: 02/28/2011
Next Scheduled EDR Contact: 06/13/2011
Data Release Frequency: Quarterly

HIST FTTS: FIFRA/TSCA Tracking System Administrative Case Listing

A complete administrative case listing from the FIFRA/TSCA Tracking System (FTTS) for all ten EPA regions. The information was obtained from the National Compliance Database (NCDB). NCDB supports the implementation of FIFRA (Federal Insecticide, Fungicide, and Rodenticide Act) and TSCA (Toxic Substances Control Act). Some EPA regions are now closing out records. Because of that, and the fact that some EPA regions are not providing EPA Headquarters with updated records, it was decided to create a HIST FTTS database. It included records that may not be included in the newer FTTS database updates. This database is no longer updated.

GOVERNMENT RECORDS SEARCHED / DATA CURRENCY TRACKING

Date of Government Version: 10/19/2006
Date Data Arrived at EDR: 03/01/2007
Date Made Active in Reports: 04/10/2007
Number of Days to Update: 40

Source: Environmental Protection Agency
Telephone: 202-564-2501
Last EDR Contact: 12/17/2007
Next Scheduled EDR Contact: 03/17/2008
Data Release Frequency: No Update Planned

HIST FTTS INSP: FIFRA/TSCA Tracking System Inspection & Enforcement Case Listing

A complete inspection and enforcement case listing from the FIFRA/TSCA Tracking System (FTTS) for all ten EPA regions. The information was obtained from the National Compliance Database (NCDB). NCDB supports the implementation of FIFRA (Federal Insecticide, Fungicide, and Rodenticide Act) and TSCA (Toxic Substances Control Act). Some EPA regions are now closing out records. Because of that, and the fact that some EPA regions are not providing EPA Headquarters with updated records, it was decided to create a HIST FTTS database. It included records that may not be included in the newer FTTS database updates. This database is no longer updated.

Date of Government Version: 10/19/2006
Date Data Arrived at EDR: 03/01/2007
Date Made Active in Reports: 04/10/2007
Number of Days to Update: 40

Source: Environmental Protection Agency
Telephone: 202-564-2501
Last EDR Contact: 12/17/2008
Next Scheduled EDR Contact: 03/17/2008
Data Release Frequency: No Update Planned

SSTS: Section 7 Tracking Systems

Section 7 of the Federal Insecticide, Fungicide and Rodenticide Act, as amended (92 Stat. 829) requires all registered pesticide-producing establishments to submit a report to the Environmental Protection Agency by March 1st each year. Each establishment must report the types and amounts of pesticides, active ingredients and devices being produced, and those having been produced and sold or distributed in the past year.

Date of Government Version: 12/31/2009
Date Data Arrived at EDR: 12/10/2010
Date Made Active in Reports: 02/25/2011
Number of Days to Update: 77

Source: EPA
Telephone: 202-564-4203
Last EDR Contact: 01/31/2011
Next Scheduled EDR Contact: 05/16/2011
Data Release Frequency: Annually

ICIS: Integrated Compliance Information System

The Integrated Compliance Information System (ICIS) supports the information needs of the national enforcement and compliance program as well as the unique needs of the National Pollutant Discharge Elimination System (NPDES) program.

Date of Government Version: 01/07/2011
Date Data Arrived at EDR: 01/21/2011
Date Made Active in Reports: 03/21/2011
Number of Days to Update: 59

Source: Environmental Protection Agency
Telephone: 202-564-5088
Last EDR Contact: 03/28/2011
Next Scheduled EDR Contact: 07/11/2011
Data Release Frequency: Quarterly

PADS: PCB Activity Database System

PCB Activity Database. PADS Identifies generators, transporters, commercial storers and/or brokers and disposers of PCB's who are required to notify the EPA of such activities.

Date of Government Version: 11/01/2010
Date Data Arrived at EDR: 11/10/2010
Date Made Active in Reports: 02/16/2011
Number of Days to Update: 98

Source: EPA
Telephone: 202-566-0500
Last EDR Contact: 04/22/2011
Next Scheduled EDR Contact: 08/01/2011
Data Release Frequency: Annually

MLTS: Material Licensing Tracking System

MLTS is maintained by the Nuclear Regulatory Commission and contains a list of approximately 8,100 sites which possess or use radioactive materials and which are subject to NRC licensing requirements. To maintain currency, EDR contacts the Agency on a quarterly basis.

Date of Government Version: 03/18/2010
Date Data Arrived at EDR: 04/06/2010
Date Made Active in Reports: 05/27/2010
Number of Days to Update: 51

Source: Nuclear Regulatory Commission
Telephone: 301-415-7169
Last EDR Contact: 03/14/2011
Next Scheduled EDR Contact: 06/27/2011
Data Release Frequency: Quarterly

GOVERNMENT RECORDS SEARCHED / DATA CURRENCY TRACKING

RADINFO: Radiation Information Database

The Radiation Information Database (RADINFO) contains information about facilities that are regulated by U.S. Environmental Protection Agency (EPA) regulations for radiation and radioactivity.

Date of Government Version: 01/11/2011	Source: Environmental Protection Agency
Date Data Arrived at EDR: 01/13/2011	Telephone: 202-343-9775
Date Made Active in Reports: 02/16/2011	Last EDR Contact: 04/13/2011
Number of Days to Update: 34	Next Scheduled EDR Contact: 07/25/2011
	Data Release Frequency: Quarterly

FINDS: Facility Index System/Facility Registry System

Facility Index System. FINDS contains both facility information and 'pointers' to other sources that contain more detail. EDR includes the following FINDS databases in this report: PCS (Permit Compliance System), AIRS (Aerometric Information Retrieval System), DOCKET (Enforcement Docket used to manage and track information on civil judicial enforcement cases for all environmental statutes), FURS (Federal Underground Injection Control), C-DOCKET (Criminal Docket System used to track criminal enforcement actions for all environmental statutes), FFIS (Federal Facilities Information System), STATE (State Environmental Laws and Statutes), and PADS (PCB Activity Data System).

Date of Government Version: 04/14/2010	Source: EPA
Date Data Arrived at EDR: 04/16/2010	Telephone: (212) 637-3000
Date Made Active in Reports: 05/27/2010	Last EDR Contact: 03/14/2011
Number of Days to Update: 41	Next Scheduled EDR Contact: 06/27/2011
	Data Release Frequency: Quarterly

RAATS: RCRA Administrative Action Tracking System

RCRA Administration Action Tracking System. RAATS contains records based on enforcement actions issued under RCRA pertaining to major violators and includes administrative and civil actions brought by the EPA. For administration actions after September 30, 1995, data entry in the RAATS database was discontinued. EPA will retain a copy of the database for historical records. It was necessary to terminate RAATS because a decrease in agency resources made it impossible to continue to update the information contained in the database.

Date of Government Version: 04/17/1995	Source: EPA
Date Data Arrived at EDR: 07/03/1995	Telephone: 202-564-4104
Date Made Active in Reports: 08/07/1995	Last EDR Contact: 06/02/2008
Number of Days to Update: 35	Next Scheduled EDR Contact: 09/01/2008
	Data Release Frequency: No Update Planned

BRS: Biennial Reporting System

The Biennial Reporting System is a national system administered by the EPA that collects data on the generation and management of hazardous waste. BRS captures detailed data from two groups: Large Quantity Generators (LQG) and Treatment, Storage, and Disposal Facilities.

Date of Government Version: 12/31/2009	Source: EPA/NTIS
Date Data Arrived at EDR: 03/01/2011	Telephone: 800-424-9346
Date Made Active in Reports: 05/02/2011	Last EDR Contact: 03/01/2011
Number of Days to Update: 62	Next Scheduled EDR Contact: 06/13/2011
	Data Release Frequency: Biennially

NY HSWDS: Hazardous Substance Waste Disposal Site Inventory

The list includes any known or suspected hazardous substance waste disposal sites. Also included are sites delisted from the Registry of Inactive Hazardous Waste Disposal Sites and non-Registry sites that U.S. EPA Preliminary Assessment (PA) reports or Site Investigation (SI) reports were prepared. Hazardous Substance Waste Disposal Sites are eligible to be Superfund sites now that the New York State Superfund has been refinanced and changed. This means that the study inventory has served its purpose and will no longer be maintained as a separate entity. The last version of the study inventory is frozen in time. The sites on the study will not automatically be made Superfund sites, rather each site will be further evaluated for listing on the Registry. So overtime they will be added to the registry or not.

Date of Government Version: 01/01/2003	Source: Department of Environmental Conservation
Date Data Arrived at EDR: 10/20/2006	Telephone: 518-402-9564
Date Made Active in Reports: 11/30/2006	Last EDR Contact: 05/26/2009
Number of Days to Update: 41	Next Scheduled EDR Contact: 08/24/2009
	Data Release Frequency: No Update Planned

GOVERNMENT RECORDS SEARCHED / DATA CURRENCY TRACKING

NY UIC: Underground Injection Control Wells

A listing of enhanced oil recovery underground injection wells.

Date of Government Version: 03/14/2011
Date Data Arrived at EDR: 03/15/2011
Date Made Active in Reports: 04/06/2011
Number of Days to Update: 22

Source: Department of Environmental Conservation
Telephone: 518-402-8056
Last EDR Contact: 03/15/2011
Next Scheduled EDR Contact: 06/27/2011
Data Release Frequency: Quarterly

NJ UIC: Underground Injection Wells Database

A listing of underground injection well locations. The UIC Program is responsible for regulating the construction, operation, permitting, and closure of injection wells that place fluids underground for storage or disposal.

Date of Government Version: 01/09/2009
Date Data Arrived at EDR: 02/25/2009
Date Made Active in Reports: 03/11/2009
Number of Days to Update: 14

Source: Department of Environmental Protection
Telephone: 609-292-0407
Last EDR Contact: 03/07/2011
Next Scheduled EDR Contact: 05/23/2011
Data Release Frequency: Varies

NY MANIFEST: Facility and Manifest Data

Manifest is a document that lists and tracks hazardous waste from the generator through transporters to a TSD facility.

Date of Government Version: 12/31/2010
Date Data Arrived at EDR: 02/09/2011
Date Made Active in Reports: 03/04/2011
Number of Days to Update: 23

Source: Department of Environmental Conservation
Telephone: 518-402-8651
Last EDR Contact: 02/09/2011
Next Scheduled EDR Contact: 05/23/2011
Data Release Frequency: Annually

NJ MANIFEST: Manifest Information

Hazardous waste manifest information.

Date of Government Version: 12/31/2009
Date Data Arrived at EDR: 07/22/2010
Date Made Active in Reports: 08/26/2010
Number of Days to Update: 35

Source: Department of Environmental Protection
Telephone: N/A
Last EDR Contact: 04/19/2011
Next Scheduled EDR Contact: 08/01/2011
Data Release Frequency: Annually

NY DRYCLEANERS: Registered Drycleaners

A listing of all registered drycleaning facilities.

Date of Government Version: 12/31/2010
Date Data Arrived at EDR: 03/30/2011
Date Made Active in Reports: 04/20/2011
Number of Days to Update: 21

Source: Department of Environmental Conservation
Telephone: 518-402-8403
Last EDR Contact: 03/21/2011
Next Scheduled EDR Contact: 07/04/2011
Data Release Frequency: Varies

NJ DRYCLEANERS: Drycleaner List

A listing of registered drycleaners.

Date of Government Version: 02/23/2011
Date Data Arrived at EDR: 02/25/2011
Date Made Active in Reports: 03/24/2011
Number of Days to Update: 27

Source: Department of Environmental Protection
Telephone: 609-292-2795
Last EDR Contact: 02/14/2011
Next Scheduled EDR Contact: 05/30/2011
Data Release Frequency: Varies

NY SPDES: State Pollutant Discharge Elimination System

New York State has a state program which has been approved by the United States Environmental Protection Agency for the control of wastewater and stormwater discharges in accordance with the Clean Water Act. Under New York State law the program is known as the State Pollutant Discharge Elimination System (SPDES) and is broader in scope than that required by the Clean Water Act in that it controls point source discharges to groundwaters as well as surface waters.

GOVERNMENT RECORDS SEARCHED / DATA CURRENCY TRACKING

Date of Government Version: 01/19/2011
Date Data Arrived at EDR: 01/20/2011
Date Made Active in Reports: 03/02/2011
Number of Days to Update: 41

Source: Department of Environmental Conservation
Telephone: 518-402-8233
Last EDR Contact: 04/18/2011
Next Scheduled EDR Contact: 08/01/2011
Data Release Frequency: No Update Planned

NJPDES: New Jersey Pollutant Discharge Elimination System Dischargers

The NJPDES contains the names, addresses and other information of all permitted New Jersey Pollutant Discharge Elimination System dischargers.

Date of Government Version: 02/23/2011
Date Data Arrived at EDR: 02/23/2011
Date Made Active in Reports: 03/24/2011
Number of Days to Update: 29

Source: Department of Environmental Protection
Telephone: 609-984-4428
Last EDR Contact: 02/23/2011
Next Scheduled EDR Contact: 06/06/2011
Data Release Frequency: Varies

NY AIRS: Air Emissions Data

Point source emissions inventory data.

Date of Government Version: 12/31/2009
Date Data Arrived at EDR: 11/02/2010
Date Made Active in Reports: 12/17/2010
Number of Days to Update: 45

Source: Department of Environmental Conservation
Telephone: 518-402-8452
Last EDR Contact: 05/02/2011
Next Scheduled EDR Contact: 08/15/2011
Data Release Frequency: Annually

NY E DESIGNATION: E DESIGNATION SITE LISTING

The (E (Environmental)) designation would ensure that sampling and remediation take place on the subject properties, and would avoid any significant impacts related to hazardous materials at these locations. The (E) designations would require that the fee owner of the sites conduct a testing and sampling protocol, and remediation where appropriate, to the satisfaction of the NYCDEP before the issuance of a building permit by the Department of Buildings pursuant to the provisions of Section 11-15 of the Zoning Resolution (Environmental Requirements). The (E) designations also include a mandatory construction-related health and safety plan which must be approved by NYCDEP.

Date of Government Version: 10/13/2010
Date Data Arrived at EDR: 12/30/2010
Date Made Active in Reports: 02/04/2011
Number of Days to Update: 36

Source: New York City Department of City Planning
Telephone: 718-595-6658
Last EDR Contact: 03/30/2011
Next Scheduled EDR Contact: 07/11/2011
Data Release Frequency: Varies

INDIAN RESERV: Indian Reservations

This map layer portrays Indian administered lands of the United States that have any area equal to or greater than 640 acres.

Date of Government Version: 12/31/2005
Date Data Arrived at EDR: 12/08/2006
Date Made Active in Reports: 01/11/2007
Number of Days to Update: 34

Source: USGS
Telephone: 202-208-3710
Last EDR Contact: 04/21/2011
Next Scheduled EDR Contact: 08/01/2011
Data Release Frequency: Semi-Annually

SCRD DRYCLEANERS: State Coalition for Remediation of Drycleaners Listing

The State Coalition for Remediation of Drycleaners was established in 1998, with support from the U.S. EPA Office of Superfund Remediation and Technology Innovation. It is comprised of representatives of states with established drycleaner remediation programs. Currently the member states are Alabama, Connecticut, Florida, Illinois, Kansas, Minnesota, Missouri, North Carolina, Oregon, South Carolina, Tennessee, Texas, and Wisconsin.

Date of Government Version: 03/07/2011
Date Data Arrived at EDR: 03/09/2011
Date Made Active in Reports: 05/02/2011
Number of Days to Update: 54

Source: Environmental Protection Agency
Telephone: 615-532-8599
Last EDR Contact: 04/25/2011
Next Scheduled EDR Contact: 08/08/2011
Data Release Frequency: Varies

GOVERNMENT RECORDS SEARCHED / DATA CURRENCY TRACKING

NY COAL ASH: Coal Ash Disposal Site Listing
A listing of coal ash disposal site locations.

Date of Government Version: 01/12/2011
Date Data Arrived at EDR: 01/26/2011
Date Made Active in Reports: 03/07/2011
Number of Days to Update: 40

Source: Department of Environmental Conservation
Telephone: 518-402-8660
Last EDR Contact: 04/11/2011
Next Scheduled EDR Contact: 07/25/2011
Data Release Frequency: Varies

NY FINANCIAL ASSURANCE 2: Financial Assurance Information Listing

A listing of financial assurance information for hazardous waste facilities. Financial assurance is intended to ensure that resources are available to pay for the cost of closure, post-closure care, and corrective measures if the owner or operator of a regulated facility is unable or unwilling to pay.

Date of Government Version: 10/31/2008
Date Data Arrived at EDR: 11/25/2008
Date Made Active in Reports: 12/11/2008
Number of Days to Update: 16

Source: Department of Environmental Conservation
Telephone: 518-402-8712
Last EDR Contact: 04/11/2011
Next Scheduled EDR Contact: 07/25/2011
Data Release Frequency: Varies

NY FINANCIAL ASSURANCE 1: Financial Assurance Information Listing

Financial assurance information.

Date of Government Version: 01/12/2011
Date Data Arrived at EDR: 01/14/2011
Date Made Active in Reports: 02/04/2011
Number of Days to Update: 21

Source: Department of Environmental Conservation
Telephone: 518-402-8660
Last EDR Contact: 04/11/2011
Next Scheduled EDR Contact: 07/25/2011
Data Release Frequency: Quarterly

PCB TRANSFORMER: PCB Transformer Registration Database

The database of PCB transformer registrations that includes all PCB registration submittals.

Date of Government Version: 01/01/2008
Date Data Arrived at EDR: 02/18/2009
Date Made Active in Reports: 05/29/2009
Number of Days to Update: 100

Source: Environmental Protection Agency
Telephone: 202-566-0517
Last EDR Contact: 02/04/2011
Next Scheduled EDR Contact: 05/16/2011
Data Release Frequency: Varies

COAL ASH EPA: Coal Combustion Residues Surface Impoundments List

A listing of coal combustion residues surface impoundments with high hazard potential ratings.

Date of Government Version: 08/17/2010
Date Data Arrived at EDR: 01/03/2011
Date Made Active in Reports: 03/21/2011
Number of Days to Update: 77

Source: Environmental Protection Agency
Telephone: N/A
Last EDR Contact: 03/18/2011
Next Scheduled EDR Contact: 06/27/2011
Data Release Frequency: Varies

COAL ASH DOE: Steam-Electric Plan Operation Data

A listing of power plants that store ash in surface ponds.

Date of Government Version: 12/31/2005
Date Data Arrived at EDR: 08/07/2009
Date Made Active in Reports: 10/22/2009
Number of Days to Update: 76

Source: Department of Energy
Telephone: 202-586-8719
Last EDR Contact: 04/19/2011
Next Scheduled EDR Contact: 08/01/2011
Data Release Frequency: Varies

NJ FINANCIAL ASSURANCE: Financial Assurance Information Listing

Financial Assurance information.

Date of Government Version: 02/08/2011
Date Data Arrived at EDR: 02/23/2011
Date Made Active in Reports: 03/24/2011
Number of Days to Update: 29

Source: Department of Environmental Protection
Telephone: 609-341-3121
Last EDR Contact: 05/02/2011
Next Scheduled EDR Contact: 08/15/2011
Data Release Frequency: Semi-Annually

GOVERNMENT RECORDS SEARCHED / DATA CURRENCY TRACKING

NJ COAL ASH: Coal Ash Listing

Coal combustion survey ash listing.

Date of Government Version: 05/10/2010

Date Data Arrived at EDR: 05/12/2010

Date Made Active in Reports: 06/28/2010

Number of Days to Update: 47

Source: Department of Environmental Protection

Telephone: 609-984-6985

Last EDR Contact: 02/07/2011

Next Scheduled EDR Contact: 05/23/2011

Data Release Frequency: Varies

FEDLAND: Federal and Indian Lands

Federally and Indian administrated lands of the United States. Lands included are administrated by: Army Corps of Engineers, Bureau of Reclamation, National Wild and Scenic River, National Wildlife Refuge, Public Domain Land, Wilderness, Wilderness Study Area, Wildlife Management Area, Bureau of Indian Affairs, Bureau of Land Management, Department of Justice, Forest Service, Fish and Wildlife Service, National Park Service.

Date of Government Version: 12/31/2005

Date Data Arrived at EDR: 02/06/2006

Date Made Active in Reports: 01/11/2007

Number of Days to Update: 339

Source: U.S. Geological Survey

Telephone: 888-275-8747

Last EDR Contact: 04/21/2011

Next Scheduled EDR Contact: 08/01/2011

Data Release Frequency: N/A

EDR PROPRIETARY RECORDS

EDR Proprietary Records

Manufactured Gas Plants: EDR Proprietary Manufactured Gas Plants

The EDR Proprietary Manufactured Gas Plant Database includes records of coal gas plants (manufactured gas plants) compiled by EDR's researchers. Manufactured gas sites were used in the United States from the 1800's to 1950's to produce a gas that could be distributed and used as fuel. These plants used whale oil, rosin, coal, or a mixture of coal, oil, and water that also produced a significant amount of waste. Many of the byproducts of the gas production, such as coal tar (oily waste containing volatile and non-volatile chemicals), sludges, oils and other compounds are potentially hazardous to human health and the environment. The byproduct from this process was frequently disposed of directly at the plant site and can remain or spread slowly, serving as a continuous source of soil and groundwater contamination.

Date of Government Version: N/A

Date Data Arrived at EDR: N/A

Date Made Active in Reports: N/A

Number of Days to Update: N/A

Source: EDR, Inc.

Telephone: N/A

Last EDR Contact: N/A

Next Scheduled EDR Contact: N/A

Data Release Frequency: No Update Planned

EDR Historical Auto Stations: EDR Proprietary Historic Gas Stations

EDR has searched selected national collections of business directories and has collected listings of potential gas station/filling station/service station sites that were available to EDR researchers. EDR's review was limited to those categories of sources that might, in EDR's opinion, include gas station/filling station/service station establishments. The categories reviewed included, but were not limited to gas, gas station, gasoline station, filling station, auto, automobile repair, auto service station, service station, etc.

Date of Government Version: N/A

Date Data Arrived at EDR: N/A

Date Made Active in Reports: N/A

Number of Days to Update: N/A

Source: EDR, Inc.

Telephone: N/A

Last EDR Contact: N/A

Next Scheduled EDR Contact: N/A

Data Release Frequency: Varies

EDR Historical Cleaners: EDR Proprietary Historic Dry Cleaners

EDR has searched selected national collections of business directories and has collected listings of potential dry cleaner sites that were available to EDR researchers. EDR's review was limited to those categories of sources that might, in EDR's opinion, include dry cleaning establishments. The categories reviewed included, but were not limited to dry cleaners, cleaners, laundry, laundromat, cleaning/laundry, wash & dry etc.

GOVERNMENT RECORDS SEARCHED / DATA CURRENCY TRACKING

Date of Government Version: N/A
Date Data Arrived at EDR: N/A
Date Made Active in Reports: N/A
Number of Days to Update: N/A

Source: EDR, Inc.
Telephone: N/A
Last EDR Contact: N/A
Next Scheduled EDR Contact: N/A
Data Release Frequency: Varies

COUNTY RECORDS

CORTLAND COUNTY:

Cortland County Storage Tank Listing

A listing of aboveground storage tank sites located in Cortland County.

Date of Government Version: 03/18/2011
Date Data Arrived at EDR: 03/18/2011
Date Made Active in Reports: 04/21/2011
Number of Days to Update: 34

Source: Cortland County Health Department
Telephone: 607-753-5035
Last EDR Contact: 02/07/2011
Next Scheduled EDR Contact: 05/23/2011
Data Release Frequency: Quarterly

Cortland County Storage Tank Listing

A listing of underground storage tank sites located in Cortland County.

Date of Government Version: 03/18/2011
Date Data Arrived at EDR: 03/18/2011
Date Made Active in Reports: 04/21/2011
Number of Days to Update: 34

Source: Cortland County Health Department
Telephone: 607-753-5035
Last EDR Contact: 02/07/2011
Next Scheduled EDR Contact: 05/23/2011
Data Release Frequency: Quarterly

NASSAU COUNTY:

Registered Tank Database

A listing of aboveground storage tank sites located in Nassau County.

Date of Government Version: 05/21/2003
Date Data Arrived at EDR: 05/27/2003
Date Made Active in Reports: 06/09/2003
Number of Days to Update: 13

Source: Nassau County Health Department
Telephone: 516-571-3314
Last EDR Contact: 04/11/2011
Next Scheduled EDR Contact: 07/25/2011
Data Release Frequency: No Update Planned

Storage Tank Database

A listing of aboveground storage tank sites located in Nassau County.

Date of Government Version: 02/15/2011
Date Data Arrived at EDR: 02/23/2011
Date Made Active in Reports: 03/29/2011
Number of Days to Update: 34

Source: Nassau County Office of the Fire Marshal
Telephone: 516-572-1000
Last EDR Contact: 02/07/2011
Next Scheduled EDR Contact: 05/23/2011
Data Release Frequency: Varies

Registered Tank Database

A listing of underground storage tank sites located in Nassau County.

Date of Government Version: 05/21/2003
Date Data Arrived at EDR: 05/27/2003
Date Made Active in Reports: 06/09/2003
Number of Days to Update: 13

Source: Nassau County Health Department
Telephone: 516-571-3314
Last EDR Contact: 04/11/2011
Next Scheduled EDR Contact: 07/25/2011
Data Release Frequency: No Update Planned

Storage Tank Database

A listing of underground storage tank sites located in Nassau County.

GOVERNMENT RECORDS SEARCHED / DATA CURRENCY TRACKING

Date of Government Version: 02/15/2011
Date Data Arrived at EDR: 02/23/2011
Date Made Active in Reports: 03/29/2011
Number of Days to Update: 34

Source: Nassau County Office of the Fire Marshal
Telephone: 516-572-1000
Last EDR Contact: 02/07/2011
Next Scheduled EDR Contact: 05/23/2011
Data Release Frequency: Varies

ROCKLAND COUNTY:

Petroleum Bulk Storage Database

A listing of aboveground storage tank sites located in Rockland County.

Date of Government Version: 03/17/2011
Date Data Arrived at EDR: 03/18/2011
Date Made Active in Reports: 04/21/2011
Number of Days to Update: 34

Source: Rockland County Health Department
Telephone: 914-364-2605
Last EDR Contact: 03/14/2011
Next Scheduled EDR Contact: 06/27/2011
Data Release Frequency: Quarterly

Petroleum Bulk Storage Database

A listing of underground storage tank sites located in Rockland County.

Date of Government Version: 03/17/2011
Date Data Arrived at EDR: 03/18/2011
Date Made Active in Reports: 04/21/2011
Number of Days to Update: 34

Source: Rockland County Health Department
Telephone: 914-364-2605
Last EDR Contact: 03/14/2011
Next Scheduled EDR Contact: 06/27/2011
Data Release Frequency: Quarterly

SUFFOLK COUNTY:

Storage Tank Database

A listing of aboveground storage tank sites located in Suffolk County.

Date of Government Version: 09/13/2006
Date Data Arrived at EDR: 01/11/2007
Date Made Active in Reports: 02/07/2007
Number of Days to Update: 27

Source: Suffolk County Department of Health Services
Telephone: 631-854-2521
Last EDR Contact: 02/07/2011
Next Scheduled EDR Contact: 05/23/2011
Data Release Frequency: Annually

Storage Tank Database

A listing of underground storage tank sites located in Suffolk County.

Date of Government Version: 09/13/2006
Date Data Arrived at EDR: 01/11/2007
Date Made Active in Reports: 02/07/2007
Number of Days to Update: 27

Source: Suffolk County Department of Health Services
Telephone: 631-854-2521
Last EDR Contact: 02/07/2011
Next Scheduled EDR Contact: 05/23/2011
Data Release Frequency: Annually

WESTCHESTER COUNTY:

Listing of Storage Tanks

A listing of aboveground storage tank sites located in Westchester County.

Date of Government Version: 03/22/2011
Date Data Arrived at EDR: 03/24/2011
Date Made Active in Reports: 04/21/2011
Number of Days to Update: 28

Source: Westchester County Department of Health
Telephone: 914-813-5161
Last EDR Contact: 02/11/2011
Next Scheduled EDR Contact: 05/23/2011
Data Release Frequency: Varies

GOVERNMENT RECORDS SEARCHED / DATA CURRENCY TRACKING

Listing of Storage Tanks

A listing of underground storage tank sites located in Westchester County.

Date of Government Version: 03/22/2011	Source: Westchester County Department of Health
Date Data Arrived at EDR: 03/24/2011	Telephone: 914-813-5161
Date Made Active in Reports: 04/21/2011	Last EDR Contact: 02/11/2011
Number of Days to Update: 28	Next Scheduled EDR Contact: 05/23/2011
	Data Release Frequency: Varies

OTHER DATABASE(S)

Depending on the geographic area covered by this report, the data provided in these specialty databases may or may not be complete. For example, the existence of wetlands information data in a specific report does not mean that all wetlands in the area covered by the report are included. Moreover, the absence of any reported wetlands information does not necessarily mean that wetlands do not exist in the area covered by the report.

CT MANIFEST: Hazardous Waste Manifest Data

Facility and manifest data. Manifest is a document that lists and tracks hazardous waste from the generator through transporters to a tsd facility.

Date of Government Version: 12/31/2007	Source: Department of Environmental Protection
Date Data Arrived at EDR: 08/26/2009	Telephone: 860-424-3375
Date Made Active in Reports: 09/11/2009	Last EDR Contact: 02/25/2011
Number of Days to Update: 16	Next Scheduled EDR Contact: 06/06/2011
	Data Release Frequency: Annually

NJ MANIFEST: Manifest Information

Hazardous waste manifest information.

Date of Government Version: 12/31/2009	Source: Department of Environmental Protection
Date Data Arrived at EDR: 07/22/2010	Telephone: N/A
Date Made Active in Reports: 08/26/2010	Last EDR Contact: 04/19/2011
Number of Days to Update: 35	Next Scheduled EDR Contact: 08/01/2011
	Data Release Frequency: Annually

PA MANIFEST: Manifest Information

Hazardous waste manifest information.

Date of Government Version: 12/31/2008	Source: Department of Environmental Protection
Date Data Arrived at EDR: 12/01/2009	Telephone: 717-783-8990
Date Made Active in Reports: 12/14/2009	Last EDR Contact: 04/04/2011
Number of Days to Update: 13	Next Scheduled EDR Contact: 07/06/2011
	Data Release Frequency: Annually

RI MANIFEST: Manifest information

Hazardous waste manifest information

Date of Government Version: 12/31/2009	Source: Department of Environmental Management
Date Data Arrived at EDR: 07/19/2010	Telephone: 401-222-2797
Date Made Active in Reports: 08/26/2010	Last EDR Contact: 02/28/2011
Number of Days to Update: 38	Next Scheduled EDR Contact: 06/13/2011
	Data Release Frequency: Annually

VT MANIFEST: Hazardous Waste Manifest Data

Hazardous waste manifest information.

Date of Government Version: 03/29/2010	Source: Department of Environmental Conservation
Date Data Arrived at EDR: 05/14/2010	Telephone: 802-241-3443
Date Made Active in Reports: 06/22/2010	Last EDR Contact: 04/25/2011
Number of Days to Update: 39	Next Scheduled EDR Contact: 08/08/2011
	Data Release Frequency: Annually

GOVERNMENT RECORDS SEARCHED / DATA CURRENCY TRACKING

WI MANIFEST: Manifest Information

Hazardous waste manifest information.

Date of Government Version: 12/31/2009

Date Data Arrived at EDR: 07/06/2010

Date Made Active in Reports: 07/26/2010

Number of Days to Update: 20

Source: Department of Natural Resources

Telephone: N/A

Last EDR Contact: 03/21/2011

Next Scheduled EDR Contact: 07/04/2011

Data Release Frequency: Annually

Oil/Gas Pipelines: This data was obtained by EDR from the USGS in 1994. It is referred to by USGS as GeoData Digital Line Graphs from 1:100,000-Scale Maps. It was extracted from the transportation category including some oil, but primarily gas pipelines.

Electric Power Transmission Line Data

Source: Rextag Strategies Corp.

Telephone: (281) 769-2247

U.S. Electric Transmission and Power Plants Systems Digital GIS Data

Sensitive Receptors: There are individuals deemed sensitive receptors due to their fragile immune systems and special sensitivity to environmental discharges. These sensitive receptors typically include the elderly, the sick, and children. While the location of all sensitive receptors cannot be determined, EDR indicates those buildings and facilities - schools, daycares, hospitals, medical centers, and nursing homes - where individuals who are sensitive receptors are likely to be located.

AHA Hospitals:

Source: American Hospital Association, Inc.

Telephone: 312-280-5991

The database includes a listing of hospitals based on the American Hospital Association's annual survey of hospitals.

Medical Centers: Provider of Services Listing

Source: Centers for Medicare & Medicaid Services

Telephone: 410-786-3000

A listing of hospitals with Medicare provider number, produced by Centers of Medicare & Medicaid Services, a federal agency within the U.S. Department of Health and Human Services.

Nursing Homes

Source: National Institutes of Health

Telephone: 301-594-6248

Information on Medicare and Medicaid certified nursing homes in the United States.

Public Schools

Source: National Center for Education Statistics

Telephone: 202-502-7300

The National Center for Education Statistics' primary database on elementary and secondary public education in the United States. It is a comprehensive, annual, national statistical database of all public elementary and secondary schools and school districts, which contains data that are comparable across all states.

Private Schools

Source: National Center for Education Statistics

Telephone: 202-502-7300

The National Center for Education Statistics' primary database on private school locations in the United States.

Daycare Centers: Day Care Providers

Source: Department of Health

Telephone: 212-676-2444

Flood Zone Data: This data, available in select counties across the country, was obtained by EDR in 2003 & 2009 from the Federal Emergency Management Agency (FEMA). Data depicts 100-year and 500-year flood zones as defined by FEMA.

NWI: National Wetlands Inventory. This data, available in select counties across the country, was obtained by EDR in 2002 and 2005 from the U.S. Fish and Wildlife Service.

State Wetlands Data: Freshwater Wetlands

Source: Department of Environmental Conservation

Telephone: 518-402-8961

Scanned Digital USGS 7.5' Topographic Map (DRG)

Source: United States Geologic Survey

A digital raster graphic (DRG) is a scanned image of a U.S. Geological Survey topographic map. The map images are made by scanning published paper maps on high-resolution scanners. The raster image is georeferenced and fit to the Universal Transverse Mercator (UTM) projection.

STREET AND ADDRESS INFORMATION

© 2010 Tele Atlas North America, Inc. All rights reserved. This material is proprietary and the subject of copyright protection and other intellectual property rights owned by or licensed to Tele Atlas North America, Inc. The use of this material is subject to the terms of a license agreement. You will be held liable for any unauthorized copying or disclosure of this material.

GEOCHECK[®] - PHYSICAL SETTING SOURCE ADDENDUM

TARGET PROPERTY ADDRESS

125 WEST 97TH STREET
125 WEST 97TH STREET
NEW YORK, NY 10025

TARGET PROPERTY COORDINATES

Latitude (North):	40.79430 - 40° 47' 39.5"
Longitude (West):	73.9679 - 73° 58' 4.5"
Universal Tranverse Mercator:	Zone 18
UTM X (Meters):	587073.5
UTM Y (Meters):	4516223.5
Elevation:	90 ft. above sea level

USGS TOPOGRAPHIC MAP

Target Property Map:	40073-G8 CENTRAL PARK, NY
Most Recent Revision:	1995

EDR's GeoCheck Physical Setting Source Addendum is provided to assist the environmental professional in forming an opinion about the impact of potential contaminant migration.

Assessment of the impact of contaminant migration generally has two principle investigative components:

1. Groundwater flow direction, and
2. Groundwater flow velocity.

Groundwater flow direction may be impacted by surface topography, hydrology, hydrogeology, characteristics of the soil, and nearby wells. Groundwater flow velocity is generally impacted by the nature of the geologic strata.

GEOCHECK® - PHYSICAL SETTING SOURCE SUMMARY

GROUNDWATER FLOW DIRECTION INFORMATION

Groundwater flow direction for a particular site is best determined by a qualified environmental professional using site-specific well data. If such data is not reasonably ascertainable, it may be necessary to rely on other sources of information, such as surface topographic information, hydrologic information, hydrogeologic data collected on nearby properties, and regional groundwater flow information (from deep aquifers).

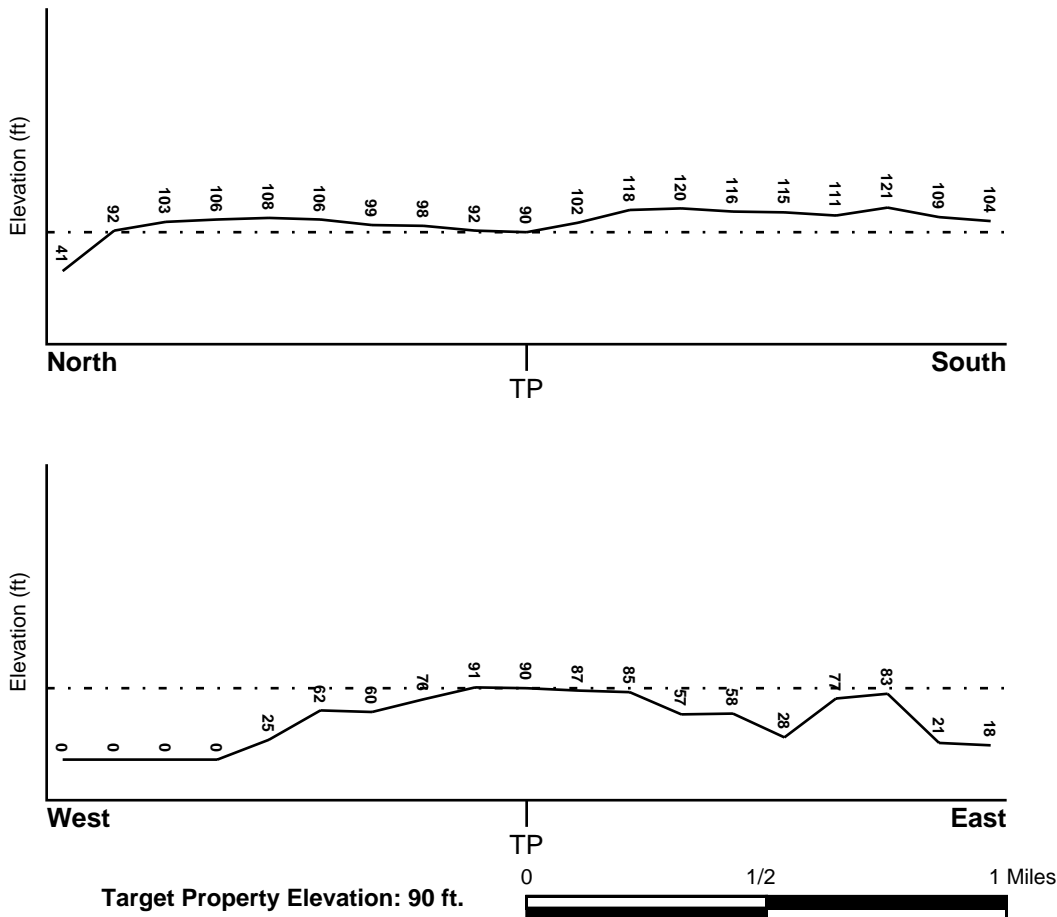
TOPOGRAPHIC INFORMATION

Surface topography may be indicative of the direction of surficial groundwater flow. This information can be used to assist the environmental professional in forming an opinion about the impact of nearby contaminated properties or, should contamination exist on the target property, what downgradient sites might be impacted.

TARGET PROPERTY TOPOGRAPHY

General Topographic Gradient: General NW

SURROUNDING TOPOGRAPHY: ELEVATION PROFILES



Source: Topography has been determined from the USGS 7.5' Digital Elevation Model and should be evaluated on a relative (not an absolute) basis. Relative elevation information between sites of close proximity should be field verified.

GEOCHECK® - PHYSICAL SETTING SOURCE SUMMARY

HYDROLOGIC INFORMATION

Surface water can act as a hydrologic barrier to groundwater flow. Such hydrologic information can be used to assist the environmental professional in forming an opinion about the impact of nearby contaminated properties or, should contamination exist on the target property, what downgradient sites might be impacted.

Refer to the Physical Setting Source Map following this summary for hydrologic information (major waterways and bodies of water).

FEMA FLOOD ZONE

Target Property County
NEW YORK, NY

FEMA Flood
Electronic Data
YES - refer to the Overview Map and Detail Map

Flood Plain Panel at Target Property: 360497 - FEMA DFIRM Flood data

Additional Panels in search area: 34003C0286F - FEMA Q3 Flood data

NATIONAL WETLAND INVENTORY

NWI Quad at Target Property
CENTRAL PARK

NWI Electronic
Data Coverage
YES - refer to the Overview Map and Detail Map

HYDROGEOLOGIC INFORMATION

Hydrogeologic information obtained by installation of wells on a specific site can often be an indicator of groundwater flow direction in the immediate area. Such hydrogeologic information can be used to assist the environmental professional in forming an opinion about the impact of nearby contaminated properties or, should contamination exist on the target property, what downgradient sites might be impacted.

Site-Specific Hydrogeological Data:*

Search Radius: 1.25 miles
Status: Not found

AQUIFLOW®

Search Radius: 1.000 Mile.

EDR has developed the AQUIFLOW Information System to provide data on the general direction of groundwater flow at specific points. EDR has reviewed reports submitted by environmental professionals to regulatory authorities at select sites and has extracted the date of the report, groundwater flow direction as determined hydrogeologically, and the depth to water table.

<u>MAP ID</u>	<u>LOCATION FROM TP</u>	<u>GENERAL DIRECTION GROUNDWATER FLOW</u>
Not Reported		

GEOCHECK® - PHYSICAL SETTING SOURCE SUMMARY

GROUNDWATER FLOW VELOCITY INFORMATION

Groundwater flow velocity information for a particular site is best determined by a qualified environmental professional using site specific geologic and soil strata data. If such data are not reasonably ascertainable, it may be necessary to rely on other sources of information, including geologic age identification, rock stratigraphic unit and soil characteristics data collected on nearby properties and regional soil information. In general, contaminant plumes move more quickly through sandy-gravelly types of soils than silty-clayey types of soils.

GEOLOGIC INFORMATION IN GENERAL AREA OF TARGET PROPERTY

Geologic information can be used by the environmental professional in forming an opinion about the relative speed at which contaminant migration may be occurring.

ROCK STRATIGRAPHIC UNIT

Era: Paleozoic
System: Ordovician
Series: Lower Ordovician and Cambrian carbonate rocks
Code: OC (*decoded above as Era, System & Series*)

GEOLOGIC AGE IDENTIFICATION

Category: Stratified Sequence

Geologic Age and Rock Stratigraphic Unit Source: P.G. Schruben, R.E. Arndt and W.J. Bawiec, Geology of the Conterminous U.S. at 1:2,500,000 Scale - a digital representation of the 1974 P.B. King and H.M. Beikman Map, USGS Digital Data Series DDS - 11 (1994).

DOMINANT SOIL COMPOSITION IN GENERAL AREA OF TARGET PROPERTY

The U.S. Department of Agriculture's (USDA) Soil Conservation Service (SCS) leads the National Cooperative Soil Survey (NCSS) and is responsible for collecting, storing, maintaining and distributing soil survey information for privately owned lands in the United States. A soil map in a soil survey is a representation of soil patterns in a landscape. Soil maps for STATSGO are compiled by generalizing more detailed (SSURGO) soil survey maps. The following information is based on Soil Conservation Service STATSGO data.

Soil Component Name: URBAN LAND

Soil Surface Texture: variable

Hydrologic Group: Not reported

Soil Drainage Class: Not reported

Hydric Status: Soil does not meet the requirements for a hydric soil.

Corrosion Potential - Uncoated Steel: Not Reported

Depth to Bedrock Min: > 10 inches

Depth to Bedrock Max: > 10 inches

GEOCHECK® - PHYSICAL SETTING SOURCE SUMMARY

Soil Layer Information							
Layer	Boundary		Soil Texture Class	Classification		Permeability Rate (in/hr)	Soil Reaction (pH)
	Upper	Lower		AASHTO Group	Unified Soil		
1	0 inches	6 inches	variable	Not reported	Not reported	Max: 0.00 Min: 0.00	Max: 0.00 Min: 0.00

OTHER SOIL TYPES IN AREA

Based on Soil Conservation Service STATSGO data, the following additional subordinant soil types may appear within the general area of target property.

Soil Surface Textures: silt loam
loamy sand
sandy loam
fine sandy loam

Surficial Soil Types: silt loam
loamy sand
sandy loam
fine sandy loam

Shallow Soil Types: sandy loam

Deeper Soil Types: unweathered bedrock
very gravelly - loamy sand
stratified
sandy loam

LOCAL / REGIONAL WATER AGENCY RECORDS

EDR Local/Regional Water Agency records provide water well information to assist the environmental professional in assessing sources that may impact ground water flow direction, and in forming an opinion about the impact of contaminant migration on nearby drinking water wells.

WELL SEARCH DISTANCE INFORMATION

<u>DATABASE</u>	<u>SEARCH DISTANCE (miles)</u>
Federal USGS	1.000
Federal FRDS PWS	Nearest PWS within 1 mile
State Database	1.000

FEDERAL USGS WELL INFORMATION

<u>MAP ID</u>	<u>WELL ID</u>	<u>LOCATION FROM TP</u>

GEOCHECK® - PHYSICAL SETTING SOURCE SUMMARY

FEDERAL USGS WELL INFORMATION

<u>MAP ID</u>	<u>WELL ID</u>	<u>LOCATION FROM TP</u>
No Wells Found		

FEDERAL FRDS PUBLIC WATER SUPPLY SYSTEM INFORMATION

<u>MAP ID</u>	<u>WELL ID</u>	<u>LOCATION FROM TP</u>
1	NY0002720	1/8 - 1/4 Mile SSE

Note: PWS System location is not always the same as well location.

STATE DATABASE WELL INFORMATION

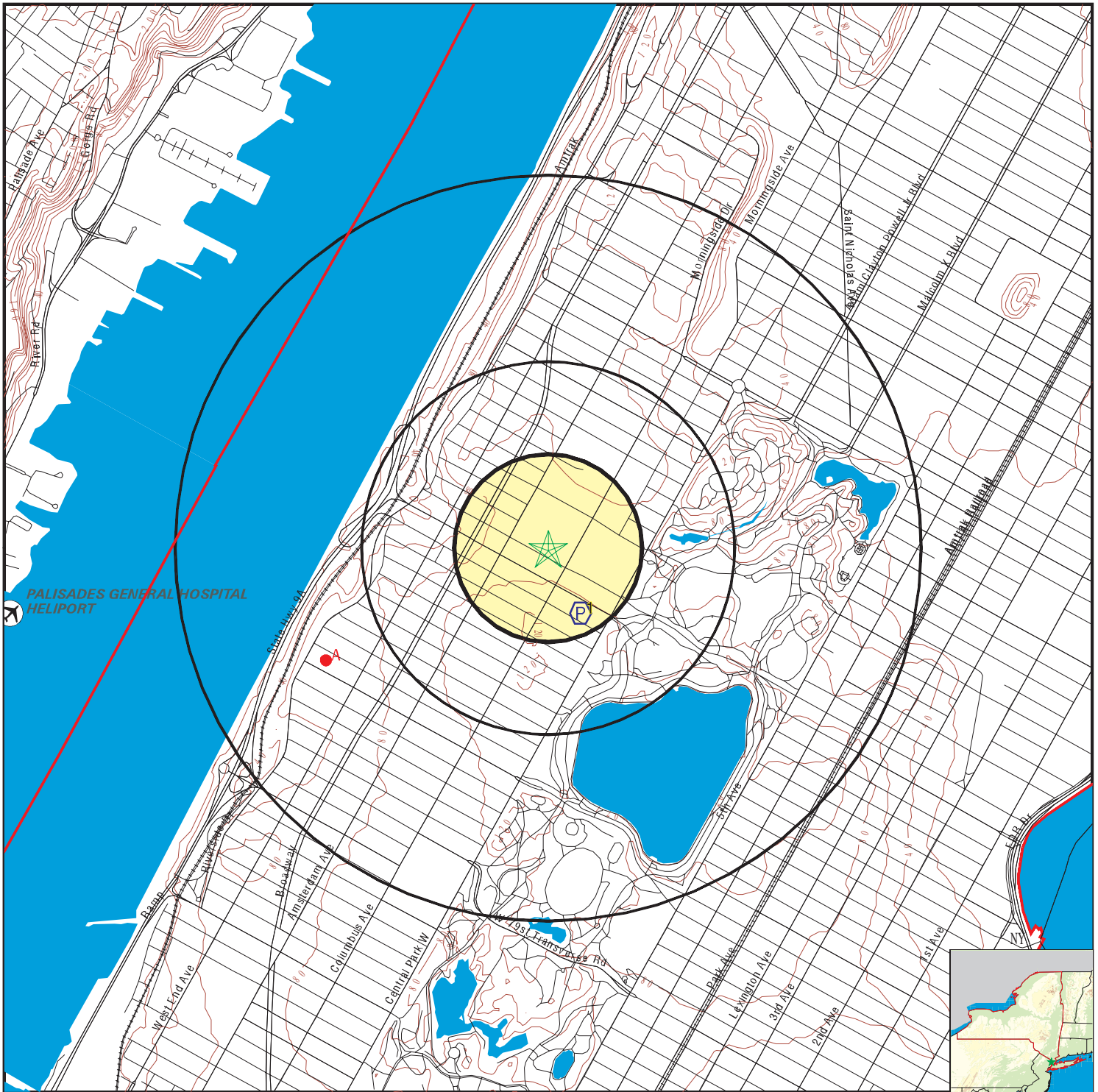
<u>MAP ID</u>	<u>WELL ID</u>	<u>LOCATION FROM TP</u>
No Wells Found		

OTHER STATE DATABASE INFORMATION

STATE OIL/GAS WELL INFORMATION

<u>MAP ID</u>	<u>WELL ID</u>	<u>LOCATION FROM TP</u>
A1	NYOG60000000177	1/2 - 1 Mile WSW
A2	NYOG60000000176	1/2 - 1 Mile WSW

PHYSICAL SETTING SOURCE MAP - 3056911.2s



- County Boundary
- Major Roads
- Contour Lines
- Airports
- Earthquake epicenter, Richter 5 or greater
- Water Wells
- Public Water Supply Wells
- Cluster of Multiple Icons

- Groundwater Flow Direction
- Indeterminate Groundwater Flow at Location
- Groundwater Flow Varies at Location
- Closest Hydrogeological Data
- Oil, gas or related wells



SITE NAME: 125 West 97th Street
 ADDRESS: 125 West 97th Street
 New York NY 10025
 LAT/LONG: 40.7943 / 73.9679

CLIENT: Ethan C. Eldon Associates, Inc.
 CONTACT: Chunyuan Li
 INQUIRY #: 3056911.2s
 DATE: May 02, 2011 2:11 pm

GEOCHECK® - PHYSICAL SETTING SOURCE MAP FINDINGS

Map ID
 Direction
 Distance
 Elevation

Database EDR ID Number

1	Database	EDR ID Number
SSE 1/8 - 1/4 Mile Higher	FRDS PWS	NY0002720

PWS ID: NY0002720
 Date Initiated: Not Reported Date Deactivated: Not Reported
 PWS Name: CAMP HILLEL, LTD.
 SWAN LAKE, NY 12778

Addressee / Facility: System Owner/Responsible Party
 LIMITED CAMP HILLEL H
 CAMP HILLEL LTD
 60 MCLEAN AVENUE-SUITE200
 YONKERS, NY 10705

Addressee / Facility: System Owner/Responsible Party
 LIMITED CAMP HILLEL H
 CAMP HILLEL LTD
 60 MCLEAN AVENUE-SUITE200
 YONKERS, NY 10705

Facility Latitude: 40 47 30 Facility Longitude: 073 58 00
 City Served: BETHEL (T)
 Treatment Class: Not Reported Population: Not Reported

Violations information not reported.

GEOCHECK® - PHYSICAL SETTING SOURCE MAP FINDINGS

Map ID
Direction
Distance

Database EDR ID Number

A1
WSW
1/2 - 1 Mile

OIL_GAS NYOG60000000177

Api wellno:	31061236570000	Cnty:	New York
Hole:	23657	Sidetrck:	0
Completion:	0		
Well nm:	GEO-1		
Coname:	Mogul, Jess and Sharon		
Opno:	2271		
Dt approv:	09/22/2005	Dt spud:	01/24/2006
Dt comp:	03/16/2006	Well typ:	Geothermal
Dtd:	1500		
WI status:	Active	Town:	Manhattan
Field 1:	Not Applicable	Prodform:	Not Applicable
Xloc:	-73.97867		
Yloc:	40.79006		
Confid:	Released		
Wellst:	Other Well		
Quad:	Central Park	Quadsec:	E
Deepestfor:	Not Applicable	Elevation:	72
Dt mod:	07/08/2009	Site id:	NYOG60000000177

A2
WSW
1/2 - 1 Mile

OIL_GAS NYOG60000000176

Api wellno:	31061210240000	Cnty:	New York
Hole:	21024	Sidetrck:	0
Completion:	0		
Well nm:	1		
Coname:	April Asset Holdings, LLC		
Opno:	2036		
Dt approv:	10/27/2000	Dt spud:	12/08/2000
Dt comp:	01/11/2001	Well typ:	Geothermal
Dtd:	1502		
WI status:	Active	Town:	Manhattan
Field 1:	Not Applicable	Prodform:	Not Applicable
Xloc:	-73.97986		
Yloc:	40.78982		
Confid:	Released		
Wellst:	Other Well		
Quad:	Central Park	Quadsec:	G
Deepestfor:	Fordham Gneiss	Elevation:	74
Dt mod:	03/29/2006	Site id:	NYOG60000000176

GEOCHECK® - PHYSICAL SETTING SOURCE MAP FINDINGS RADON

AREA RADON INFORMATION

State Database: NY Radon

Radon Test Results

County	Town	Num Tests	Avg Result	Geo Mean	Max Result
NEW YORK	NYC (BRONX)	88	1.62	0.85	16
NEW YORK	NYC (KINGS)	391	1.97	1.22	28.2
NEW YORK	NYC (NEW YORK)	102	2.11	0.95	49.5
NEW YORK	NYC (QUEENS)	478	1.25	0.78	23.8
NEW YORK	NYC (RICHMOND)	221	1.41	0.75	14.1

Federal EPA Radon Zone for NEW YORK County: 3

- Note: Zone 1 indoor average level > 4 pCi/L.
- : Zone 2 indoor average level >= 2 pCi/L and <= 4 pCi/L.
- : Zone 3 indoor average level < 2 pCi/L.

Not Reported

PHYSICAL SETTING SOURCE RECORDS SEARCHED

TOPOGRAPHIC INFORMATION

USGS 7.5' Digital Elevation Model (DEM)

Source: United States Geologic Survey

EDR acquired the USGS 7.5' Digital Elevation Model in 2002 and updated it in 2006. The 7.5 minute DEM corresponds to the USGS 1:24,000- and 1:25,000-scale topographic quadrangle maps. The DEM provides elevation data with consistent elevation units and projection.

Scanned Digital USGS 7.5' Topographic Map (DRG)

Source: United States Geologic Survey

A digital raster graphic (DRG) is a scanned image of a U.S. Geological Survey topographic map. The map images are made by scanning published paper maps on high-resolution scanners. The raster image is georeferenced and fit to the Universal Transverse Mercator (UTM) projection.

HYDROLOGIC INFORMATION

Flood Zone Data: This data, available in select counties across the country, was obtained by EDR in 2003 & 2009 from the Federal Emergency Management Agency (FEMA). Data depicts 100-year and 500-year flood zones as defined by FEMA.

NWI: National Wetlands Inventory. This data, available in select counties across the country, was obtained by EDR in 2002 and 2005 from the U.S. Fish and Wildlife Service.

State Wetlands Data: Freshwater Wetlands

Source: Department of Environmental Conservation

Telephone: 518-402-8961

HYDROGEOLOGIC INFORMATION

AQUIFLOW^R Information System

Source: EDR proprietary database of groundwater flow information

EDR has developed the AQUIFLOW Information System (AIS) to provide data on the general direction of groundwater flow at specific points. EDR has reviewed reports submitted to regulatory authorities at select sites and has extracted the date of the report, hydrogeologically determined groundwater flow direction and depth to water table information.

GEOLOGIC INFORMATION

Geologic Age and Rock Stratigraphic Unit

Source: P.G. Schruben, R.E. Arndt and W.J. Bawiec, Geology of the Conterminous U.S. at 1:2,500,000 Scale - A digital representation of the 1974 P.B. King and H.M. Beikman Map, USGS Digital Data Series DDS - 11 (1994).

STATSGO: State Soil Geographic Database

Source: Department of Agriculture, Natural Resources Conservation Services

The U.S. Department of Agriculture's (USDA) Natural Resources Conservation Service (NRCS) leads the national Conservation Soil Survey (NCSS) and is responsible for collecting, storing, maintaining and distributing soil survey information for privately owned lands in the United States. A soil map in a soil survey is a representation of soil patterns in a landscape. Soil maps for STATSGO are compiled by generalizing more detailed (SSURGO) soil survey maps.

SSURGO: Soil Survey Geographic Database

Source: Department of Agriculture, Natural Resources Conservation Services (NRCS)

Telephone: 800-672-5559

SSURGO is the most detailed level of mapping done by the Natural Resources Conservation Services, mapping scales generally range from 1:12,000 to 1:63,360. Field mapping methods using national standards are used to construct the soil maps in the Soil Survey Geographic (SSURGO) database. SSURGO digitizing duplicates the original soil survey maps. This level of mapping is designed for use by landowners, townships and county natural resource planning and management.

PHYSICAL SETTING SOURCE RECORDS SEARCHED

LOCAL / REGIONAL WATER AGENCY RECORDS

FEDERAL WATER WELLS

PWS: Public Water Systems

Source: EPA/Office of Drinking Water

Telephone: 202-564-3750

Public Water System data from the Federal Reporting Data System. A PWS is any water system which provides water to at least 25 people for at least 60 days annually. PWSs provide water from wells, rivers and other sources.

PWS ENF: Public Water Systems Violation and Enforcement Data

Source: EPA/Office of Drinking Water

Telephone: 202-564-3750

Violation and Enforcement data for Public Water Systems from the Safe Drinking Water Information System (SDWIS) after August 1995. Prior to August 1995, the data came from the Federal Reporting Data System (FRDS).

USGS Water Wells: USGS National Water Inventory System (NWIS)

This database contains descriptive information on sites where the USGS collects or has collected data on surface water and/or groundwater. The groundwater data includes information on wells, springs, and other sources of groundwater.

STATE RECORDS

New York Public Water Wells

Source: New York Department of Health

Telephone: 518-458-6731

OTHER STATE DATABASE INFORMATION

Oil and Gas Well Database

Department of Environmental Conservation

Telephone: 518-402-8072

These files contain records, in the database, of wells that have been drilled.

RADON

State Database: NY Radon

Source: Department of Health

Telephone: 518-402-7556

Radon Test Results

Area Radon Information

Source: USGS

Telephone: 703-356-4020

The National Radon Database has been developed by the U.S. Environmental Protection Agency (USEPA) and is a compilation of the EPA/State Residential Radon Survey and the National Residential Radon Survey. The study covers the years 1986 - 1992. Where necessary data has been supplemented by information collected at private sources such as universities and research institutions.

EPA Radon Zones

Source: EPA

Telephone: 703-356-4020

Sections 307 & 309 of IRAA directed EPA to list and identify areas of U.S. with the potential for elevated indoor radon levels.

OTHER

Airport Landing Facilities: Private and public use landing facilities

Source: Federal Aviation Administration, 800-457-6656

Epicenters: World earthquake epicenters, Richter 5 or greater

Source: Department of Commerce, National Oceanic and Atmospheric Administration

PHYSICAL SETTING SOURCE RECORDS SEARCHED

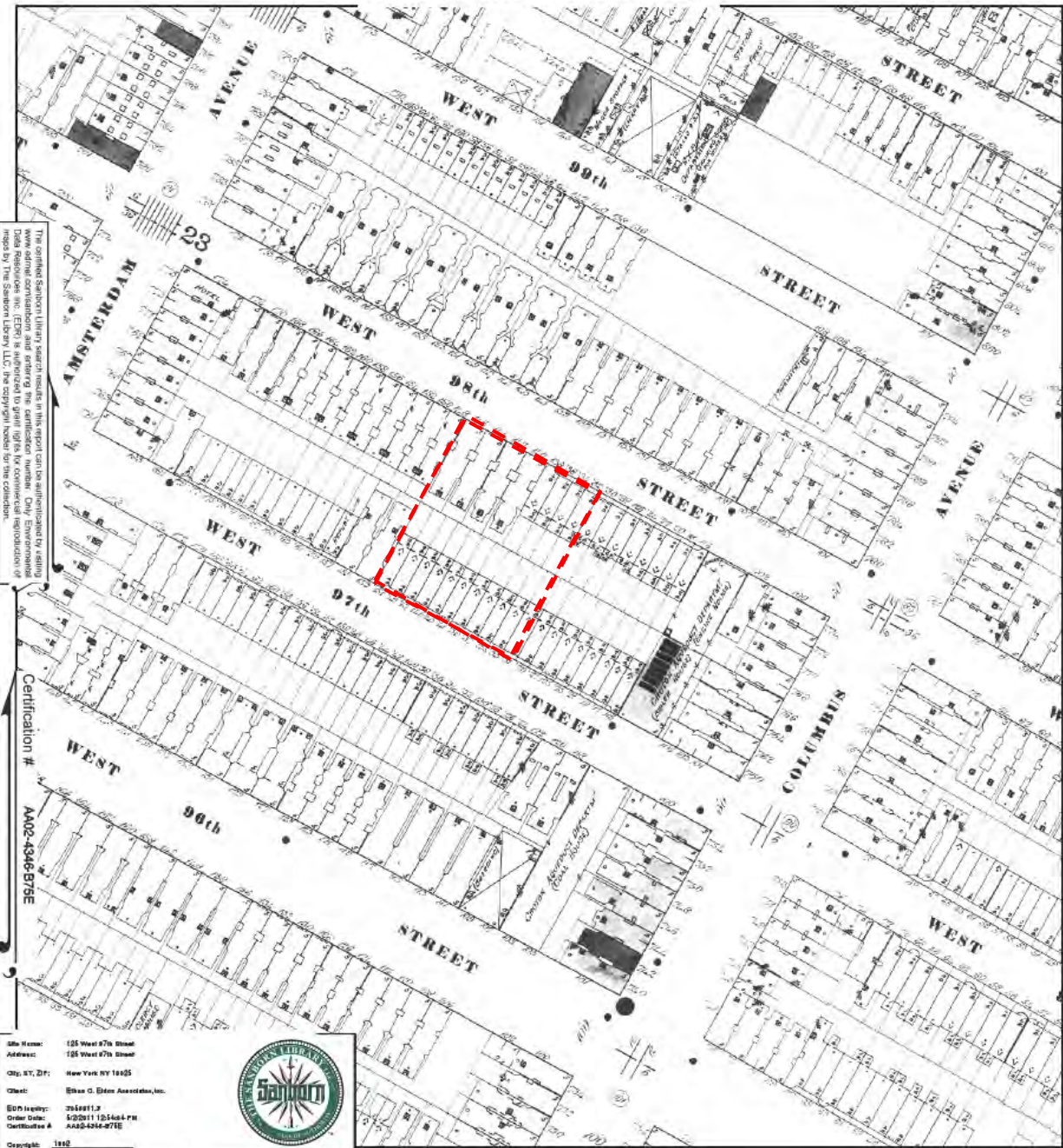
STREET AND ADDRESS INFORMATION

© 2010 Tele Atlas North America, Inc. All rights reserved. This material is proprietary and the subject of copyright protection and other intellectual property rights owned by or licensed to Tele Atlas North America, Inc. The use of this material is subject to the terms of a license agreement. You will be held liable for any unauthorized copying or disclosure of this material.

Attachment E

Sanborn Fire Insurance Maps

1902 Certified Sanborn Map




The certified Sanborn Library search results in this report can be authenticated by visiting www.edison.com and entering the certification number. Only Environmental maps by The Sanborn Library LLC, Inc. may be used for this purpose.

Certification # AA02-4346-875E

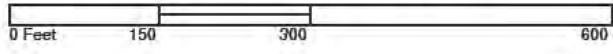
Site Name: 125 West 97th Street
 Address: 125 West 97th Street
 City, ST, ZIP: New York NY 10025
 Client: Edson G. Edson Associates, Inc.
 EDI Inquiry: 2516911.2
 Order Date: 5/20/11 12:54:04 PM
 Certificate #: AA02-4346-875E
 Copyright: 1902



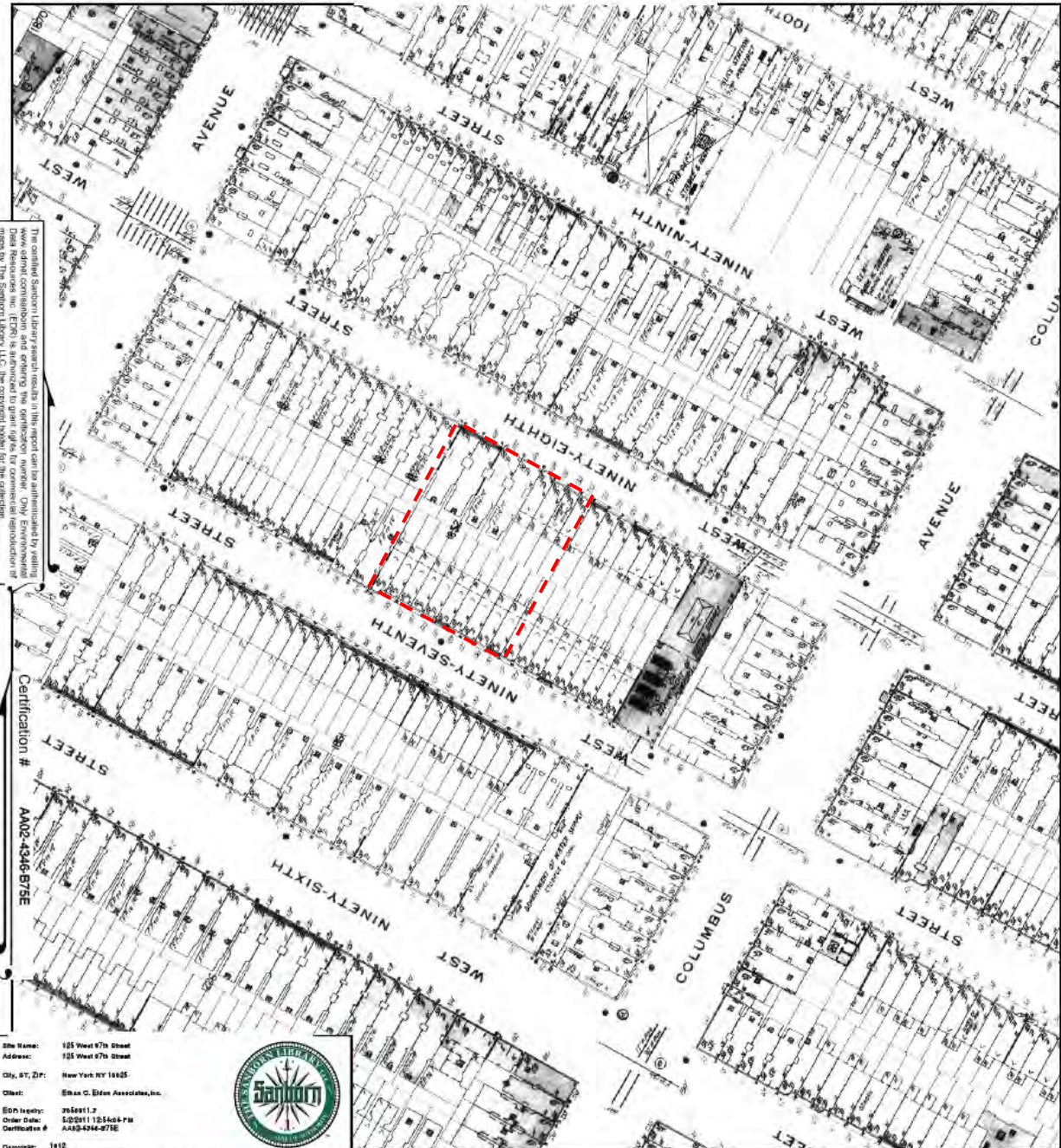
This Certified Sanborn Map combines the following sheets. Outlined areas indicate map sheets within the collection.



Volume 7N, Sheet 23
 Volume 7N, Sheet 24



1912 Certified Sanborn Map



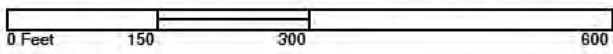
This certified Sanborn fire insurance map is the product of an administrative process by which
 data is gathered, processed, and certified. The certification number, Only Environmental
 Data Resources Inc. (EDRI) is authorized to grant rights for commercial reproduction of
 maps by The Sanborn Library, LLC, the copyright holder for this collection.

Certification #
 AA02-4346-B75E

Site Name: 125 West 97th Street
 Address: 125 West 97th Street
 City, ST, ZIP: New York NY 10105
 Client: Ebas C. Ebas Associates, Inc.
 EDRI Inventory: 265601.2
 Order Date: 5/20/11 12:54:04 PM
 Certification #: AA02-4346-B75E
 Copyright: 1912



This Certified Sanborn Map combines the following sheets.
 Outlined areas indicate map sheets within the collection.



Volume 75, Sheet 37
 Volume 75, Sheet 38
 Volume 75, Sheet 39



1951 Certified Sanborn Map



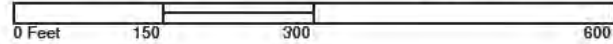
This certified Sanborn Map is provided as a service to the user and is not intended for use in any way that would constitute a warranty or a representation of any kind. The user assumes all liability for any use of this map. The copyright holder for this collection of maps is The Sanborn Library, LLC. The copyright holder for the collection.

Certification # AA02-4346-B75E

Site Name: 125 West 97th Street
 Address: 125 West 97th Street
 City, St, ZIP: New York NY 10025
 Client: Elton C. Brier Associates, Inc.
 EDI Agency: 765611.2
 Order Date: 5/20/11 12:54:46 PM
 Certificate #: AA02-4346-B75E
 Copyright: 1951



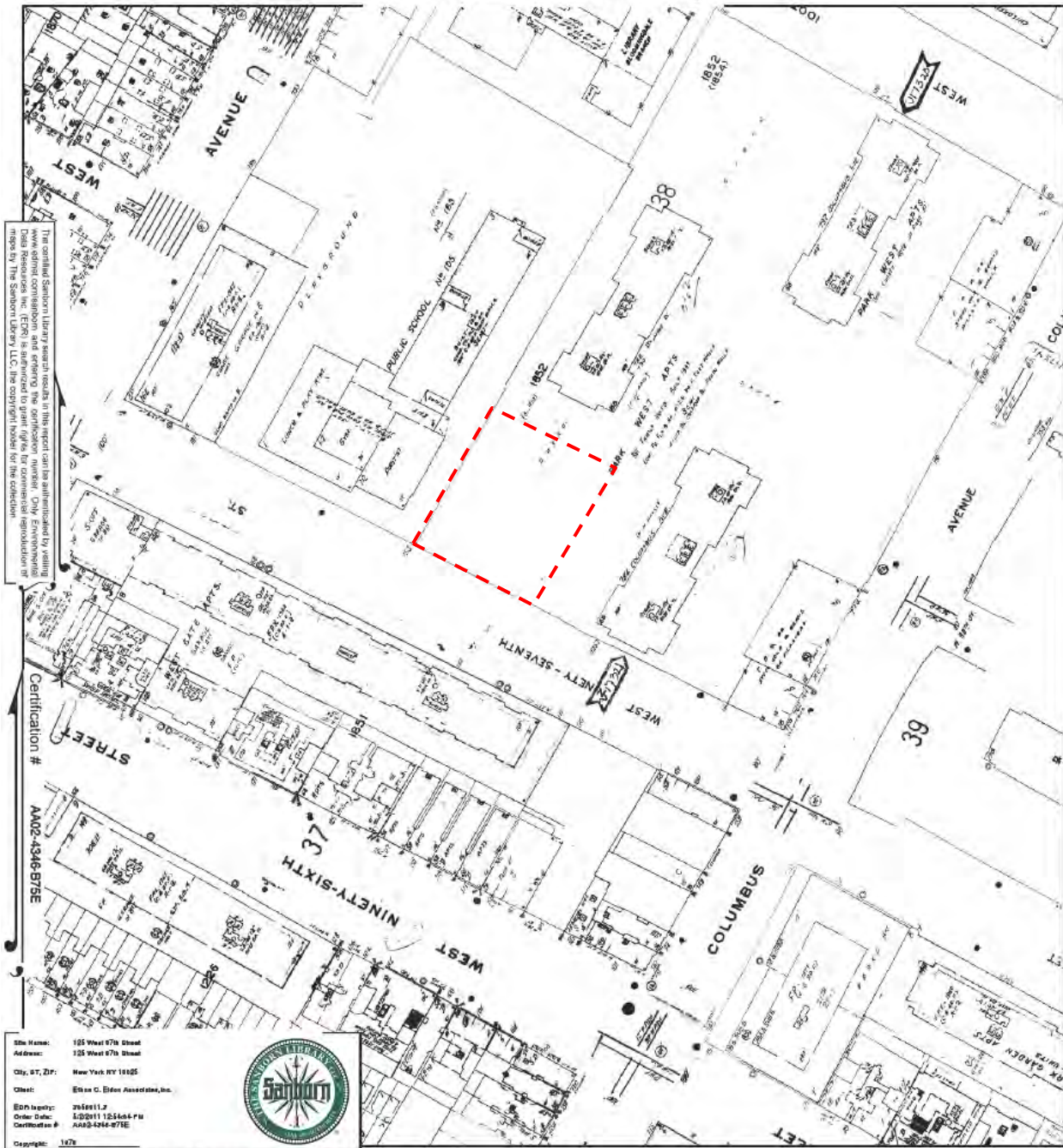
This Certified Sanborn Map combines the following sheets. Outlined areas indicate map sheets within the collection.



Volume 78, Sheet 30
 Volume 75, Sheet 37
 Volume 76, Sheet 39



1976 Certified Sanborn Map




The certified Sanborn Library research results in this report can be authenticated by visiting www.edn.com/sanborn and entering the certification number. Only Environmental Data Resources Inc. (EDR) is authorized to grant rights for commercial reproduction of maps by The Sanborn Library LLC, the copyright holder of the collection.

Certification #
AA02-4346-B75E

Site Name: 125 West 67th Street
 Address: 125 West 67th Street
 City, ST, ZIP: New York NY 10025
 Client: Ethos C. Eldon Associates, Inc.
 EDN Agency: 255911.7
 Order Date: 5/2/2011 15:54:44 PM
 Certification #: AA02-4346-B75E
 Copyright: 1976



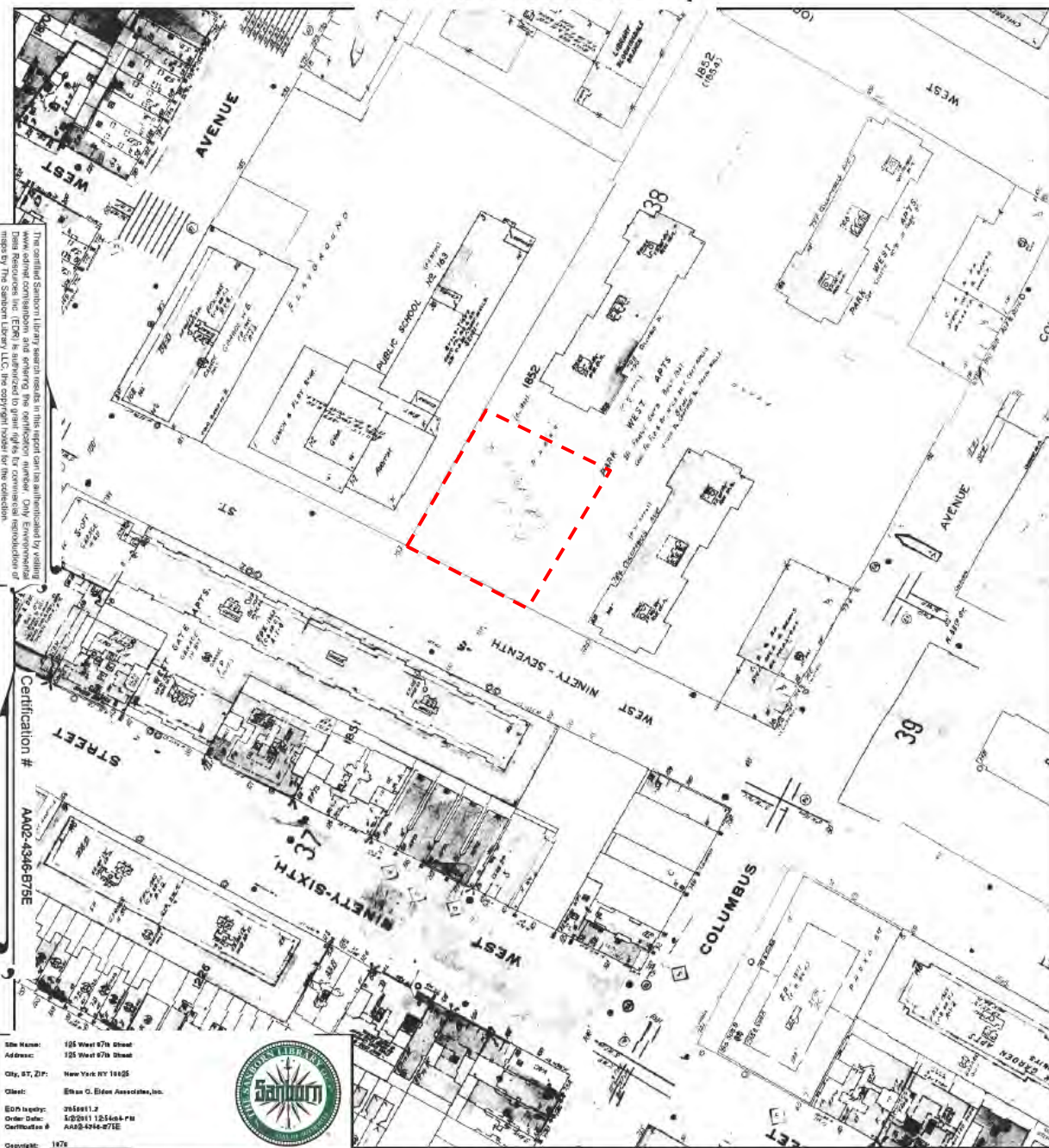
This Certified Sanborn Map combines the following sheets. Outlined areas indicate map sheets within the collection.



Volume 75, Sheet 37
 Volume 75, Sheet 38
 Volume 75, Sheet 39



1979 Certified Sanborn Map



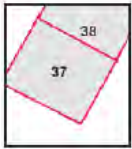
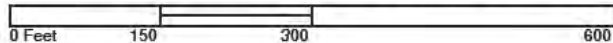
The certified Sanborn Library search results in this report can be authenticated by visiting www.edm.com and entering the certifier number. Only Environmental Data Resources Inc. (EDR) is authorized to print maps for commercial reproduction of maps by The Sanborn Library, LLC. The copyright holder for the collection.

Certification #
AA02-4346-B75E

Site Name: 125 West 87th Street
 Address: 125 West 87th Street
 City, ST, ZIP: New York NY 10025
 Client: Ethan C. Eldon Associates, Inc.
 EDR Inquiry: 3958911.2
 Order Date: 5/2/2011 12:54:46 PM
 Certificate #: AA02-4346-B75E
 Copyright: 1876



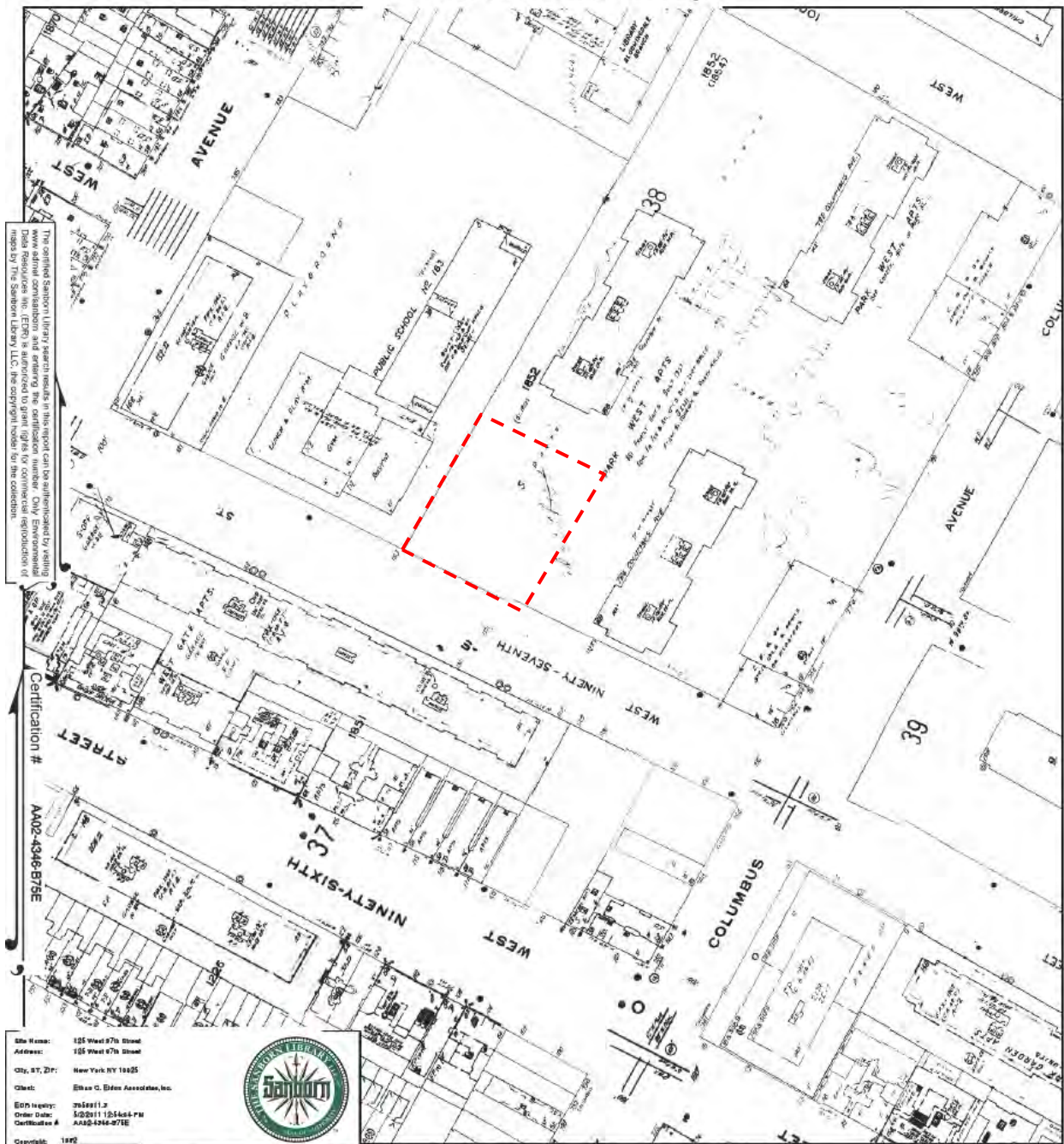
This Certified Sanborn Map combines the following sheets. Outlined areas indicate map sheets within the collection.



Volume 76, Sheet 37
 Volume 76, Sheet 38



1982 Certified Sanborn Map



This certified Sanborn Library search media is the best copy available. It is not to be used for any other purpose. The original maps were created by the Sanborn Library, Inc. and are the property of the Sanborn Library, Inc. All rights reserved.

Certification # AA02-4346-B75E

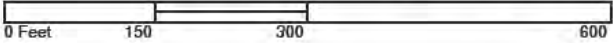
Site Name: 155 West 97th Street
 Address: 155 West 97th Street
 City, ST, ZIP: New York NY 10025
 Client: Ethos C. Ethen Associates, Inc.
 EDI# Agency: 765811.2
 Order Date: 5/29/11 10:54:47 PM
 Certificate # AA02-4346-B75E
 Copyright: 1982



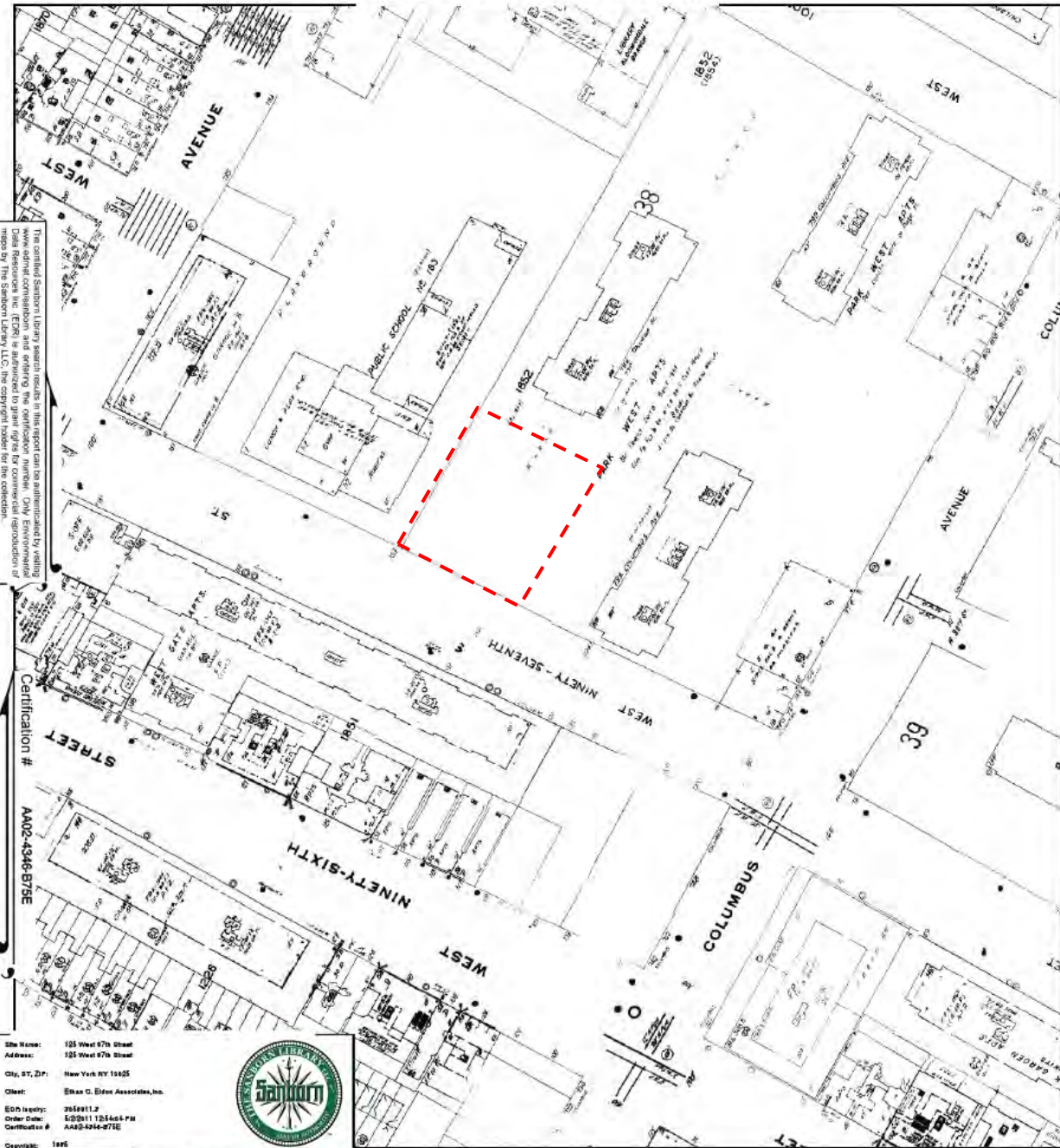
This Certified Sanborn Map combines the following sheets.
 Outlined areas indicate map sheets within the collection.



Volume 75, Sheet 37
 Volume 75, Sheet 39



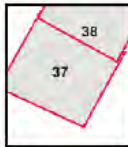
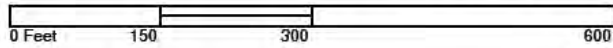
1985 Certified Sanborn Map



Site Name: 125 West 97th Street
 Address: 125 West 97th Street
 City, ST, ZIP: New York NY 10025
 Client: Ekan C. Egan Associates, Inc.
 EDR Inquiry: 2656911.2
 Order Date: 6/20/11 12:54:44 PM
 Certification #: AA02-4346-075E
 Copyright: 1985



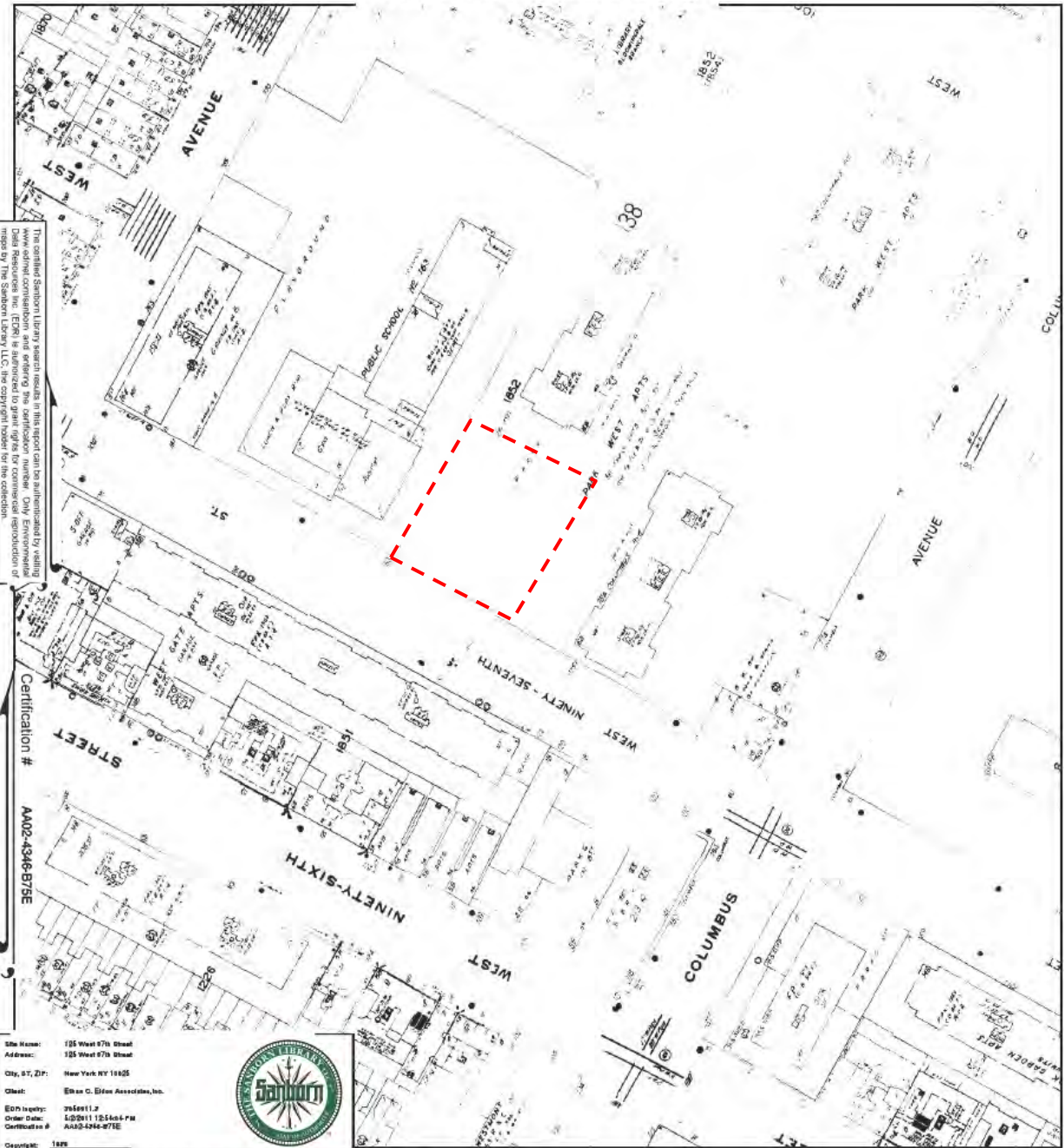
This Certified Sanborn Map combines the following sheets.
 Outlined areas indicate map sheets within the collection.



Volume 76, Sheet 37
 Volume 76, Sheet 38



1989 Certified Sanborn Map



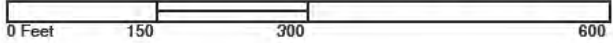
The certified Sanborn Library search results in this report can be authenticated by visiting www.edm.com and entering the certification number. Only Environmental Data Resources Inc. (EDR) is authorized to grant rights for commercial reproduction of maps by the Sanborn Library LLC, the copyright holder of the collection.

Certification #
AA02-4346-B75E

Site Name: 125 West 67th Street
 Address: 125 West 67th Street
 City, ST, ZIP: New York NY 10025
 Client: Ethan C. Egan Associates, Inc.
 EDR Inquiry: 254911.2
 Order Date: 5/20/11 12:54:57 PM
 Certification #: AA02-4346-B75E
 Copyright: 1989



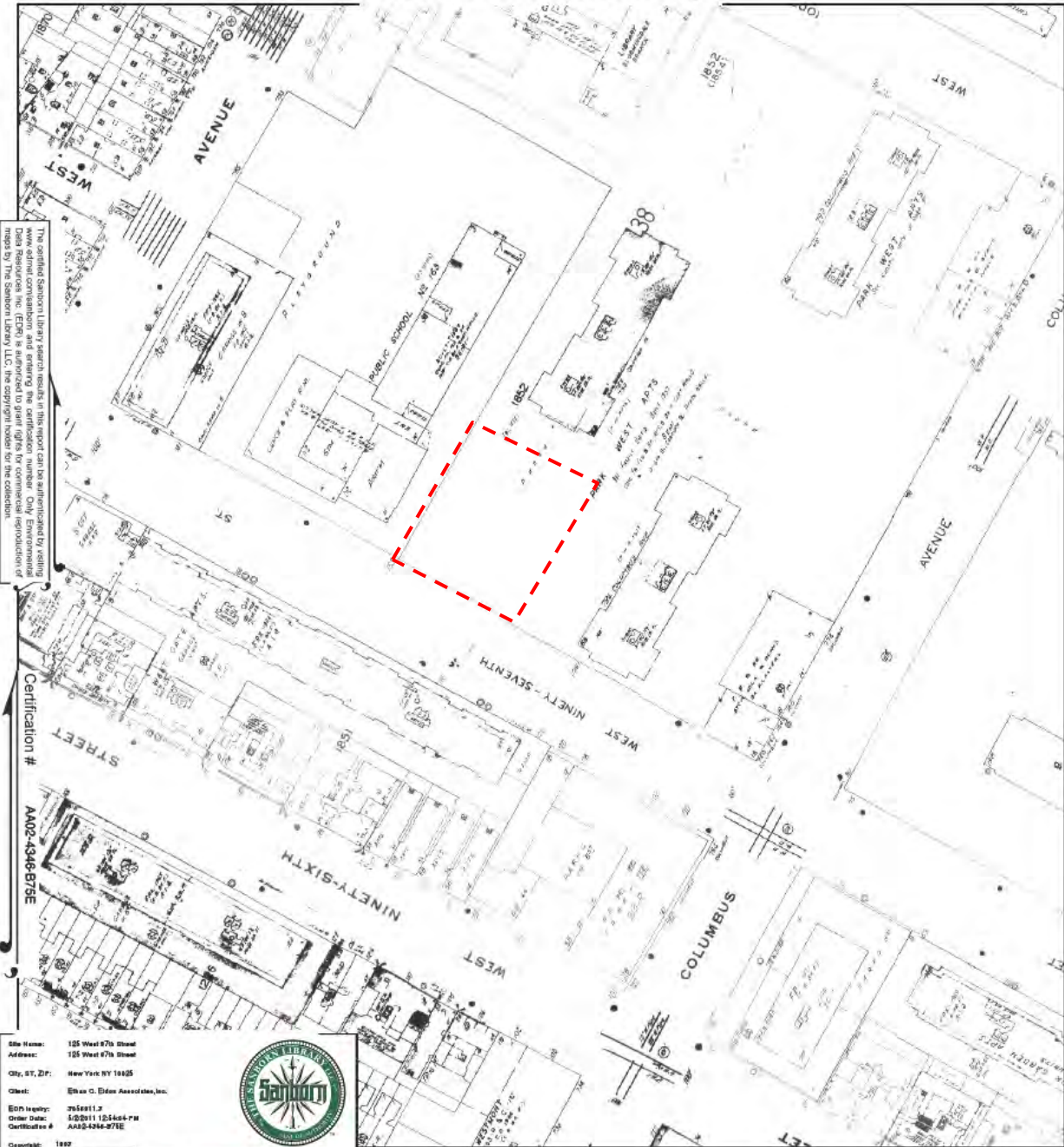
This Certified Sanborn Map combines the following sheets.
 Outlined areas indicate map sheets within the collection.



Volume 7S, Sheet 30
 Volume 7S, Sheet 37
 Volume 7S, Sheet 38



1993 Certified Sanborn Map



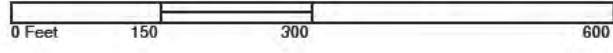
The certified Sanborn Library search results in this report can be authenticated by visiting www.enr.com and entering the certification number. Only Environmental maps by The Sanborn Library LLC, the copyright holder for the collection.

Certification # AA02-4346-873E

Site Name: 125 West 67th Street
 Address: 125 West 67th Street
 City, ST, ZIP: New York NY 10025
 Client: Ethan C. Dean Associates, Inc.
 ECR Inquiry: 3056911.2
 Order Date: 5/2/2011 10:54:06 PM
 Certificate #: AA02-4346-873E
 Copyright: 1993



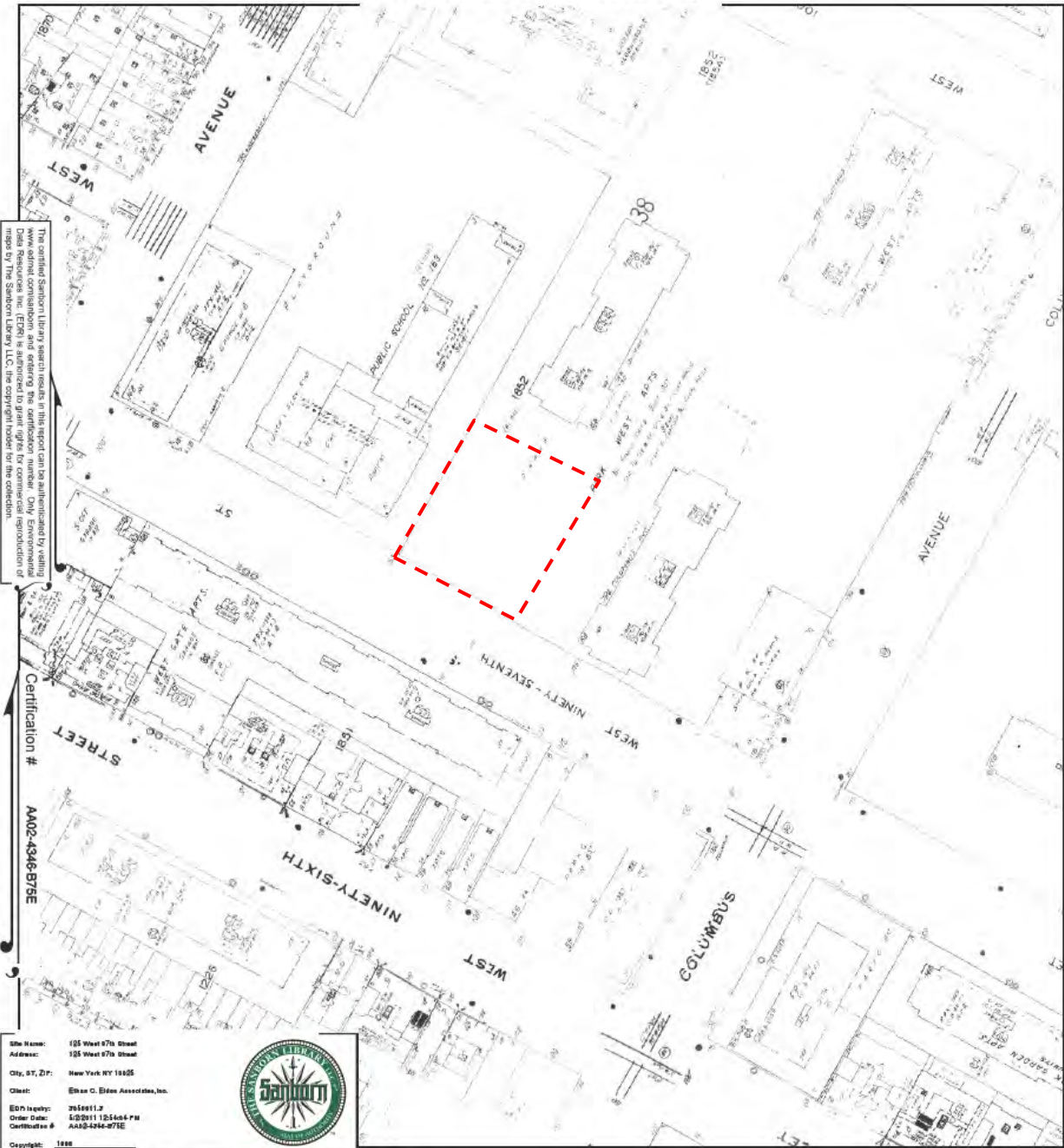
This Certified Sanborn Map combines the following sheets. Outlined areas indicate map sheets within the collection.



Volume 7S, Sheet 37
 Volume 7S, Sheet 38
 Volume 7S, Sheet 39



1996 Certified Sanborn Map



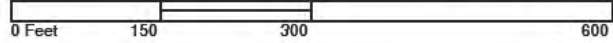
The certified Sanborn Library search results in this report can be authenticated by visiting the Data Research Center. EDRM is authorized to grant rights for commercial reproduction of maps by The Sanborn Library LLC, the copyright holder for the collection.

Certification #
AA02-4346-B75E

Site Name: 125 West 67th Street
 Address: 125 West 67th Street
 City, ST, ZIP: New York NY 10025
 Client: Eitan C. Eitan Associates, Inc.
 EDRM Query: 3658811.7
 Order Date: 10/20/11 12:54:06 PM
 Certificate #: AA02-4346-B75E
 Copyright: 1996



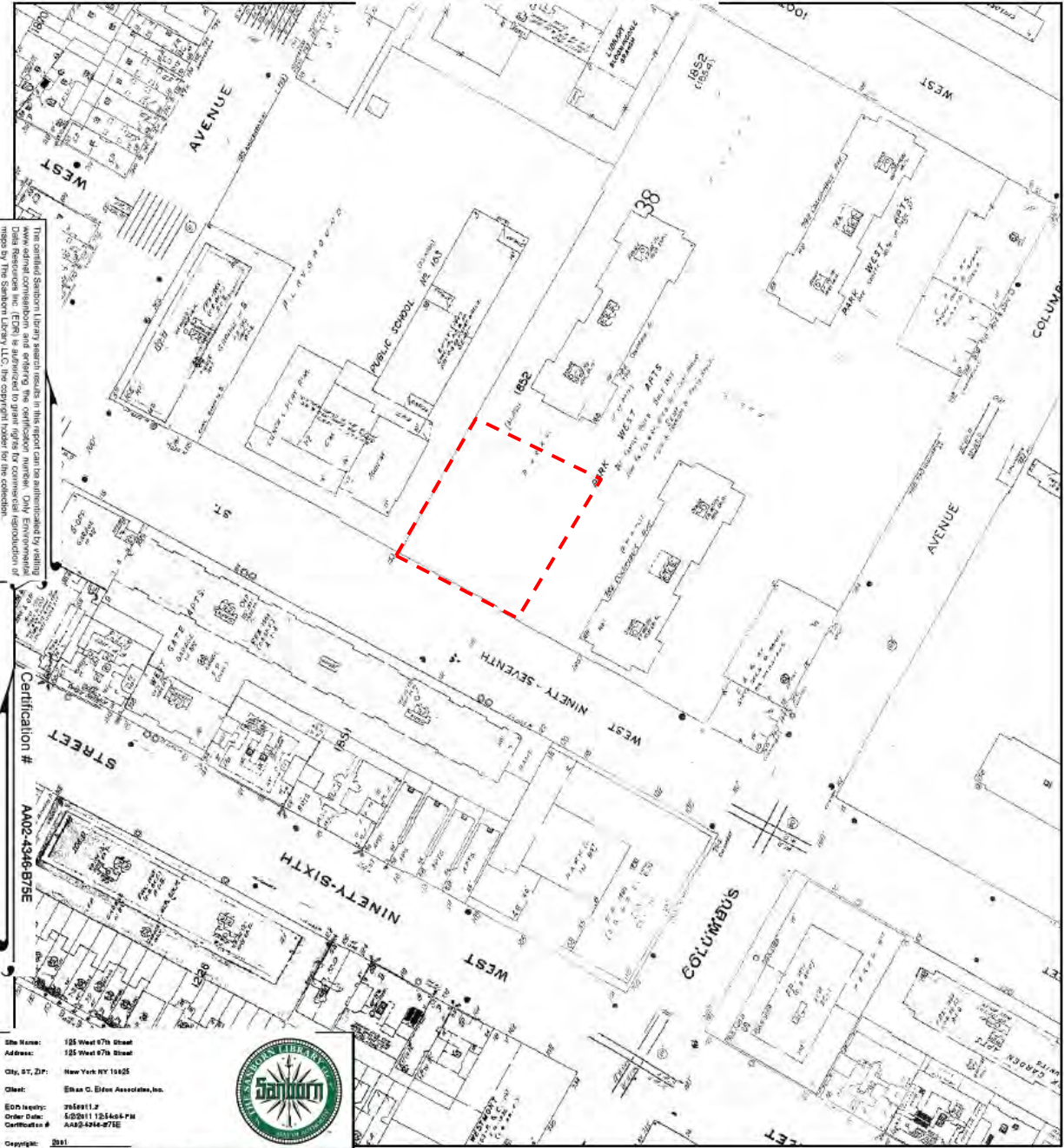
This Certified Sanborn Map combines the following sheets. Outlined areas indicate map sheets within the collection.



- Volume 75, Sheet 30
- Volume 75, Sheet 37
- Volume 75, Sheet 38
- Volume 75, Sheet 39



2001 Certified Sanborn Map



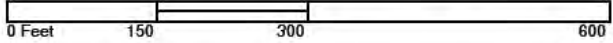
The certified Sanborn Library search results in this report can be authenticated by visiting www.ednl.com and entering the certification number. Only Environmental Data Resources Inc. (EDR) is authorized to grant offers for commercial reproduction of maps by the Sanborn Library LLC. The copyright holder of the content.

Certification #
AA02-4348-B75E

Site Name: 125 West 67th Street
 Address: 125 West 67th Street
 City, ST, ZIP: New York NY 10025
 Client: Ethan C. Eiden Associates, Inc.
 EDR Inquiry: 255911.2
 Order Date: 5/2/2011 12:54:45 PM
 Certification #: AA02-4348-B75E
 Copyright: 2011



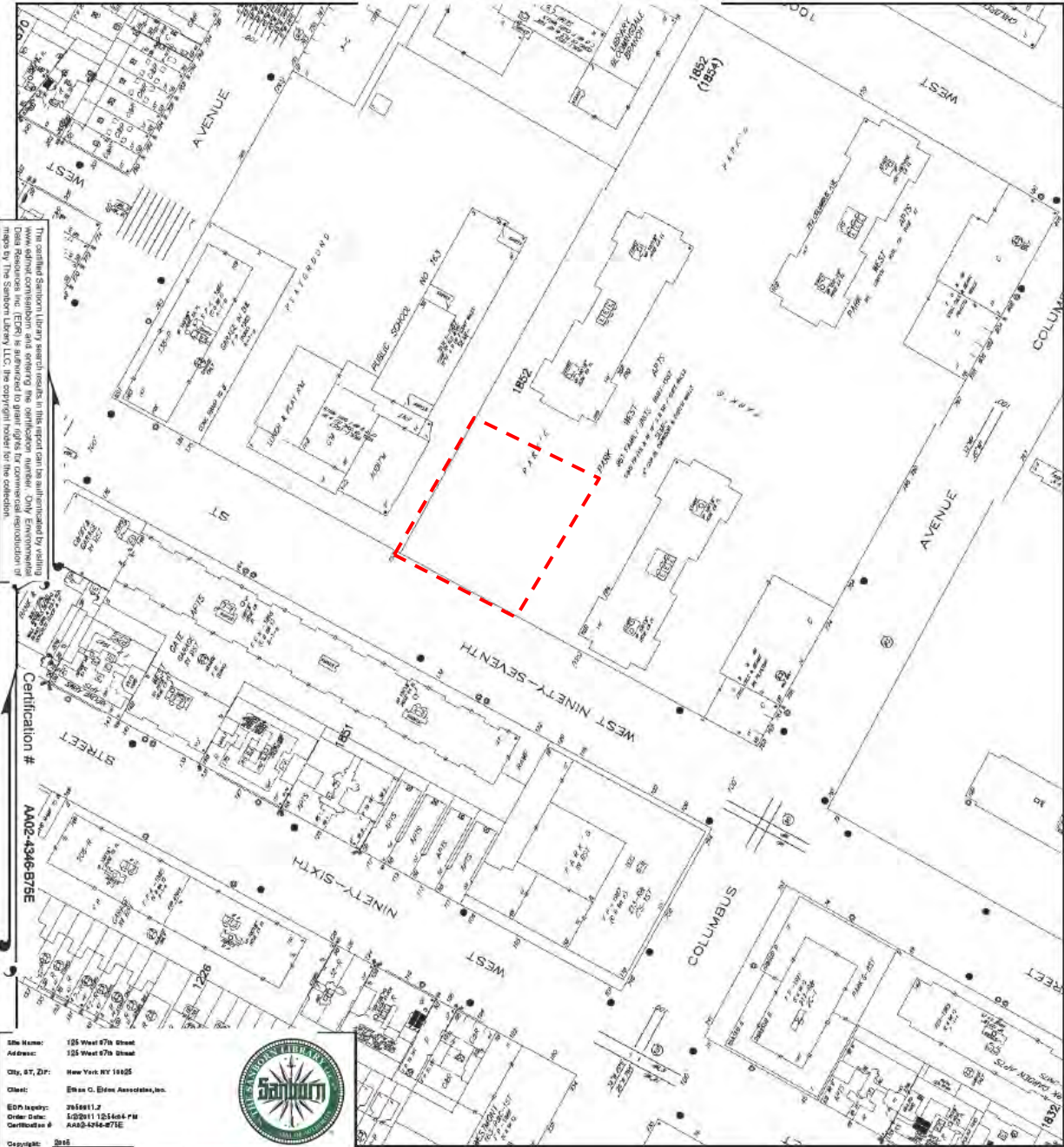
This Certified Sanborn Map combines the following sheets. Outlined areas indicate map sheets within the collection.



- Volume 7S, Sheet 30
- Volume 7S, Sheet 37
- Volume 7S, Sheet 38
- Volume 7S, Sheet 39



2005 Certified Sanborn Map



Site Name: 125 West 67th Street
 Address: 125 West 67th Street
 City, ST, ZIP: New York NY 10025
 Client: Edra C. Edra Associates, Inc.
 EDRA Inquiry: 3958811.2
 Order Date: 11/20/11 10:16:56 PM
 Certification #: AA024246-071E
 Copyright: 2015



This Certified Sanborn Map combines the following sheets. Outlined areas indicate map sheets within the collection.



- Volume 78, Sheet 30
- Volume 78, Sheet 37
- Volume 78, Sheet 38
- Volume 78, Sheet 39



Attachment F
Questionnaire

Questionnaire

Name: Jeffrey Danki
Title: Vice President
Years Associated with the Property: 5

When was the Site building built? 1960's
Last interior renovations? N/A

Prior Use of the Site: Housing.

Are there any storage tanks at the site? Yes No
Size: Number:

Do you store any chemicals, hazardous materials, or other petroleum products on-site and if so do you have a copy of the MSDS sheets? No
List chemicals:

Have there ever been any chemical, hazardous materials, or petroleum products spilled at the site?
Yes No
If Yes,

Are there any electrical transformers on the site? Yes No
Installation date:

Are there any hydraulic elevators or lifts at the site? Yes No
Number: Installation date:

Are there any hydraulic trash compactors at the site? Yes No

Are you aware of any environmental cleanup liens against the property that are filed or recorded under federal, tribal, or local law? Yes No
If Yes,

Questionnaire

Are you aware of any activity and land use limitations, such as engineering controls, land use restrictions, or institutional controls that are in place at the site and/or have been filed or recorded in a registry under federal, tribal, or local law? Yes No

If Yes,

There is a Zoning Lot Development Agreement.

As the user of this ESA do you have any specialized knowledge or experience related to the property or nearby properties? For example are you involved in the same line of business as the current or former occupants of the property or an adjoining property so that you would have specialized knowledge of the chemicals and processes used by this type of business? Yes No

If Yes,

The nearby property is an apartment building. We are not in the chemical business.

(Question for the Purchasing of a Property) Does the purchase price being paid for this property reflect the fair market value of the property? If you conclude that there is a difference, have you considered whether the lower purchase price is because contamination is known or believed to be present at the property? Yes No

If Yes,

Are you aware of commonly known or reasonably ascertainable information about the property that would help the environmental professional to identify conditions indicative of releases or threatened releases at the site? Yes No

If Yes,

As the user of this ESA, based on your knowledge and experience related to the property are there any obvious indicators that point to the presence or likely presence of contamination at the property?


Yes

No

If Yes,

Questionnaire

Signature of the preparer:



A handwritten signature in black ink, appearing to be 'Kellie', written over a horizontal line.

Date: 5/24/11

Attachment G

Other Supporting Documentation

ETHAN C. ELDON ASSOCIATES, INC.

1350 BROADWAY
SUITE 612
NEW YORK, NY 10018
(212) 967-5400
FAX: (212) 967-2747
WWW.ETHANCELDON.COM

ENVIRONMENTAL ANALYSIS
TRANSPORTATION
PLANNING
DEVELOPMENT CONSULTING
REAL ESTATE ANALYSIS
HAZMAT INVESTIGATION

May 16, 2011

Records Officer
NYS Department of Environmental Conservation
Hunters Point Plaza
2nd Floor
47-40 21st Street
Long Island City, NY 11101

Dear Sir/Madam:

We are performing an environmental site assessment of the following properties:

**Block 1852, Lot 5 apply for street address:
125 West 97th Street
New York, NY 10025**

Under Freedom of Information, we would like to know if your office has any records on these addresses pertaining to underground storage tank, chemical storage, hazardous waste, cesspools, groundwater concerns, remediation and spills. If so, would you kindly send copies of these records to our office? My email address is eceali@aol.com.

Thank you for your cooperation.

Yours truly,


Chunyuan Li, Ph.D., P.E.
Technical Director

ETHAN C. ELDON ASSOCIATES, INC.

1350 BROADWAY
SUITE 612
NEW YORK, NY 10018
(212) 967-5400
FAX: (212) 967-2747
WWW.ETHANCELDON.COM

ENVIRONMENTAL ANALYSIS
TRANSPORTATION
PLANNING
DEVELOPMENT CONSULTING
REAL ESTATE ANALYSIS
HAZMAT INVESTIGATION

May 16, 2011

Ms. Marie Dooley
Assistant Counsel
NYC Department of Environmental Protection
19th Floor
59-17 Junction Boulevard
Corona, NY 11368

Dear Ms. Dooley:

We are performing an environmental site assessment of the following properties:

**Block 1852, Lot 5 apply for street address:
125 West 97th Street
New York, NY 10025**

Under Freedom of Information, we would like to know if your office has any records on these addresses pertaining to spills, leaks, chemical storage, hazardous waste, or citations or violations. If so, would you kindly send copies of these records to our office? My email address is eeceali@aol.com.

Thank you for your cooperation.

Yours truly,



Chunyuan Li, Ph.D., P.E.
Technical Director



FIRE DEPARTMENT – CITY OF NEW YORK
Public Records Unit / Tanks Section
 9 MetroTech Center
 Brooklyn, New York 11201-3857
 (718) 999-2441 or 2442.



Fuel Tank Special Report Request Form

SECTION A. CUSTOMER INFORMATION

Please print the required information below.

CHUNYUAN LI
 Name
1350 BROADWAY SUITE 612
 Address
NEW YORK NY 10038
 State Zip Code
212-967-2765
 Telephone Number

OFFICE USE ONLY

Cashier / Search No. _____

PRU Staff
 Accepted By/Initials: _____

Searched By: _____

Total Amount: _____

Note: Please make sure you complete this form and attach all required documents. Enclose a check or money order made payable to the **NYC Fire Department** and a stamped self-addressed envelope (with postage). Mail checks or money orders directly to the address and unit listed above. **DO NOT MAIL CASH.**

SECTION B. FUEL TANK REPORT - FEE \$10.00 / PER REPORT

BLOCK 1852, LOT 5 APPLY FOR
125 WEST 97TH STREET MANHATTAN
 House Number Street Name Borough

- THE TOTAL AMOUNT AND SIZE OF EXISTING FUEL OIL / HEATING TANKS
- THE TOTAL AMOUNT AND SIZE OF REMOVED OR SEALED FUEL OIL / HEATING TANKS
- THE TOTAL AMOUNT AND SIZE OF EXISTING BURIED MOTOR VEHICLE TANKS
- THE TOTAL AMOUNT AND SIZE OF REMOVED OR SEALED BURIED MOTOR VEHICLE TANKS
- MOST RECENT TANK / PIPING TEST RESULTS
- HISTORY OF BURIED TANKS LEAKS

Note: Requests will be responded to within 10 business days.

PR3 (July-08)



Mayor's Office City Agencies Services News and Features City Life Contact Us Search

NYC.gov - The Official New York City Web Site



- [Need Help ?](#)
- [Select a BBL](#)
- [Search by REUC Ident](#)
- [Statements List](#)
- [NYCProperty Home Page](#)
-
-
-

The Statements List displays information currently available for the Parcel you selected.

Parcel (BBL): **1-1852-5**
 Owner(s): PWV OWNER LLC
 Property Address: 125 WEST 97 STREET

**Statements List for Parcel
1-1852-5**



May 17, 2011 - Account History
February 18, 2011 - Quarterly Statement of Account
January 15, 2011 - Tentative Assessment Roll
January 15, 2011 - Notice of Property Value
January 15, 2011 - Market Value History
November 19, 2010 - Quarterly Statement of Account
November 19, 2010 - SCRIE Statement of Account
August 27, 2010 - Quarterly Statement of Account
August 27, 2010 - SCRIE Statement of Account
June 11, 2010 - Quarterly Statement of Account
June 11, 2010 - SCRIE Statement of Account
May 25, 2010 - Market Value History
May 25, 2010 - Final Assessment Roll
February 26, 2010 - Quarterly Statement of Account
February 26, 2010 - SCRIE Statement of Account
January 15, 2010 - Tentative Assessment Roll
January 15, 2010 - Notice of Property Value
November 20, 2009 - SCRIE Statement of Account
November 20, 2009 - Quarterly Statement of Account
August 31, 2009 - SCRIE Statement of Account
August 28, 2009 - Quarterly Statement of Account
June 8, 2009 - SCRIE Statement of Account
June 6, 2009 - Quarterly Statement of Account
May 25, 2009 - Final Assessment Roll
February 20, 2009 - Quarterly Statement of Account
January 15, 2009 - Notice of Property Value
December 19, 2008 - Quarterly Statement of Account
December 19, 2008 - SCRIE Statement of Account
August 26, 2008 - SCRIE Statement of Account
August 26, 2008 - DRIE Statement of Account
August 22, 2008 - Quarterly Statement of Account
June 17, 2008 - SCRIE Statement of Account
June 17, 2008 - DRIE Statement of Account
June 13, 2008 - Quarterly Statement of Account
May 25, 2008 - Final Assessment Roll
February 28, 2008 - SCRIE Statement of Account
February 15, 2008 - Notice of Revised Property Value
January 15, 2008 - Notice of Property Value
November 23, 2007 - SCRIE Statement of Account
November 23, 2007 - DRIE Statement of Account
September 7, 2007 - DRIE Statement of Account
September 7, 2007 - SCRIE Statement of Account
June 22, 2007 - DRIE Statement of Account
June 20, 2007 - SCRIE Statement of Account
May 25, 2007 - Final Assessment Roll
April 6, 2007 - DRIE Statement of Account
April 6, 2007 - SCRIE Statement of Account
January 15, 2007 - Notice of Property Value
May 25, 2006 - Final Assessment Roll

January 15, 2006 - Notice of Property Value

January 15, 2005 - Notice of Property Value

Copyright © 2011 The City of New York

Go To: [Finance Home Page](#) | [NYC.gov Home Page](#) | [Contact NYC.gov](#) | [FAQs](#) | [Privacy Statement](#) | [Site Map](#)



[CLICK HERE TO SIGN UP FOR BUILDINGS NEWS](#)

NYC Department of Buildings
Property Profile Overview

OBSOLETE BIN RETAINED FOR HISTORICAL PURPOSE ONLY

784 COLUMBUS AVENUE	MANHATTAN 10025	BIN# 1055900
COLUMBUS AVENUE 784 - 784	Health Area : 3210	Tax Block : 1852
	Census Tract : 185	Tax Lot : 5
	Community Board : 107	Condo : NO
		Vacant : NO

[View DCP Addresses...](#) [Browse Block](#)

[View Zoning Documents](#) [View Challenge Results](#) [View Certificates of Occupancy](#)

Cross Street(s): WEST 97 STREET, WEST 100 STREET
 DOB Special Place Name:
 DOB Building Remarks:
 Landmark Status: **Special Status:** BIN OBSOLETE
 Local Law: NO **Loft Law:** NO
 SRO Restricted: NO **TA Restricted:** NO
 UB Restricted: NO
 Little 'E' Restricted: N/A **Grandfathered Sign:** NO
 Legal Adult Use: NO **City Owned:** NO
 Additional BINs for Building: NONE

Special District: NONE

This property is not located in an area that may be affected by Tidal Wetlands, Freshwater Wetlands, or Coastal Erosion Hazard Area. [Click here for more information](#)

Department of Finance Building Classification: D3-ELEVATOR APT

Please Note: The Department of Finance's building classification information shows a building's tax status, which may not be the same as the legal use of the structure. To determine the legal use of a structure, research the records of the Department of Buildings.

	Total	Open	Elevator Records
Complaints	107	2	Electrical Applications
Violations-DOB	44	28	Permits In-Process / Issued
Violations-ECB (DOB)	30	6	Illuminated Signs Annual Permits
This property has 1 open ECB "Work Without A Permit" Violations and may be subject to DOB civil penalties upon application for a permit. After obtaining the permit, a certificate of correction must be filed on the ECB violations.			Plumbing Inspections
Jobs/Filings	15		Open Plumbing Jobs / Work Types
ARA / LAA Jobs	1		Facades
Total Jobs	16		Marquee Annual Permits
Actions	182		Boiler Records
			DEP Boiler Information
			Crane Information
			After Hours Variance Permits

OR Enter Action Type:

OR Select from List:

AND

If you have any questions please review these [Frequently Asked Questions](#), the [Glossary](#), or call the 311 Citizen Service Center by

dialing 311 or (212) NEW YORK outside of New York City.



[CLICK HERE TO SIGN UP FOR BUILDINGS NEWS](#)

NYC Department of Buildings

Property Profile Overview

OBSOLETE BIN RETAINED FOR HISTORICAL PURPOSE ONLY

784 COLUMBUS AVENUE	MANHATTAN 10025	BIN# 1055900
COLUMBUS AVENUE 784 - 784	Health Area : 3210	Tax Block : 1852
	Census Tract : 185	Tax Lot : 5
	Community Board : 107	Condo : NO
		Vacant : NO

[View DCP Addresses...](#) [Browse Block](#)

[View Zoning Documents](#) [View Challenge Results](#) [View Certificates of Occupancy](#)

Cross Street(s): WEST 97 STREET, WEST 100 STREET
 DOB Special Place Name:
 DOB Building Remarks:
 Landmark Status: Special Status: BIN OBSOLETE
 Local Law: NO Loft Law: NO
 SRO Restricted: NO TA Restricted: NO
 UB Restricted: NO
 Little 'E' Restricted: N/A Grandfathered Sign: NO
 Legal Adult Use: NO City Owned: NO
 Additional BINs for Building: NONE

Special District: NONE

This property is not located in an area that may be affected by Tidal Wetlands, Freshwater Wetlands, or Coastal Erosion Hazard Area. [Click here for more information](#)

Department of Finance Building Classification: D3-ELEVATOR APT

Please Note: The Department of Finance's building classification information shows a building's tax status, which may not be the same as the legal use of the structure. To determine the legal use of a structure, research the records of the Department of Buildings.

	Total	Open	Elevator Records
Complaints	107	2	Electrical Applications
Violations-DOB	44	28	Permits In-Process / Issued
Violations-ECB (DOB)	30	6	Illuminated Signs Annual Permits
			Plumbing Inspections
			Open Plumbing Jobs / Work Types
Jobs/Fillings	15		Facades
ARA / LAA Jobs	1		Marquee Annual Permits
Total Jobs	16		Boiler Records
Actions	182		DEP Boiler Information
			Crane Information
			After Hours Variance Permits

OR Enter Action Type:

OR Select from List:

AND

If you have any questions please review these [Frequently Asked Questions](#), the [Glossary](#), or call the 311 Citizen Service Center by

dialing 311 or (212) NEW YORK outside of New York City.



[CLICK HERE TO SIGN UP FOR BUILDINGS NEWS](#)

NYC Department of Buildings
ECB Query By Location

Page: 1 of 1

Premises: 784 COLUMBUS AVENUE MANHATTAN

BIN: 1055900 Block: 1852 Lot: 5 CB: 107

Dept. of Buildings Violations & Compliance	
Total Issued = 30	Open (Non-Compliance) = 6

ECB Hearings	
Completed / Defaulted = 30	Pending = 0

ECB Number	Dept. of Buildings Violation Status	Respondent	ECB Hearing Status	Viol Date	Infraction Codes	ECB Penalty Due
<u>34605550H</u>	OPEN - NO COMPLIANCE RECORDED Severity: NON-HAZARDOUS	MOHAMMAD IDRIS Inspect Unit: SCAFFOLD SAFETY TEAM	IN VIOLATION	09/17/2007	<u>B1M</u>	\$0.00
<u>34837486P</u>	OPEN - NO COMPLIANCE RECORDED Severity: CLASS - 2	PWV ACQUISITION LLC Inspect Unit: FACADE INSPECTION AND AUDIT UNIT	DEFAULT	07/07/2010	<u>204</u>	\$0.00
<u>34455519Z</u>	OPEN - NO COMPLIANCE RECORDED Severity: NON-HAZARDOUS	RAJ 97TH STR, LLC Inspect Unit: MANHATTAN CONSTRUCTION	DEFAULT	12/09/2004	<u>B04</u>	\$2,500.00
<u>34837485N</u>	OPEN - NO COMPLIANCE RECORDED Severity: CLASS - 2	PWV ACQUISITION LLC Inspect Unit: FACADE INSPECTION AND AUDIT UNIT	IN VIOLATION	07/07/2010	<u>231</u>	\$0.00
<u>34837244M</u>	OPEN - NO COMPLIANCE RECORDED Severity: CLASS - 2	PWV ACQUISITION LLC Inspect Unit: FACADE INSPECTION AND AUDIT UNIT	IN VIOLATION	04/20/2010	<u>231</u>	\$0.00
<u>36012799M</u>	OPEN - NO COMPLIANCE RECORDED Severity: CLASS - 2	PWV ACQUISITION LLC Inspect Unit: LOCAL LAW 11/98	IN VIOLATION	03/26/2010	<u>227</u>	\$0.00
<u>38052190L</u>	RESOLVED - CERTIFICATE ACCEPTED Severity: NON-HAZARDOUS	PARK WEST MANAGEMENT C	IN VIOLATION	10/21/1995	<u>B8G, B8F</u>	5500
<u>38012584H</u>	RESOLVED - CURE ACCEPTED Severity: NON-HAZARDOUS	PARK WEST MANAGMENT	CURED/IN-VIO	05/22/1991	<u>B8G</u>	\$0.00
<u>38012585J</u>	RESOLVED - CURE ACCEPTED Severity: NON-HAZARDOUS	PARK WEST MANAGEMENT	CURED/IN-VIO	05/22/1991	<u>B8G</u>	\$0.00

<u>38012586L</u>	RESOLVED - CURE ACCEPTED	PARK WEST MANAGEMENT	CURED/IN-VIO	05/22/1991	<u>B8G</u>	\$0.00
	Severity: NON-HAZARDOUS				Viol Type: ELEVATOR	
<u>38036937K</u>	RESOLVED - N/A - DISMISSED	PARK WEST MGMT. CORP	DISMISSED	09/17/1993	<u>B8G</u>	\$0.00
	Severity: NON-HAZARDOUS				Viol Type: ELEVATOR	
<u>34071135R</u>	RESOLVED - CERTIFICATE ACCEPTED	PARK WEST MGMT CORP.	STIPULATION/IN-VIO	03/03/1992	<u>B03</u>	\$0.00
	Severity: NON-HAZARDOUS				Viol Type: CONSTRUCTION	
<u>38017187R</u>	RESOLVED - CURE ACCEPTED	KRATT, RUDY	CURED/IN-VIO	01/19/1993	<u>B8G</u>	\$0.00
	Severity: NON-HAZARDOUS				Viol Type: ELEVATOR	
<u>34052523P</u>	RESOLVED - CERTIFICATE ACCEPTED	PARK W. VILLAGE ASSOC	STIPULATION/IN-VIO	03/13/1991	<u>B03</u>	\$0.00
	Severity: NON-HAZARDOUS				Viol Type: CONSTRUCTION	
<u>38052192P</u>	RESOLVED - CERTIFICATE ACCEPTED	PARK WEST MANAGEMENT C	IN VIOLATION	10/21/1995	<u>B8G</u>	\$0.00
	Severity: NON-HAZARDOUS				Viol Type: ELEVATOR	
<u>38052191N</u>	RESOLVED - N/A - DISMISSED	PARK WEST MANAGEMENT C	DISMISSED	10/21/1995	<u>B8G, B8F</u>	\$0.00
	Severity: NON-HAZARDOUS				Viol Type: ELEVATOR	
<u>38110427N</u>	RESOLVED - CERTIFICATE ACCEPTED	PARKWEST MNGMT CORP	DEFAULT	12/19/2000	<u>BP7</u>	\$2,500.00
	Severity: NON-HAZARDOUS				Viol Type: ELEVATOR	
<u>34315033Y</u>	RESOLVED - CERTIFICATE ACCEPTED	PARKWEST VILLAGE ASSOCIAT	IN VIOLATION	07/05/2002	<u>BG5</u>	\$0.00
	Severity: HAZARDOUS				Viol Type: LOCAL LAW	
<u>38180120M</u>	RESOLVED - CURE ACCEPTED	PWW ACQUISITIONS LLC	CURED/IN-VIO	12/05/2007	<u>BP7</u>	\$0.00
	Severity: NON-HAZARDOUS	Inspect Unit: ELEVATOR DIVISION			Viol Type: ELEVATOR	
<u>34314780N</u>	RESOLVED - CERTIFICATE ACCEPTED	PARK WEST VILLAGE ASSOCIA	IN VIOLATION	05/03/2002	<u>BG5</u>	\$0.00
	Severity: HAZARDOUS				Viol Type: LOCAL LAW	
<u>34335521L</u>	RESOLVED - CERTIFICATE ACCEPTED	PARK WEST VILLAGE ASSOCIA	IN VIOLATION	09/05/2002	<u>BG5</u>	\$0.00
	Severity: HAZARDOUS				Viol Type: LOCAL LAW	
<u>38109870J</u>	RESOLVED - CERTIFICATE ACCEPTED	PARK WEST MANAGMENT	IN VIOLATION	12/02/2000	<u>BP7</u>	\$0.00
	Severity: NON-HAZARDOUS				Viol Type: ELEVATOR	

34582105K	RESOLVED - CERTIFICATE ACCEPTED Severity: NON-HAZARDOUS	VICTORIA RESTORATION CORP Inspect Unit: BEST SQUAD	IN VIOLATION	09/06/2007	<u>B47</u>	\$0.00
Viol Type: CONSTRUCTION						
34605551J	RESOLVED - CERTIFICATE ACCEPTED Severity: NON-HAZARDOUS	MOHAMMAD IDRIS Inspect Unit: SCAFFOLD SAFETY TEAM	IN VIOLATION	09/17/2007	<u>B1Y</u>	\$0.00
Viol Type: CRANES & DERRICKS						
34605552L	RESOLVED - CERTIFICATE ACCEPTED Severity: NON-HAZARDOUS	MOHAMMAD IDRIS Inspect Unit: SCAFFOLD SAFETY TEAM	IN VIOLATION	09/17/2007	<u>B2E</u>	\$0.00
Viol Type: CRANES & DERRICKS						
34605553N	RESOLVED - CERTIFICATE ACCEPTED Severity: NON-HAZARDOUS	MOHAMMED IDRIS Inspect Unit: SCAFFOLD SAFETY TEAM	IN VIOLATION	09/17/2007	<u>B3K</u>	\$0.00
Viol Type: SITE SAFETY						
38184047N	RESOLVED - CERTIFICATE ACCEPTED Severity: NON-HAZARDOUS	PARK WEST VILLAGE ASSOC. Inspect Unit: ELEVATOR DIVISION	DEFAULT	05/20/2008	<u>BP7</u>	\$0.00
Viol Type: ELEVATOR						
34582108X	RESOLVED - CERTIFICATE ACCEPTED Severity: HAZARDOUS	BALLY CONSTRUCTION INC Inspect Unit: BEST SQUAD	IN VIOLATION	09/06/2007	<u>B5U</u>	\$0.00
34298109J	RESOLVED - CERTIFICATE ACCEPTED Severity: NON-HAZARDOUS	PARKWEST MANAGEMENT CORPO	IN VIOLATION	02/07/2002	<u>BA2</u>	8000
Viol Type: PLUMBING						
34298110R	RESOLVED - CERTIFICATE ACCEPTED Severity: NON-HAZARDOUS	PARKWEST MANAGEMENT CORPO	IN VIOLATION	02/07/2002	<u>BC8</u>	\$0.00
Viol Type: PLUMBING						

Compliance Status (Open/Resolved) relates to whether a violation has been corrected/uncorrected. Dismissed violations do not require filing a Certificate of Correction.

ECB Hearing Status and the **ECB Penalty Due** are separate from **Compliance Status** (i.e. a penalty is still due in many cases even when the violating condition has been fixed).

Severity Class

Class 1 - Immediately Hazardous
Class 2 - Major
Class 3 - Lesser

HAZ - Hazardous - 1968 Building Code
NON-HAZ - Non-hazardous - 1968 Building Code

Violation Status Descriptions

OPEN - No Compliance Recorded
OPEN - Certificate Pending (Certificate of Correction submitted and under review)
OPEN - Certificate Disapproved (Certificate of Correction disapproved/not in compliance)
RESOLVED - N/A-Dismissed (at ECB - no Certificate of Correction required)
RESOLVED - Certificate Accepted (Certification of Correction Accepted/in compliance)
RESOLVED - Cure Accepted (early correction accepted - in violation/no penalty or hearing)

ECB Hearing Status

CURED/IN-VIO - In Violation/no hearing required
STIPULATION/IN-VIO - No hearing required/in violation
IN VIOLATION - Hearing decision completed
DISMISSED - Hearing decision completed
DEFAULT - Respondent failed to appear at hearing
PUBLICLY-OWNED - No hearing required
PENDING - Awaiting ECB hearing or decision
ADMIT/IN-VIO - In Violation/no hearing required
WRITTEN OFF - Imposed penalty legally uncollectable

RESOLVED - Compliance Insp/Doc (condition verified by Inspector or by Dept. documentation)	
--	--

If you have any questions please review these [Frequently Asked Questions](#), the [Glossary](#), or call the 311 Citizen Service Center by dialing 311 or (212) NEW YORK outside of New York City.

Attachment H
City Directories

125 West 97th Street

125 West 97th Street
New York, NY 10025

Inquiry Number: 3056911.6
May 02, 2011

The EDR-City Directory Abstract

TABLE OF CONTENTS

SECTION

Executive Summary

Findings

Thank you for your business.
Please contact EDR at 1-800-352-0050
with any questions or comments.

Disclaimer - Copyright and Trademark Notice

This Report contains certain information obtained from a variety of public and other sources reasonably available to Environmental Data Resources, Inc. It cannot be concluded from this Report that coverage information for the target and surrounding properties does not exist from other sources. **NO WARRANTY EXPRESSED OR IMPLIED, IS MADE WHATSOEVER IN CONNECTION WITH THIS REPORT. ENVIRONMENTAL DATA RESOURCES, INC. SPECIFICALLY DISCLAIMS THE MAKING OF ANY SUCH WARRANTIES, INCLUDING WITHOUT LIMITATION, MERCHANTABILITY OR FITNESS FOR A PARTICULAR USE OR PURPOSE. ALL RISK IS ASSUMED BY THE USER. IN NO EVENT SHALL ENVIRONMENTAL DATA RESOURCES, INC. BE LIABLE TO ANYONE, WHETHER ARISING OUT OF ERRORS OR OMISSIONS, NEGLIGENCE, ACCIDENT OR ANY OTHER CAUSE, FOR ANY LOSS OR DAMAGE, INCLUDING, WITHOUT LIMITATION, SPECIAL, INCIDENTAL, CONSEQUENTIAL, OR EXEMPLARY DAMAGES. ANY LIABILITY ON THE PART OF ENVIRONMENTAL DATA RESOURCES, INC. IS STRICTLY LIMITED TO A REFUND OF THE AMOUNT PAID FOR THIS REPORT.** Purchaser accepts this Report "AS IS". Any analyses, estimates, ratings, environmental risk levels or risk codes provided in this Report are provided for illustrative purposes only, and are not intended to provide, nor should they be interpreted as providing any facts regarding, or prediction or forecast of, any environmental risk for any property. Only a Phase I Environmental Site Assessment performed by an environmental professional can provide information regarding the environmental risk for any property. Additionally, the information provided in this Report is not to be construed as legal advice.

Copyright 2009 by Environmental Data Resources, Inc. All rights reserved. Reproduction in any media or format, in whole or in part, of any report or map of Environmental Data Resources, Inc. or its affiliates is prohibited without prior written permission.

EDR and its logos (including Sanborn and Sanborn Map) are trademarks of Environmental Data Resources, Inc. or its affiliates. All other trademarks used herein are the property of their respective owners.

EXECUTIVE SUMMARY

DESCRIPTION

Environmental Data Resources, Inc.'s (EDR) City Directory Abstract is a screening tool designed to assist environmental professionals in evaluating potential liability on a target property resulting from past activities. EDR's City Directory Abstract includes a search and abstract of available city directory data. For each address, the directory lists the name of the corresponding occupant at five year intervals.

Business directories including city, cross reference and telephone directories were reviewed, if available, at approximately five year intervals for the years spanning 1920 through 2006. This report compiles information gathered in this review by geocoding the latitude and longitude of properties identified and gathering information about properties within 100 feet of the target property.

A summary of the information obtained is provided in the text of this report.

RESEARCH SUMMARY

The following research sources were consulted in the preparation of this report. An "X" indicates where information was identified in the source and provided in this report.

<u>Year</u>	<u>Source</u>	<u>TP</u>	<u>Adjoining</u>	<u>Text Abstract</u>	<u>Source Image</u>
2006	Hill-Donnelly Information Services	X	X	X	-
2000	Cole Information Services	X	X	X	-
1998	NYNEX Telephone	X	X	X	-
1996	NYNEX	-	-	-	-
1993	NYNEX Telephone	X	X	X	-
1988	NYNEX Telephone	X	X	X	-
1983	New York Telephone	-	X	X	-
1978	New York Telephone	-	X	X	-
1973	New York Telephone	-	X	X	-
1968	New York Telephone	-	X	X	-
1963	New York Telephone	-	X	X	-
1958	New York Telephone	-	X	X	-
1956	New York Telephone	-	X	X	-
1950	New York Telephone	X	X	X	-
1947	New York Telephone	X	X	X	-
1942	New York Telephone	X	X	X	-
1938	New York Telephone	-	X	X	-
1934	R. L. Polk & Co.	-	-	-	-
1931	Manhattan and Bronx Directory Publishing Company Residential Directory	-	X	X	-
1927	New York Telephone	X	X	X	-
1923	R. L. Polk & Co.	-	-	-	-
1920	R. L. Polk & Co.	-	-	-	-

EXECUTIVE SUMMARY

SELECTED ADDRESSES

The following addresses were selected by the client, for EDR to research. An "X" indicates where information was identified.

<u>Address</u>	<u>Type</u>	<u>Findings</u>
122 West 97th Street	Client Entered	X
750 Columbus Avenue	Client Entered	X
808 Columbus Avenue	Client Entered	X
790 Columbus Avenue	Client Entered	X
163 West 97th street	Client Entered	X

FINDINGS

TARGET PROPERTY INFORMATION

ADDRESS

125 West 97th Street
New York, NY 10025

FINDINGS DETAIL

Target Property research detail.

<u>Year</u>	<u>Uses</u>	<u>Source</u>
2006	Nevarama Associates 1 F	Hill-Donnelly Information Services
2000	NEVARAMA ASSOCS	Cole Information Services
1998	NEVARAMA ASSOCS	NYNEX Telephone
1993	NEVARAMA ASSOCS	NYNEX Telephone
1988	NEVARAMA ASSOCS	NYNEX Telephone
1950	BARRA M L MRS	New York Telephone
	LIEBMAN EDITH RN	New York Telephone
1947	CACACE MICHL	New York Telephone
1942	CACACE MICHL	New York Telephone
	NEUMANN HELEN	New York Telephone
1927	BRIGHTMAN WM V	New York Telephone
	ROTH ADOLPH	New York Telephone
	Brightman Wm V	New York Telephone
	Roth Adolph	New York Telephone

FINDINGS

ADJOINING PROPERTY DETAIL

The following Adjoining Property addresses were researched for this report. Detailed findings are provided for each address.

Columbus Avenue

750 Columbus Avenue

<u>Year</u>	<u>Uses</u>	<u>Source</u>
2006	Number 7 Q Waldman R	Hill-Donnelly Information Services
	Number 103 Wieder Usa	Hill-Donnelly Information Services
	Goldsmith E	Hill-Donnelly Information Services
	Number 4 U Haivey J	Hill-Donnelly Information Services
	Number PH Keha Dganit	Hill-Donnelly Information Services
	Reyes Elaine oi	Hill-Donnelly Information Services
	Number 4 L h Schwartz Leonard a 00oo	Hill-Donnelly Information Services
	Stuart G	Hill-Donnelly Information Services
	h Baker Charles A oo	Hill-Donnelly Information Services
	Bohensky Anita PHD	Hill-Donnelly Information Services
	Number 4 W Cramer Mitchell & Lorrin	Hill-Donnelly Information Services
	Number 118 Fink Scott	Hill-Donnelly Information Services
	Number 7 G Greene Cheryl	Hill-Donnelly Information Services
	Katz Elliot	Hill-Donnelly Information Services
	Number 10 Q Utsky Darrin	Hill-Donnelly Information Services
	Naaman Nir Haya o	Hill-Donnelly Information Services
	Number 113 h Safrai Mary B	Hill-Donnelly Information Services
	h Speiser Rebecca 7 9s	Hill-Donnelly Information Services
	Multi Unit Address	Hill-Donnelly Information Services
	h Barr Matthew oo	Hill-Donnelly Information Services
	Number 9 S h Bohensky Anita	Hill-Donnelly Information Services
	Number 93 Stuart Stephen	Hill-Donnelly Information Services
	Sulimanoff Elnatan	Hill-Donnelly Information Services
	Tavarez Jonathan o	Hill-Donnelly Information Services
	Number 9 F h Temple Margaret a	Hill-Donnelly Information Services
	Tolchin David o	Hill-Donnelly Information Services
	Number 9 G h Treitel Yitz 7 o	Hill-Donnelly Information Services
	Number 5D h Umans 3 O	Hill-Donnelly Information Services
	Vlaanderen E	Hill-Donnelly Information Services
	Number 10 Ah Waddell Peggie	Hill-Donnelly Information Services
	Number 11 G Waldron Kathy M	Hill-Donnelly Information Services

FINDINGS

<u>Year</u>	<u>Uses</u>	<u>Source</u>
2006	h Waltuch Deborah oo	Hill-Donnelly Information Services
	Number 3 F Wang Jane	Hill-Donnelly Information Services
	Web ME	Hill-Donnelly Information Services
	Number 6 E Webb ME	Hill-Donnelly Information Services
	Number 4 E Weinstock Ira os	Hill-Donnelly Information Services
	Weinstock Ira	Hill-Donnelly Information Services
	Weinstock N o	Hill-Donnelly Information Services
	Welser Meira	Hill-Donnelly Information Services
	Number 11 C Wendel Heidi	Hill-Donnelly Information Services
	Werlin Daniel Z	Hill-Donnelly Information Services
	Number 3 S h Werin Jonathan	Hill-Donnelly Information Services
	Number 4 Mh White D	Hill-Donnelly Information Services
	Number 2 G h White Lois & Thomas	Hill-Donnelly Information Services
	Number 7Dh White Thomas & Lois	Hill-Donnelly Information Services
	Whitehouse Mark v	Hill-Donnelly Information Services
	Number 4 A h Wilson MAO	Hill-Donnelly Information Services
	Woodie Gregg v	Hill-Donnelly Information Services
	Zable Joshua	Hill-Donnelly Information Services
	Number 7 S Zatuchny L v	Hill-Donnelly Information Services
	Number 4 G h Zeltser Elizabeth	Hill-Donnelly Information Services
	Tract 36061:181 odd	Hill-Donnelly Information Services
	Tract 36061:185 even	Hill-Donnelly Information Services
	Number 11 Rh Aderson Eric	Hill-Donnelly Information Services
	Allegro Raymond	Hill-Donnelly Information Services
	Allis Mamina v	Hill-Donnelly Information Services
	Number 8 Q Alperovich David	Hill-Donnelly Information Services
	Number 3 A h Arthur Pearl A	Hill-Donnelly Information Services
	Number 7 K Ash James & Nicole	Hill-Donnelly Information Services
	Number 7 T h Badner David	Hill-Donnelly Information Services
	Number 3D h Bala Krishna A	Hill-Donnelly Information Services
	Banner	Hill-Donnelly Information Services
	Barnett Jennifer	Hill-Donnelly Information Services
	Number 9 A h Baron Leon AO	Hill-Donnelly Information Services
	Number 7 P h Barry Thias	Hill-Donnelly Information Services
	Number 3 Q Bentolila Michelle	Hill-Donnelly Information Services
	Berkowitz Leora	Hill-Donnelly Information Services
	Berner Rachel	Hill-Donnelly Information Services
	Bethany Counseling Ctr Inc	Hill-Donnelly Information Services

FINDINGS

<u>Year</u>	<u>Uses</u>	<u>Source</u>
2006	Number 11 F Bhakoo Grish	Hill-Donnelly Information Services
	Bielory Jennifer	Hill-Donnelly Information Services
	Blinkoff Saul	Hill-Donnelly Information Services
	Boatti Robert Po	Hill-Donnelly Information Services
	h Bodenheimer S	Hill-Donnelly Information Services
	Number 4 Y Bodoff Neil 0646698 1965 os	Hill-Donnelly Information Services
	Boer De o	Hill-Donnelly Information Services
	Bradach M o	Hill-Donnelly Information Services
	Brown Robert Ailenn o	Hill-Donnelly Information Services
	Number 5 P Castro Jose	Hill-Donnelly Information Services
	Chait Scott o	Hill-Donnelly Information Services
	Cheung C o	Hill-Donnelly Information Services
	Chiu Mew	Hill-Donnelly Information Services
	Chorzewski Mami v	Hill-Donnelly Information Services
	Number 5 N h Christen Theodora O	Hill-Donnelly Information Services
	Number 9 Th Coffino D FAO	Hill-Donnelly Information Services
	Number 88 Cohen Marci	Hill-Donnelly Information Services
	Cramer Mitchell & Lorri o	Hill-Donnelly Information Services
	Number 5 L h Danzger Raphael	Hill-Donnelly Information Services
	Number 4 J h Davies Allison 7 o	Hill-Donnelly Information Services
	Number 3Dh Diaz Marvin	Hill-Donnelly Information Services
	Number 6 N h Dickens E AO	Hill-Donnelly Information Services
	h Dittelman Michael o	Hill-Donnelly Information Services
	Dones Mustafa Jose o	Hill-Donnelly Information Services
	Number 6 V Edelson Jeffrey AO	Hill-Donnelly Information Services
	Number 7 J H Effman David	Hill-Donnelly Information Services
	Number 7 H h Ehrlich Daniel	Hill-Donnelly Information Services
	Number 3 C h Einstein A	Hill-Donnelly Information Services
	Number 7 R Eliasi Dina	Hill-Donnelly Information Services
	Elsayd M	Hill-Donnelly Information Services
	Number PH h Epstein Carrie o	Hill-Donnelly Information Services
	Number 3 G Ertel Eric & Kathryn v	Hill-Donnelly Information Services
	Number 8 L Eskenazi Sam AO	Hill-Donnelly Information Services
	Number 4 Y Feiler Eyal o	Hill-Donnelly Information Services
	Number 6 S Feldman Scott & Jayme v	Hill-Donnelly Information Services
	Fink Scott	Hill-Donnelly Information Services
	Number SQ Finkel Steffan AO	Hill-Donnelly Information Services
	h Fischbein Carrie V	Hill-Donnelly Information Services

FINDINGS

<u>Year</u>	<u>Uses</u>	<u>Source</u>
2006	Number 7 T Fiszer K	Hill-Donnelly Information Services
	Freed Elliot	Hill-Donnelly Information Services
	Number PH h Fried liana 3 v	Hill-Donnelly Information Services
	Number 6 J Frimmer Dara	Hill-Donnelly Information Services
	Fuhrer Elliott	Hill-Donnelly Information Services
	Go Digital Wireless	Hill-Donnelly Information Services
	Goldman Serena o	Hill-Donnelly Information Services
	h Goldress Bracha p	Hill-Donnelly Information Services
	Gopas Avital p	Hill-Donnelly Information Services
	Number 6 Th Gordon Rachel	Hill-Donnelly Information Services
	Gottfried Erika	Hill-Donnelly Information Services
	Green Est l o	Hill-Donnelly Information Services
	Green L	Hill-Donnelly Information Services
	Growth Central a	Hill-Donnelly Information Services
	Number 2 H h Gruber Stephen	Hill-Donnelly Information Services
	Number 70 h Gual Candita	Hill-Donnelly Information Services
	Haber Nicholas	Hill-Donnelly Information Services
	Number 10 H Hiaggerty Betsy	Hill-Donnelly Information Services
	Number 2 Y Harris Henry	Hill-Donnelly Information Services
	h Heine R	Hill-Donnelly Information Services
	Number 5 L h Hoch David	Hill-Donnelly Information Services
	Imperial Parking Systems	Hill-Donnelly Information Services
	Number 7 H Isenberg Seth	Hill-Donnelly Information Services
	Number 7 G h Jacobs Carrie	Hill-Donnelly Information Services
	Jacobson	Hill-Donnelly Information Services
	Jin Kim Hyun 7 os	Hill-Donnelly Information Services
	Number 2 J Johnson B v	Hill-Donnelly Information Services
	Number 2 F h Kalish Josh o	Hill-Donnelly Information Services
	Number PH Kassai Ken	Hill-Donnelly Information Services
	Number 6 F h Kemp Greg	Hill-Donnelly Information Services
	Key West Rental Ofce IF	Hill-Donnelly Information Services
	Klaus Sascha	Hill-Donnelly Information Services
	Klein Natalie	Hill-Donnelly Information Services
	Number 9 Q Komae Nooshin	Hill-Donnelly Information Services
	Kratz Alexander	Hill-Donnelly Information Services
	Number FRNT HKraus D A	Hill-Donnelly Information Services
	Kuber A	Hill-Donnelly Information Services
	Number 10 G h Kudon Greer & Jeremy	Hill-Donnelly Information Services

FINDINGS

<u>Year</u>	<u>Uses</u>	<u>Source</u>
2006	Lee Donald o	Hill-Donnelly Information Services
	Leibler Daniel o	Hill-Donnelly Information Services
	Lerman Sally	Hill-Donnelly Information Services
	Number 5 E h Lemer Nachum & David L	Hill-Donnelly Information Services
	Number 10 H h Levy Ariella o	Hill-Donnelly Information Services
	Number 3 Y Lichtenstein Robert	Hill-Donnelly Information Services
	Lobo Renato Telles o	Hill-Donnelly Information Services
	Lopez Moica	Hill-Donnelly Information Services
	Number 13 B h Lowenthal Paul o	Hill-Donnelly Information Services
	Number 10 G h Lubetski Uriel	Hill-Donnelly Information Services
	Madan James O C	Hill-Donnelly Information Services
	Number 8 C h Mahler Judith	Hill-Donnelly Information Services
	Mandl Debra	Hill-Donnelly Information Services
	h Margolis Daniel	Hill-Donnelly Information Services
	Maxene Inc is	Hill-Donnelly Information Services
	Number PH Milch Brian	Hill-Donnelly Information Services
	Number 11 A h Miller EC	Hill-Donnelly Information Services
	Minen Mia v	Hill-Donnelly Information Services
	Number 5 V Montas Betania o	Hill-Donnelly Information Services
	Mosey Susano	Hill-Donnelly Information Services
	Number SX Mosey Susan B 7v	Hill-Donnelly Information Services
	Number 8 J Mullen Erico	Hill-Donnelly Information Services
	h Nissen Elizabeth AO	Hill-Donnelly Information Services
	Number 4 H Okrasa J v	Hill-Donnelly Information Services
	Parkgate i F	Hill-Donnelly Information Services
	Pearle Vision	Hill-Donnelly Information Services
	Number 9 P h Perez Lourdes	Hill-Donnelly Information Services
	h Petroff S	Hill-Donnelly Information Services
	Number 9 S Pfeiffer Richard	Hill-Donnelly Information Services
	Number PH Pomerantz L	Hill-Donnelly Information Services
	Rabin Josepho	Hill-Donnelly Information Services
	Number 101 h Raskind Beveriy	Hill-Donnelly Information Services
	Reiss Fruma	Hill-Donnelly Information Services
	Number 10 P h Rodriguez Miriam A	Hill-Donnelly Information Services
	Number 11 E Rogers Pamela	Hill-Donnelly Information Services
	Number 9 G Rosenberg Cheryl	Hill-Donnelly Information Services
	Safra Mary	Hill-Donnelly Information Services
	Number 5 H h Samet Jerry o	Hill-Donnelly Information Services

FINDINGS

<u>Year</u>	<u>Uses</u>	<u>Source</u>
2006	Schechter Mara v	Hill-Donnelly Information Services
	h Scheiner Ilana	Hill-Donnelly Information Services
	Number 6 H h Scheller Nina	Hill-Donnelly Information Services
	Number 5 C Schulman Todd v	Hill-Donnelly Information Services
	Schwartz Avi	Hill-Donnelly Information Services
	Number 5 U Seebrooks Shawn AA	Hill-Donnelly Information Services
	Number 11D Shapiro Kenneth A	Hill-Donnelly Information Services
	Sherman Alex	Hill-Donnelly Information Services
	Siegel Sandra	Hill-Donnelly Information Services
	Siegel Sandra	Hill-Donnelly Information Services
	Number 4 L h Simon Aaron v	Hill-Donnelly Information Services
	Number 4 F Sis Deborah	Hill-Donnelly Information Services
	Number 9 R h Slemmer David oo	Hill-Donnelly Information Services
	Number 6D h Souza L A	Hill-Donnelly Information Services
	h Sparer Cyntia	Hill-Donnelly Information Services
	Steinberg Warren & Catherine	Hill-Donnelly Information Services
	Number 8 G h Steinberg Warren & Catherine	Hill-Donnelly Information Services
Steinman Adam	Hill-Donnelly Information Services	
h Stieglitz Eric oi	Hill-Donnelly Information Services	
2000	BRIAN BEBCHICK	Cole Information Services
	MARIA BORNSTEIN	Cole Information Services
	MITCHELL CRAMER	Cole Information Services
	MICHAEL DITTELMAN	Cole Information Services
	6V LEONARD FEIWUS	Cole Information Services
	REBECCA GOLDBERG	Cole Information Services
	ERICA GREENBAUM	Cole Information Services
	R C HELLER	Cole Information Services
	8R LISA A HOROWITZ	Cole Information Services
	JYOTI KHULLAR	Cole Information Services
	MARIA KRINITZ	Cole Information Services
	ALISA MARGULIES	Cole Information Services
	KAREN D NAGGAR	Cole Information Services
	SARA PESKOE	Cole Information Services
	DOV ROBINSON	Cole Information Services
	MARIAN ROSENBERG	Cole Information Services
	BARRY SCHINDEL	Cole Information Services
5U SHAWN SEEBROOKS	Cole Information Services	
REBECCA SPEISER	Cole Information Services	

FINDINGS

<u>Year</u>	<u>Uses</u>	<u>Source</u>
2000	9F MARGARET TEMPLE	Cole Information Services
	KATHY M WALDRON	Cole Information Services
	B WILENSKY	Cole Information Services
	GRENADIER SERV INC	Cole Information Services
	PARKGATE ASSOC	Cole Information Services
	7P T BARRY	Cole Information Services
	ILANA SCHEINER	Cole Information Services
	MARCO SCHELLER	Cole Information Services
	NINA SCHELLER	Cole Information Services
	TILDA SCHIEHIE	Cole Information Services
	KENNETH SCHUCKMAN	Cole Information Services
	ISA SCHWARZBERG	Cole Information Services
	C SHAPIRO	Cole Information Services
	M SHAPIRO	Cole Information Services
	MARSHALL SHAPIRO	Cole Information Services
	3H MICHAEL L SHORE	Cole Information Services
	JEREMY A SIEGEL	Cole Information Services
	304 JUDITH SILVER	Cole Information Services
	AARON SIMON	Cole Information Services
	ILAN SIMON	Cole Information Services
	CARRIE SIU-BUTT	Cole Information Services
	ANDREA SNYDER	Cole Information Services
	ADRIENNE SOBEL	Cole Information Services
	M SOKOLVSKAYA	Cole Information Services
	SERVE SONDEIJKER	Cole Information Services
	MICHAEL SPIVACK	Cole Information Services
	LISA STATMAN	Cole Information Services
	ELANA STAGER	Cole Information Services
	CATH STEINBERG	Cole Information Services
	RICHARD STRASSBERG	Cole Information Services
	EVE SZNOL	Cole Information Services
	AIMEE TAUB	Cole Information Services
	MIA TEPPER	Cole Information Services
	LUCYNA TOKARCZYK	Cole Information Services
	MATTHEW TURK	Cole Information Services
	5D J UMANS	Cole Information Services
	ABRAHAM VALDES	Cole Information Services
	NORMAN WACHS	Cole Information Services

FINDINGS

<u>Year</u>	<u>Uses</u>	<u>Source</u>
2000	10A P WADDELL	Cole Information Services
	DEBORAH WALTUCH	Cole Information Services
	JERRY WEILL	Cole Information Services
	DAVID WEISS	Cole Information Services
	ELANA D WEISS	Cole Information Services
	PARKGATE	Cole Information Services
	DANIEL Z WERLIN	Cole Information Services
	3X JUN C WHANG	Cole Information Services
	TOM WHITE	Cole Information Services
	BENJAMIN WHITFIELD	Cole Information Services
	4E V WIESEL	Cole Information Services
	MARC WILLIAMS	Cole Information Services
	4A M WILSON	Cole Information Services
	JOSHUA WISE	Cole Information Services
	RONEET WOLF	Cole Information Services
	11H SIMON YOO	Cole Information Services
	WILLIAM YU	Cole Information Services
	HAROLD ZAZULA	Cole Information Services
	JUSTIN ZELLER	Cole Information Services
	4S WILLIAM ZELLER	Cole Information Services
	ELIZABETH ZELTSER	Cole Information Services
	ARLENE ZIZMOR	Cole Information Services
	A7J JAMIE ZOZZARO	Cole Information Services
	MARGARITA ZUBKUS	Cole Information Services
	SHAH CHIRAG MD	Cole Information Services
	BETHANY CNSLNG CTR	Cole Information Services
	CALDWELL FILM INC	Cole Information Services
	KEY W RENTAL OFCE	Cole Information Services
	MAXENE CLNRS & TLRs	Cole Information Services
	PEARLE VSN EXPRSS	Cole Information Services
	SA PLUS INC	Cole Information Services
	ADIEL FISHMAN	Cole Information Services
	ARIEL FISHMAN	Cole Information Services
	GAIL FLATOW	Cole Information Services
	PETER FLOM	Cole Information Services
	RACHEL GALITZER	Cole Information Services
	SHARON GARB	Cole Information Services
	SARA GERSHUNI	Cole Information Services

FINDINGS

<u>Year</u>	<u>Uses</u>	<u>Source</u>
2000	T GINGRICH	Cole Information Services
	CAROLYN GINSBURG	Cole Information Services
	8T R GLASSENBERG	Cole Information Services
	SERENA GOLDMAN	Cole Information Services
	MIRIAM GREENBERG	Cole Information Services
	CHERYL GREENE	Cole Information Services
	D B GREENSTEIN	Cole Information Services
	PENINA GROSSBERG	Cole Information Services
	STEPHEN GRUBER	Cole Information Services
	SANFORD GRUGNFELD	Cole Information Services
	G GUERRIERI	Cole Information Services
	4U J HALVEY	Cole Information Services
	JASON HAMMOND	Cole Information Services
	JAMES HARDY	Cole Information Services
	JOHN J HAYES	Cole Information Services
	4B TOMES HAZLETON	Cole Information Services
	6K DAN HOFFMAN	Cole Information Services
	DAVID HONIG	Cole Information Services
	RACHEL ISRAEL	Cole Information Services
	CARRIE JACOBS	Cole Information Services
	3P ARI JACOBSON	Cole Information Services
	JENNIFER JAEGER	Cole Information Services
	S JEDEL	Cole Information Services
	DE B JENNINGS	Cole Information Services
	PENINA JOEL	Cole Information Services
	GALIT KAHN	Cole Information Services
	SONDRA KAPLAN	Cole Information Services
	KAREN KETTER	Cole Information Services
	8T R KATTER	Cole Information Services
	RONALD KATZ	Cole Information Services
	LISA KAYE	Cole Information Services
	6F GREG KEMP	Cole Information Services
	YOSEFA KIZALNIK	Cole Information Services
	MIRIAM KIZNELNIK	Cole Information Services
	R KLAHR	Cole Information Services
	JEFFREY KLEIN	Cole Information Services
	JUDY S KLEINSTEIN	Cole Information Services
	GEOFFREY KNOPP	Cole Information Services

FINDINGS

<u>Year</u>	<u>Uses</u>	<u>Source</u>
2000	CAROLYN KOCH	Cole Information Services
	MARK KOGAN	Cole Information Services
	ALEXANDER KOHL	Cole Information Services
	FREDDY KOHN	Cole Information Services
	VASSILIS KOTTAS	Cole Information Services
	PATRICE KOVACIC	Cole Information Services
	ALAN KRAUSZ	Cole Information Services
	8T K LAGER	Cole Information Services
	HENRY LEBOWITZ	Cole Information Services
	DONALD LEE	Cole Information Services
	WENDY LEFKO	Cole Information Services
	MIRIAM LEFTON	Cole Information Services
	RACHEL LEISER	Cole Information Services
	SETH L LEVINE	Cole Information Services
	TAMMY LIGHTMAN	Cole Information Services
	PARKGATE	Cole Information Services
	KATHRYN AGES	Cole Information Services
	MARK ALLISON	Cole Information Services
	DAVID ALPEROVICH	Cole Information Services
	ALONA AMSEL	Cole Information Services
	REBECCA ANHANG	Cole Information Services
	NED BANNON	Cole Information Services
	3Y JENNIFER BARNETT	Cole Information Services
	P BELL	Cole Information Services
	LAURENT BENSIMON	Cole Information Services
	4G LEORA BERKOWITZ	Cole Information Services
	RABI L BERNSTEIN	Cole Information Services
	3S DANIEL BETSALEL	Cole Information Services
	JENNIFER BIELORY	Cole Information Services
	M BIENSTOCK	Cole Information Services
	10N DAVID C BIRDOFF	Cole Information Services
	MERAV BITTON	Cole Information Services
	TERESA BLEY	Cole Information Services
	JERALD BLOCK	Cole Information Services
	9S ANITA BOHENSKY	Cole Information Services
	BRENDA BRICKNER	Cole Information Services
	SHIRA BROTHMAN	Cole Information Services
	JENNIFER BUCHALTER	Cole Information Services

FINDINGS

<u>Year</u>	<u>Uses</u>	<u>Source</u>
2000	RACHELLE BUTLER	Cole Information Services
	GEORGE CALIENDO	Cole Information Services
	MICHELLE CHREIN	Cole Information Services
	THEODORA CHRISTON	Cole Information Services
	KRISTEN CLAPS	Cole Information Services
	3C L B CLAYTON	Cole Information Services
	M COFFINET	Cole Information Services
	9T D F COFFINO	Cole Information Services
	ASAF COHEN	Cole Information Services
	AM CHRISTINE COLVIN	Cole Information Services
	RAPHAEL DANZGER	Cole Information Services
	JOSEPH DEAL	Cole Information Services
	6N E DICKENS	Cole Information Services
	GREGG DUFTLER	Cole Information Services
	9M YAE T DUVDEVANY	Cole Information Services
	LAVEA EISENBERG	Cole Information Services
	SARA ELISHIS	Cole Information Services
	4E S ELOVIC	Cole Information Services
	BRYAN ELZHOLZ	Cole Information Services
	A W EMARD	Cole Information Services
	JEREMY EPSTEIN	Cole Information Services
	MATT EPSTEIN	Cole Information Services
	3E JUDITH FALK	Cole Information Services
	EYAL FEILER	Cole Information Services
	NEIL FEINER	Cole Information Services
	S FELDHENDLER	Cole Information Services
	LISA FERTIG	Cole Information Services
	5Q STEFFAN FINKEL	Cole Information Services
	MARIAN LINDBERG	Cole Information Services
	ESTHER LOEWY	Cole Information Services
	GRANT R MACAULAY	Cole Information Services
	4S SUSANA MACLEAN	Cole Information Services
	MITCH MALKUS	Cole Information Services
	ADAM MARGOLIS	Cole Information Services
	DANIEL MARGOLIS	Cole Information Services
	A 5D LUCIANA MARSICANO	Cole Information Services
	DINA MASLOW	Cole Information Services
	DENIS MEDVEDSEK	Cole Information Services

FINDINGS

<u>Year</u>	<u>Uses</u>	<u>Source</u>
2000	ARIELLA MEIZLIK	Cole Information Services
	RICHARD MENSCH	Cole Information Services
	E C MILLER	Cole Information Services
	JEFF MINSKY	Cole Information Services
	BETANIA MONTAS	Cole Information Services
	S MOR	Cole Information Services
	AMANDA MOSES	Cole Information Services
	SUSAN MOSEY	Cole Information Services
	5X SUSAN B MOSEY	Cole Information Services
	P MYERS	Cole Information Services
	PAMELA MYERS	Cole Information Services
	J NG	Cole Information Services
	ELIZABETH NISSEN	Cole Information Services
	NAOMI NUSBAUM	Cole Information Services
	AMANDA NUSSBAUM	Cole Information Services
	ALLISON OSBORNE	Cole Information Services
	MEREDITH PACKER	Cole Information Services
	JONATHAN PAIKIN	Cole Information Services
	JESSICA PANZER	Cole Information Services
	ADIB PASHA	Cole Information Services
	ERIC PAUL	Cole Information Services
	LOURDES PEREZ	Cole Information Services
	PHILLIP PERRERA	Cole Information Services
	BRUCE R PIATT	Cole Information Services
	REBECCA PINE	Cole Information Services
	JENNIFER PINELES	Cole Information Services
	ABR D PIONTNICA	Cole Information Services
	6K CAROLYN PITNEY	Cole Information Services
	DANIELLA R PLATT	Cole Information Services
	DAVID PROTTAS	Cole Information Services
	SIVAN RABINOWITZ	Cole Information Services
	10J BEVERLY RASKIND	Cole Information Services
	ELAINE REYAS	Cole Information Services
	PHILIP RICHTER	Cole Information Services
	GREGORY A ROBBINS	Cole Information Services
	E ROOZ	Cole Information Services
	REBECCA ROSENZWEIG	Cole Information Services
	AURA L ROTHMAN	Cole Information Services

FINDINGS

<u>Year</u>	<u>Uses</u>	<u>Source</u>
2000	JOEL RUBINSTEIN	Cole Information Services
	CAROLYN RYAN	Cole Information Services
	JANETTE RYAN	Cole Information Services
	ALLISON SAYOVITZ	Cole Information Services
	ALLISON SAYOVITZ	Cole Information Services
	JEFFREY SCHAB	Cole Information Services
	9A LEON BARON	Cole Information Services
	ANDREA DE BROKA	Cole Information Services
	JESSICA HOLZER	Cole Information Services
	S KAZINER	Cole Information Services
	DANA MARGALIT	Cole Information Services
	L MUSTACCHI	Cole Information Services
	L THOMPSON	Cole Information Services
	ISADORA WILENSKY	Cole Information Services
	3A PEARL ARTHUR	Cole Information Services
	3V ROBERTA BECKETT	Cole Information Services
	J BRANDSDORFER	Cole Information Services
	DANIEL BROTHMAN	Cole Information Services
	JENNIFER COOPERMAN	Cole Information Services
	WILLIAM DIXON	Cole Information Services
	PIERRE FERRANDI	Cole Information Services
	RICHARD GOLDBERGER	Cole Information Services
	PETER C GOULDING	Cole Information Services
	CAREN HELLER	Cole Information Services
	PNINIT IVRI	Cole Information Services
	10T JEANNIE KIM	Cole Information Services
	STEPHANIE KURTZMAN	Cole Information Services
	COURTNEY MARKS	Cole Information Services
	JEFF MUEHLGAY	Cole Information Services
	JOSHUA NEUMAN	Cole Information Services
	RICHARD PFEIFFER	Cole Information Services
	E ROBERTSON-LAYTI	Cole Information Services
	ELANA E ROSENFELD	Cole Information Services
	AVIE SCHREIBER	Cole Information Services
	EMILY B SHAPIRO	Cole Information Services
	CYNTHIA SPARER	Cole Information Services
	JONATHAN TAUB	Cole Information Services
	W T WHITE	Cole Information Services

FINDINGS

<u>Year</u>	<u>Uses</u>	<u>Source</u>
2000	JENNIFER YEAMANS	Cole Information Services
	GROWTH CENTRAL LLC	Cole Information Services
	PARKGATE	Cole Information Services
	6G JACK AZOSE	Cole Information Services
	DANIELLA BAK	Cole Information Services
	4Q R BONELLI	Cole Information Services
	4W MITCHELL CRAMER	Cole Information Services
	AC DAVIES	Cole Information Services
	MICHI GOLDFISCHER	Cole Information Services
	MALKIE HERSSEIN	Cole Information Services
	HEATHER HOLTMAN	Cole Information Services
	CAROLINE KAY	Cole Information Services
	S KRAUS	Cole Information Services
	6L ARTHUR MARCUS	Cole Information Services
	ANDY MUELLER-LUST	Cole Information Services
	PATRICIA ROBINSON	Cole Information Services
	WILLIAM SCHUBIN	Cole Information Services
	REBECCA STRULOWITZ	Cole Information Services
	4M D WHITE	Cole Information Services
	MAXENE CLEANERS	Cole Information Services
1998	EDWARD THE MONOGRAMER MANHATTAN	NYNEX Telephone
	EDWARD THE MONOGRAMER	NYNEX Telephone
	MAXENE CLEANERS	NYNEX Telephone
	PARK GATE GARAGE CORP	NYNEX Telephone
	PEARLE VISION EXPRESS	NYNEX Telephone
	PARKGATE	NYNEX Telephone
	CALDWELL FILM INC	NYNEX Telephone
	MAXENE CLEANERS & TAILORS	NYNEX Telephone
1993	PARKGATE	NYNEX Telephone
	PEARL VISION EXPRESS	NYNEX Telephone
	PEARLE VISION CENTER	NYNEX Telephone
	PARK GATE GARAGE CORP	NYNEX Telephone
	MANHATTAN VALET DRY CLEANERS	NYNEX Telephone
	QUEENS NAIL INC	NYNEX Telephone
1931	PEARLE VISION CENTER	NYNEX Telephone
	Nagle Nicholas J police	Manhattan and Bronx Directory Publishing Company Residential Directory
	NAGLE NICHOLAS J POLICE	Manhattan and Bronx Directory Publishing Company Residential Directory

FINDINGS

790 Columbus Avenue

<u>Year</u>	<u>Uses</u>	<u>Source</u>
1927	Poist Alice M Mrs r	New York Telephone
	Poist Wm R r	New York Telephone
	Wagner Margaret Mrs	New York Telephone
	BERNSTEIN SAML 5-10-25C STORE	New York Telephone
	WAGNER MARGARET MRS	New York Telephone

808 Columbus Avenue

<u>Year</u>	<u>Uses</u>	<u>Source</u>
1927	Isaac J btchr	New York Telephone
	ISAAC J BTCHR	New York Telephone

W 97 ST

114 W 97 ST

<u>Year</u>	<u>Uses</u>	<u>Source</u>
1927	GERMAINE MARION MISS R	New York Telephone

115 W 97 ST

<u>Year</u>	<u>Uses</u>	<u>Source</u>
1968	WITTLIN A DNTST	New York Telephone

116 W 97 ST

<u>Year</u>	<u>Uses</u>	<u>Source</u>
1947	ST FRANCIS DE SALES SCHL	New York Telephone

117 W 97 ST

<u>Year</u>	<u>Uses</u>	<u>Source</u>
1947	KASS MITCHEL	New York Telephone
1927	ZAWATZKY J M CARPNTR	New York Telephone

118 W 97 ST

<u>Year</u>	<u>Uses</u>	<u>Source</u>
1963	MCGOLDRICK JAS W	New York Telephone
	GAVIGAN CATHERINE L	New York Telephone
	FURLONG JULIA	New York Telephone
	SULLIVAN RICHD	New York Telephone
1958	SULLIVAN RICHD	New York Telephone
	GAVIGAN CATHERINE L	New York Telephone
	FURLONG THOS	New York Telephone

FINDINGS

<u>Year</u>	<u>Uses</u>	<u>Source</u>
1958	CASTELLANOS FLORENCE MRS	New York Telephone
	BARTOK RECORDS	New York Telephone
	ANDREAS FRANCIS L	New York Telephone
1956	QUICK MARGARET M	New York Telephone
	O MALLEY MARGARET J	New York Telephone
	GARCIA LUISA	New York Telephone
	CONNOR JOS T	New York Telephone
1950	DUFFY MARGARET M	New York Telephone
	MILCZNSKI LUCILLE	New York Telephone
1947	DUFFY MARGARET M	New York Telephone
1931	HOGAN MICHL	Manhattan and Bronx Directory Publishing Company Residential Directory
	HUGHES JOHN	Manhattan and Bronx Directory Publishing Company Residential Directory
	HUGHES JOHN	Manhattan and Bronx Directory Publishing Company Residential Directory
	KRAMER BERTHA	Manhattan and Bronx Directory Publishing Company Residential Directory
	KRAMER BERTHA	Manhattan and Bronx Directory Publishing Company Residential Directory
	O MALLEY MICHL	Manhattan and Bronx Directory Publishing Company Residential Directory
	WHETTLESEY LEO	Manhattan and Bronx Directory Publishing Company Residential Directory
	HOGAN MICHL	Manhattan and Bronx Directory Publishing Company Residential Directory
	DONOHUE MARTIN	Manhattan and Bronx Directory Publishing Company Residential Directory
	DONOHUE MARTIN	Manhattan and Bronx Directory Publishing Company Residential Directory
1927	WILSON THOS J R	New York Telephone
	MCGANN JAMES R	New York Telephone
	MCARDLE OWEN R	New York Telephone
	FRASER THOS MRS	New York Telephone

119 W 97 ST

<u>Year</u>	<u>Uses</u>	<u>Source</u>
1958	KAHN LEON R DR DNTST	New York Telephone
1950	DAVIS URIEL B	New York Telephone

120 W 97 ST

<u>Year</u>	<u>Uses</u>	<u>Source</u>
1998	GRENADIER REALTY CORP	NYNEX Telephone

FINDINGS

<u>Year</u>	<u>Uses</u>	<u>Source</u>
1998	GRENADIER REALTY CORP	NYNEX Telephone
	SILVERMAN KEITH F DMD	NYNEX Telephone
1993	GRANADLER REALTY CROP	NYNEX Telephone
	GRENADLER REALTY CORP	NYNEX Telephone
	SERVICELINK INC	NYNEX Telephone
	SILVERMAN KEITH F DMD	NYNEX Telephone
1988	EPSTEIN M	NYNEX Telephone
	ESCOBAR N	NYNEX Telephone
	ESTURO JUAN CARLOS	NYNEX Telephone
	EVERSLEY T	NYNEX Telephone
	FELDMAN ABE	NYNEX Telephone
	FLRECKMAN BRETT	NYNEX Telephone
	FOBBS CAROLE A	NYNEX Telephone
	FRATICELLI LUIS D	NYNEX Telephone
	FREUND NATHAN	NYNEX Telephone
	GARCIA SONIA	NYNEX Telephone
	GARCIA WILLIAM	NYNEX Telephone
	GOLDBERG J	NYNEX Telephone
	GOLDSTEIN J	NYNEX Telephone
	GREENSTEIN DAVID	NYNEX Telephone
	GRILL IRWIN	NYNEX Telephone
	GUYTON V E	NYNEX Telephone
	HABERL A	NYNEX Telephone
	HAN MUNNAN	NYNEX Telephone
	HAWKINS GERTRUDE C MRS	NYNEX Telephone
	HAWKINS J B	NYNEX Telephone
	HAYES LUTHER	NYNEX Telephone
	HOLDER H R	NYNEX Telephone
	HUGHES B	NYNEX Telephone
	HUMPHREY AGATHA	NYNEX Telephone
	HUTTON K	NYNEX Telephone
	INGRAM HELEN MRS	NYNEX Telephone
	JACKSON K	NYNEX Telephone
	JOHNSON ELLEN MRS	NYNEX Telephone
	KEATS WILLIAM	NYNEX Telephone
	KIM JAI KYUNG	NYNEX Telephone
	KOGLER JOHN JR	NYNEX Telephone
	KUGLER JOHN JR	NYNEX Telephone

FINDINGS

<u>Year</u>	<u>Uses</u>	<u>Source</u>
1988	KWON YOUNG JOO	NYNEX Telephone
	LEMAY HARRY & CRISTINA	NYNEX Telephone
	LEWIS P	NYNEX Telephone
	LIBBY D	NYNEX Telephone
	LUEKR-U-SUKE TANAWAT	NYNEX Telephone
	MACKAY E R	NYNEX Telephone
	MAMDOUH AHMED	NYNEX Telephone
	MANHEIMER C	NYNEX Telephone
	MARTIRE A	NYNEX Telephone
	MC COY E	NYNEX Telephone
	MCDERMOTT WILLIAM T	NYNEX Telephone
	MERRITT BOB	NYNEX Telephone
	MILLER GIL	NYNEX Telephone
	MOLL E	NYNEX Telephone
	MONTE L	NYNEX Telephone
	MORALES GEORGIANA	NYNEX Telephone
	MURPHY RICHARD K	NYNEX Telephone
	MYRICK EVELYN J	NYNEX Telephone
	NAVARRO CARMELO	NYNEX Telephone
	NILMEESAPAYA MONTHA	NYNEX Telephone
	NOORMAN JACKIE	NYNEX Telephone
	OLIVER ADELA PHD	NYNEX Telephone
	PENA ETHAL	NYNEX Telephone
	PERKINS MARGARET MRS	NYNEX Telephone
	PHANG MYUNGSOON	NYNEX Telephone
	POKORNY E	NYNEX Telephone
	POLSKY DAVID	NYNEX Telephone
	PONGSRIROJANA VILAIPHUM MRS	NYNEX Telephone
	PORTUONDO SALVADOR	NYNEX Telephone
	PRIVAL ANN	NYNEX Telephone
	RAINES JERRY	NYNEX Telephone
	RICH W S	NYNEX Telephone
	ADLER ANDREW	NYNEX Telephone
	AGRAIT M	NYNEX Telephone
	ALBSTEIN ANDREW	NYNEX Telephone
	ALVAREZ LUIS	NYNEX Telephone
	ATLAS R L	NYNEX Telephone
	BILFELD MAURICE	NYNEX Telephone

FINDINGS

<u>Year</u>	<u>Uses</u>	<u>Source</u>
1988	BLACKEN L	NYNEX Telephone
	BOLDEN ROSIE	NYNEX Telephone
	BONNEMERE B	NYNEX Telephone
	BRAITHWAITE ARNOLD	NYNEX Telephone
	BROWN ALMA	NYNEX Telephone
	BYRD G	NYNEX Telephone
	CARROAD A	NYNEX Telephone
	CARTAS J MRS	NYNEX Telephone
	CHALVIRE E	NYNEX Telephone
	CHOE S	NYNEX Telephone
	CLARK GORDON W	NYNEX Telephone
	COLLINS MARTI	NYNEX Telephone
	COREY JOAN E	NYNEX Telephone
	COREY LYNN	NYNEX Telephone
	CORTEZ BALTAZAR	NYNEX Telephone
	COVELL J A	NYNEX Telephone
	DENEROFF S	NYNEX Telephone
	DICKERSON D	NYNEX Telephone
	DOWERY MARY	NYNEX Telephone
	EGGER M	NYNEX Telephone
	ELDAKAK FATHY	NYNEX Telephone
	EMCHAROEN KAJANG	NYNEX Telephone
	RODRIGUEZ CATHERINE	NYNEX Telephone
	RODRIGUEZ K	NYNEX Telephone
	ROSS M M	NYNEX Telephone
	ROSS NORA L MRS	NYNEX Telephone
	SANDLER MALCOLM DNTST	NYNEX Telephone
	SANTIAGO GILBERT	NYNEX Telephone
	SCHER TERRY G	NYNEX Telephone
	SIMMONS RICARDO	NYNEX Telephone
	SIMPSON E D	NYNEX Telephone
	SPINELLI EDYTHE	NYNEX Telephone
	SRINUAN LAWAN	NYNEX Telephone
	STRUDWICKE CAROLE	NYNEX Telephone
	SUKUMARABHUNTUT T	NYNEX Telephone
	SZEBENYI GYORGYI	NYNEX Telephone
	TALUKDAR ANOWARUL H	NYNEX Telephone
	THOMAS ROBT	NYNEX Telephone

FINDINGS

<u>Year</u>	<u>Uses</u>	<u>Source</u>
1988	TORRES J	NYNEX Telephone
	TRANBERG CARL	NYNEX Telephone
	VEGA ELIO M	NYNEX Telephone
	VERZYL M	NYNEX Telephone
	WANG MING-BAH	NYNEX Telephone
	WESTGATE HOUSES	NYNEX Telephone
	WESTGATE HOUSING CORP	NYNEX Telephone
	WOOD M	NYNEX Telephone
	WU PAMELA	NYNEX Telephone
	YONEYAMA TSUTOMU	NYNEX Telephone
1983	WOOD M	New York Telephone
	YONEYAMA TSUTOMU	New York Telephone
	HARVEY T	New York Telephone
	HAWKINS GERTRUDE C MRS	New York Telephone
	HAWKINS J B	New York Telephone
	HAYES LUTHER	New York Telephone
	HOFFMAN CHARLES	New York Telephone
	HUGHES B	New York Telephone
	HUTTON K	New York Telephone
	INGRAM HELEN MRS	New York Telephone
	JOHNSON ELLEN MRS	New York Telephone
	JOHNSON JOSEPH F	New York Telephone
	KALMANSON L	New York Telephone
	KALMANSON L	New York Telephone
	KEATS DAVID & WILLIAM	New York Telephone
	KEATS M	New York Telephone
	KIM JAI KYUNG	New York Telephone
	KOGLER JOHN JR	New York Telephone
	KUGLER JOHN JR	New York Telephone
	KWON YOUNG JOO	New York Telephone
LEE YOUNG SOON	New York Telephone	
LEMAY HARRY & CRISTINA	New York Telephone	
LEVI HASKEL	New York Telephone	
LEWIS P	New York Telephone	
LIBBY D	New York Telephone	
LONG THOMAS P	New York Telephone	
MACKAY E R	New York Telephone	
MARTIRE TONY	New York Telephone	

FINDINGS

<u>Year</u>	<u>Uses</u>	<u>Source</u>
1983	MCDERMOTT WILLIAM T	New York Telephone
	MCINTYRE EDWINA	New York Telephone
	MILLER GIL	New York Telephone
	MURPHY RICHARD K	New York Telephone
	MYRICK EVELYN J	New York Telephone
	NILMEESAPAYA MONTHA	New York Telephone
	OLIVER ADELA PHD	New York Telephone
	PARKER E R	New York Telephone
	PAUL BARBARA	New York Telephone
	PENA CARLOS	New York Telephone
	PERKINS MARGARET MRS	New York Telephone
	POLSKY DAVID	New York Telephone
	PONGSRIROJANA VILAIPHUM MRS	New York Telephone
	PORTUONDO SALVADOR	New York Telephone
	PRATT CONNIE	New York Telephone
	PRIVAL A	New York Telephone
	RICH W S	New York Telephone
	RODRIGUEZ CATHERINE	New York Telephone
	ROSS M M	New York Telephone
	ROSS NORA L MRS	New York Telephone
	SAECHIA VICHA	New York Telephone
	SANDLER MALCOLM DNTST	New York Telephone
	SAVELL S REV	New York Telephone
	SCHWARTZ J S	New York Telephone
	SINGER C	New York Telephone
	SMITH J J	New York Telephone
	SPINELLI JOHN	New York Telephone
	SRINVAN LAWAN	New York Telephone
	SUKUMARABHUNTUT T	New York Telephone
	TALUKDAR ANOWARUL H	New York Telephone
	THOMAS C J	New York Telephone
	THOMAS ROBT	New York Telephone
	TYLER S	New York Telephone
	VERZYL M	New York Telephone
	WANG MING-BAH	New York Telephone
	WESTGATE HOUSES	New York Telephone
	WESTGATE HOUSING CORP	New York Telephone
	WILLIAMS JAS T	New York Telephone

FINDINGS

<u>Year</u>	<u>Uses</u>	<u>Source</u>
1983	ADLER ANDREW	New York Telephone
	AGRAIT M	New York Telephone
	ALBSTEIN ANDREW	New York Telephone
	ALVAREZ LUIS	New York Telephone
	ATLAS R L	New York Telephone
	BILFELD MAURICE	New York Telephone
	BOLDEN ROSIE	New York Telephone
	BOUGH S M	New York Telephone
	BRAITHWAITE ARNOLD	New York Telephone
	BROWN ALMA	New York Telephone
	BYRD G	New York Telephone
	CARNEY ALISON	New York Telephone
	CARROAD A	New York Telephone
	CARTER DWIGHT	New York Telephone
	CER E	New York Telephone
	CEASAR ELIZABETH	New York Telephone
	CHALVIRE E	New York Telephone
	COREY EDDIE L	New York Telephone
	CORTEZ BAHTAZAR	New York Telephone
	DELROSARIO KUMJA	New York Telephone
	DENEROFF S	New York Telephone
	DOWERY MARY	New York Telephone
	EGGER M	New York Telephone
	EINSTEIN F	New York Telephone
	EDAKAK FATHY	New York Telephone
	EPSTEIN M	New York Telephone
	ESCOBAR N	New York Telephone
	ESTURO JUAN CANTOS	New York Telephone
	EVERSLEY T	New York Telephone
	FELDMAN ABE	New York Telephone
	FOBBS CAROLE A	New York Telephone
	FRATICELLI LUIS O	New York Telephone
	FREUNDLICH SUSAN	New York Telephone
	GEMBERLING STEPHEN	New York Telephone
	GERSTENHABER MORRIS	New York Telephone
	GILFORD K	New York Telephone
	GOLDBERG JEANETTE D	New York Telephone
	GRANT B	New York Telephone

FINDINGS

<u>Year</u>	<u>Uses</u>	<u>Source</u>
1983	GREENSTEIN DAVID	New York Telephone
	GRILL IRWIN	New York Telephone
	GUGA J J	New York Telephone
	GUYTON V E	New York Telephone
	HABERL A	New York Telephone
1978	ALVAREZ LUIS	New York Telephone
	ATLAS R L	New York Telephone
	BAKER CALVIN	New York Telephone
	BEAVER JOYCE	New York Telephone
	BENEDEK M	New York Telephone
	BILFELD MAURICE	New York Telephone
	BODNICK SYDNEY	New York Telephone
	BOUGH S M	New York Telephone
	BRAITHWAITE ARNOLD	New York Telephone
	BROWN A E	New York Telephone
	BROWN ALMA	New York Telephone
	BURWELL WARREN U	New York Telephone
	BUTLER M E	New York Telephone
	BYRD G	New York Telephone
	CARRERO JOSE A	New York Telephone
	CARTER DWIGHT	New York Telephone
	CEASAR ELIZABETH	New York Telephone
	CHALVLRE E	New York Telephone
	CHOE GEO K	New York Telephone
	COREY EDDIE L	New York Telephone
	CORTEZ BALTAZAR	New York Telephone
	COSTELLO ERNESTINE MRS	New York Telephone
	DELROSARIO KUMJA	New York Telephone
	DILLAHUNT JAMES	New York Telephone
	EINSTEIN F	New York Telephone
	ELDAKAK FATHY	New York Telephone
	EVERSLEY T	New York Telephone
	FRATICELLL LUIS D	New York Telephone
	FREUND NATHAN	New York Telephone
	GIFFORD K	New York Telephone
	GONZALEZ I	New York Telephone
	GONZALEZ O JR	New York Telephone
	GRILL IRWIN	New York Telephone

FINDINGS

<u>Year</u>	<u>Uses</u>	<u>Source</u>
1978	GUYTON V E	New York Telephone
	HABERL A	New York Telephone
	HAHN CHONG OCK	New York Telephone
	HAWKINS GERTRUDE C MRS	New York Telephone
	HAYES LUTHER	New York Telephone
	HESS ALBERT	New York Telephone
	HOFFMAN CHARLES	New York Telephone
	HOSHINA HATSUO	New York Telephone
	HUGHES B	New York Telephone
	INGRAM HELEN MRS	New York Telephone
	JULIEN Y	New York Telephone
	KATZ SALAMON	New York Telephone
	KIM TAE-YOL	New York Telephone
	KOGLER JOHN JR	New York Telephone
	KWON YOUNG JOO	New York Telephone
	LEE YOUNG SOON	New York Telephone
	LEON IRA	New York Telephone
	LEVI HASKEL	New York Telephone
	LOVELADY JOHN	New York Telephone
	MACKAY E R	New York Telephone
	MARTIRE TONY	New York Telephone
	MCDERMOTT WILLIAM T	New York Telephone
	MC INTYRE EDWINA	New York Telephone
	MILLER GIL	New York Telephone
	MORRISON P	New York Telephone
	MYRICK EVELYN J	New York Telephone
	NILMEESAPAYA MONTHA	New York Telephone
	OLIVER ADELA & PAUL	New York Telephone
	PARKER E R	New York Telephone
	PEDERSON LA	New York Telephone
	PENA CARLOS	New York Telephone
	PEREZ EDWARD	New York Telephone
	PEREZ INKEY F	New York Telephone
	PERKINS MARGARET MRS	New York Telephone
	POLSKY DAVID	New York Telephone
	PONGSRIROJANA VILAIPHUM MRS	New York Telephone
	PORTUONDO SALVADOR	New York Telephone
	PREMON VEERA	New York Telephone

FINDINGS

<u>Year</u>	<u>Uses</u>	<u>Source</u>
1978	PRIVAL A	New York Telephone
	ROBINSON W C	New York Telephone
	RODRIGUEZ CATHERINE	New York Telephone
	ROSS M M	New York Telephone
	ROSS NORA L MRS	New York Telephone
	ROWE W W	New York Telephone
	SAECHIA VICHA	New York Telephone
	SANDLER MALCOLM DNTST	New York Telephone
	SARHAN MOHAMAD	New York Telephone
	SAVELL S M	New York Telephone
	SCHWARTZ M F	New York Telephone
	SHEVLIN MEREDITH S	New York Telephone
	SINGER C	New York Telephone
	SMITH J J	New York Telephone
	SPARKS CHESTER G	New York Telephone
	SPINELLI JOHN	New York Telephone
	STRINGFIELD JESSIE	New York Telephone
	SUKUMARABHUNTUT T	New York Telephone
	THOMAS C J	New York Telephone
	THOMAS ROBT	New York Telephone
	TYLER S	New York Telephone
	VAN VALEN A E	New York Telephone
	VARGAS M C	New York Telephone
	VLCHICLAKRAN R	New York Telephone
WESTGATE HOUSES	New York Telephone	
WESTGATE HOUSING CORP	New York Telephone	
WILLIAMS JAS T	New York Telephone	
1973	SEGALL JEFF F	New York Telephone
	SHEVLIN MEREDITH S	New York Telephone
	SINGER B	New York Telephone
	SMITH MARY M	New York Telephone
	SPARKS CHESTER G	New York Telephone
	STRINGFIELD JESSIE	New York Telephone
	SUKUMARABHUNTUT T	New York Telephone
	TAYLOR JUDY	New York Telephone
	THOMAS C J	New York Telephone
	THOMAS J	New York Telephone
THOMAS ROBT	New York Telephone	

FINDINGS

<u>Year</u>	<u>Uses</u>	<u>Source</u>
1973	TRANBERG CARL A	New York Telephone
	TYLER S	New York Telephone
	WESTGATE HOUSING CORP	New York Telephone
	WHITE F C JR	New York Telephone
	WILSON EUGENE JR	New York Telephone
	WOHL STEVEN J	New York Telephone
	COREY EDWARD	New York Telephone
	CURTIS LESRIE JR	New York Telephone
	DIXON MELVIN	New York Telephone
	EINSTEIN F	New York Telephone
	EVANS VARNUM S	New York Telephone
	EVERSLEY T MRS	New York Telephone
	FOBBS CAROLE	New York Telephone
	FREUND NATHAN	New York Telephone
	FRIEDMAN MAX	New York Telephone
	GAMBUTO JOSEPH	New York Telephone
	GARCIA MARIA	New York Telephone
	GLICK STEVEN	New York Telephone
	GOKHALE ARVIND N	New York Telephone
	GOLDMAN ROBERT	New York Telephone
	GONZALEZ ORLANDO	New York Telephone
	GREENBERG A	New York Telephone
	GRILL IRWIN	New York Telephone
	GURALNICK SOPHIE	New York Telephone
	V E RN	New York Telephone
	HAUSER ENRIQUE	New York Telephone
	HAWKINS GERTRUDE C MRS	New York Telephone
	HAYES LINTHER	New York Telephone
	HERNANDEZ GILBERT	New York Telephone
	HESS ALBERT	New York Telephone
	HOGAN JAMES J	New York Telephone
	HOSHINA HATSUO	New York Telephone
	HUGHES B	New York Telephone
	JACKSON DORIS	New York Telephone
	JENSEN K A	New York Telephone
	JULIEN Y	New York Telephone
	KATZ SALAMON	New York Telephone
	KLEINMAN F	New York Telephone

FINDINGS

<u>Year</u>	<u>Uses</u>	<u>Source</u>
1973	KOGLER JOHN JR	New York Telephone
	KRUPNICK HERMAN	New York Telephone
	LEMNLER A	New York Telephone
	LEVI HASKEL	New York Telephone
	LOVELADY JOHN	New York Telephone
	MARTIRE TONY	New York Telephone
	MCDONALD J E	New York Telephone
	MILLER GIL	New York Telephone
	MORRIS JULIUS	New York Telephone
	MYERS BERNARD	New York Telephone
	MYLES CHARLOTTE	New York Telephone
	OLIVER PAUL	New York Telephone
	OVERTON WILLIAM A	New York Telephone
	PAUL BARBARA	New York Telephone
	PENA CARLOS	New York Telephone
	PEREIRA YVETTE DE ANS MD	New York Telephone
	PERKINS MARGARET MRS	New York Telephone
	PHANG IN-SUNG	New York Telephone
	PINN P	New York Telephone
	POLSKY DAVID	New York Telephone
	PORTUONDO SALVADOR	New York Telephone
	PRIVAL A	New York Telephone
	RANKN JAS W	New York Telephone
	REID FRANTZ	New York Telephone
	REID FRANTZ	New York Telephone
	RICH W S	New York Telephone
	RIVERA JUAN	New York Telephone
	ROBINSON W C	New York Telephone
	RODRIGUEZ TRIAS HELEN MD	New York Telephone
	ROSS M M	New York Telephone
	ROWE W W	New York Telephone
	SANDLER MALCOLM DNTST	New York Telephone
	BAKER MANAGMNT	New York Telephone
	BANKS JACK	New York Telephone
	BENNETT ELIJAH	New York Telephone
	BENNETT KATHERINE	New York Telephone
	BILFER MAURIRE	New York Telephone
	BOUGH S M	New York Telephone

FINDINGS

<u>Year</u>	<u>Uses</u>	<u>Source</u>
1973	BOUGH S M	New York Telephone
	BRAITHWAITE ARNOLD	New York Telephone
	BROWN ALMA	New York Telephone
	BURWELL WAIREN U	New York Telephone
	CEASAR ELIZABETH	New York Telephone
	CHANG EVA	New York Telephone
	CHEN EDW	New York Telephone
	CHOE GEO K	New York Telephone
	CHONG AH TSONG	New York Telephone
	CLAY EIIGENE JR	New York Telephone
1963	CANGRO BESSIE MRS	New York Telephone
	CARR PATK MRS	New York Telephone
	CLANCY CATHERINE M	New York Telephone
	ESPOSITO FRANK	New York Telephone
	HIGGINS PATRICA A	New York Telephone
	LANIGAN MARY E	New York Telephone
	MCELROY PATK	New York Telephone
	O CONNOR MICHL MRS	New York Telephone
	QUINN JAS	New York Telephone
	WIEDMANN JOS	New York Telephone
1958	CANQRO BESSIE MRS	New York Telephone
	CARR PATK MRS	New York Telephone
	CLANCY NOREEN T	New York Telephone
	ESPOSITO FRANK	New York Telephone
	GARRAHY NELLIE MRS	New York Telephone
	HIGGINS PATRICA A	New York Telephone
	O CONNOR MICHL MRS	New York Telephone
1956	CANGRO BESSIE MRS	New York Telephone
	CARR PATK MRS	New York Telephone
	ESPOSITO FRANK	New York Telephone
	GARRAHY NELLIE MRS	New York Telephone
	LYONS MILDRED I	New York Telephone
	O CONNOR MICHL MRS	New York Telephone
1950	CART PATK MRS	New York Telephone
	MILLER H	New York Telephone
	TATE RUTH MRS	New York Telephone
1947	CARR PATK MRS	New York Telephone
	MILLER H	New York Telephone

FINDINGS

<u>Year</u>	<u>Uses</u>	<u>Source</u>
1947	TATE JAS C	New York Telephone
	VIVIANI EDW F	New York Telephone
1942	MC DONAGH JOHN J	New York Telephone
	MILLER H	New York Telephone
1938	MCDONAGH JOHN J	New York Telephone
	MILLER H	New York Telephone
1931	ANDERSON CLARA	Manhattan and Bronx Directory Publishing Company Residential Directory
	ANDERSON JEAN C	Manhattan and Bronx Directory Publishing Company Residential Directory
	BROWN WILLIAM	Manhattan and Bronx Directory Publishing Company Residential Directory
	BROWN WM	Manhattan and Bronx Directory Publishing Company Residential Directory
	CIZE JOHN	Manhattan and Bronx Directory Publishing Company Residential Directory
	GIESRIGL RICHD	Manhattan and Bronx Directory Publishing Company Residential Directory
	GRAY PATK	Manhattan and Bronx Directory Publishing Company Residential Directory
	GRAY PATK	Manhattan and Bronx Directory Publishing Company Residential Directory
	JENNINGS MICHL	Manhattan and Bronx Directory Publishing Company Residential Directory
	KENNY JOHN	Manhattan and Bronx Directory Publishing Company Residential Directory
	KENNY JOHN	Manhattan and Bronx Directory Publishing Company Residential Directory
	MCLEAN WM	Manhattan and Bronx Directory Publishing Company Residential Directory
	MILLER CATH	Manhattan and Bronx Directory Publishing Company Residential Directory
	MILLER LUCILLE	Manhattan and Bronx Directory Publishing Company Residential Directory
	STURZ MAX	Manhattan and Bronx Directory Publishing Company Residential Directory
	WARD JOHN	Manhattan and Bronx Directory Publishing Company Residential Directory
	WARD JOHN	Manhattan and Bronx Directory Publishing Company Residential Directory
1927	ANDERSON J C R	New York Telephone
	BENSON CHAS W R	New York Telephone
	BENSON CHAS W JR UNDRTRK	New York Telephone
	HEINE LEOPOLD R	New York Telephone
	LOPEZ ALFONSO S R	New York Telephone

FINDINGS

<u>Year</u>	<u>Uses</u>	<u>Source</u>
1927	LUSSIER JOS H R	New York Telephone
	MCCABE M MRS R	New York Telephone
	MCDONAGH JOHN J PLMBR	New York Telephone
	MILLER H R	New York Telephone
	REKERSDRES ANNA M MRS R	New York Telephone
	RYAN M R	New York Telephone

121 W 97 ST

<u>Year</u>	<u>Uses</u>	<u>Source</u>
1950	BERING FRED M	New York Telephone
	KAUFMAN METAL	New York Telephone
	URBANO ARTHUR R	New York Telephone
1947	ANDREWS RICHD L	New York Telephone
	SIPORIN MITCHELL B	New York Telephone
	HEYSON NANCY M MRS	New York Telephone
	MARCUS MICHL	New York Telephone
	MODERN CHILD CO BABY ACCESRS	New York Telephone
	PEBORDE B A	New York Telephone
1931	CARRINGTON WM	Manhattan and Bronx Directory Publishing Company Residential Directory
1927	BARRETT JOHN R	New York Telephone

122 W 97 ST

<u>Year</u>	<u>Uses</u>	<u>Source</u>
1988	SCHWARTZ J S	NYNEX Telephone
1983	FREUND NATHAN	New York Telephone
1958	DIAZ ANTONIA	New York Telephone
	DIAZ JOSE R	New York Telephone
	FELICIANO JOSE	New York Telephone
	MORENO ANA	New York Telephone
1956	FELICIANO JOSE	New York Telephone
	MORENO ANA MRS	New York Telephone
	RODRIGUEZ LUISA	New York Telephone
1950	FELICIANO JOSE	New York Telephone
1927	KELLY ALICE MRS R	New York Telephone

123 W 97 ST

<u>Year</u>	<u>Uses</u>	<u>Source</u>
1983	STRUDWICKE CAROLE	New York Telephone
1950	IGLESIAS FRANCISCO	New York Telephone

FINDINGS

<u>Year</u>	<u>Uses</u>	<u>Source</u>
1947	MALANGA MICHL	New York Telephone
1942	MALANGA MICHL	New York Telephone
1938	MALANGA MICHL	New York Telephone
	CHERVENR ROSE A	New York Telephone
1931	MALANGA ROSE	Manhattan and Bronx Directory Publishing Company Residential Directory
	MALANGA MICHL	Manhattan and Bronx Directory Publishing Company Residential Directory
	HALL CLARENCE L	Manhattan and Bronx Directory Publishing Company Residential Directory
	MALAUGA ANNIBALE	Manhattan and Bronx Directory Publishing Company Residential Directory
1927	CHERVENY ROSE A R	New York Telephone
	MALANGA MARIE D MISS R	New York Telephone

124 W 97 ST

<u>Year</u>	<u>Uses</u>	<u>Source</u>
1963	COHEN IRVING SIGNS	New York Telephone
	EQUITABLE SIGN SVCE INC	New York Telephone
	HALLINGS ROY E ART CRAFT	New York Telephone
	LUMI-LETTER CO SIGNS	New York Telephone
	STERN S G SIGN J	New York Telephone
	STERNE S G & CO INC SIGNS	New York Telephone
	STERNE SIGN CO	New York Telephone
1958	COHEN IRVING SIGNS	New York Telephone
	EQUITABLE SIGN SVCE INC	New York Telephone
	HALLINGS ROY E ART CRAFT	New York Telephone
	LUMI LETTER CO SIGNS	New York Telephone
	STERN S G SIGNS	New York Telephone
	STERNE S G & CO INC SIGNS	New York Telephone
	STERNE SIGN CO	New York Telephone
1956	COHEN IRVING SIGNS	New York Telephone
	EQUITABLE SIGN SVCE INC	New York Telephone
	HALLINGS ROY E ART CRAFT	New York Telephone
	LUMI-LETTER CO SIGNS	New York Telephone
	STERN S G SIGNS	New York Telephone
	STERNE S G & CO INC SIGNS	New York Telephone
	STERNE SIGN CO	New York Telephone
1950	COHEN IRVING SIGNS	New York Telephone
	EQUITABLE SIGN SVCE INC	New York Telephone

FINDINGS

<u>Year</u>	<u>Uses</u>	<u>Source</u>
1950	HALLINGS ROY E ART CRAFT	New York Telephone
	LUMI -LETTER CO SIGNS	New York Telephone
	STERN S G SIGNS	New York Telephone
	STERNEO S G & CO INC SIGNS	New York Telephone
	STERNE SIGN CO	New York Telephone
1947	DUMBLE EDWIN CO DECTRS	New York Telephone
	DUMBLE EDWIN CO DECTRS	New York Telephone
1942	BISANG OTTO A INTR DECRTR	New York Telephone
	DE SANTIS RALPH FURN FINISHRS	New York Telephone
	DUMBLE EDWIN CO DECTRS	New York Telephone
	DUMBLE EDWIN CO DECTRS	New York Telephone
	JOY ALFRED E & CO	New York Telephone
1938	BISANG OTTO A INTR DECRTR	New York Telephone
	DMBLE EDWIN CO DECTRS	New York Telephone
	DMBLE EDWIN CO DECTRS	New York Telephone
	JOY ALFRED E & CO	New York Telephone
1931	MONACO JOS	Manhattan and Bronx Directory Publishing Company Residential Directory
	MONACO JOS	Manhattan and Bronx Directory Publishing Company Residential Directory
1927	DUMBLE EDWIN CO DECTR	New York Telephone
	RICHTER A MRS DRAPERIES	New York Telephone

126 W 97 ST

<u>Year</u>	<u>Uses</u>	<u>Source</u>
1963	FINN CATHERINE MRS	New York Telephone
	WARSHAW COLLECTION OF BUSINESS AMECANA	New York Telephone
	WEBBER C A & E W LINE PLUMBERS	New York Telephone
1958	WARSHAW I BUSINESS HISTORIAN	New York Telephone
	WEBBER CA & EW INC PLUMBER	New York Telephone
	WARSHAW COLLECTION OF BUSINESS AMERICANA	New York Telephone
	HALL GERTY MRS	New York Telephone
	FINN CATHERINE MRS	New York Telephone
1956	FINN CATHERINE MRS	New York Telephone
	WARSHAW COLLECTION OF BUSINESS AMERICANA	New York Telephone
	WEBBER C A & E W INC PLUMBERS	New York Telephone
1950	WARSHAW COLLECTION OF BUSINESS AMERICANA	New York Telephone

FINDINGS

<u>Year</u>	<u>Uses</u>	<u>Source</u>
1950	WEBBER C A & E W INC PLUMBERS	New York Telephone
1947	ARMS A G RN	New York Telephone
	WEBBER C A & E W INC PLUMBERS	New York Telephone
1942	DUNN R E & CO CONTRCTG	New York Telephone
	WEBBER C A & E W INC PLUMBERS	New York Telephone
1938	ARMS ADA G	New York Telephone
	DUNN R E & CO CONTRCTG	New York Telephone
	WEBBER C A & E W INC PLUMBERS	New York Telephone
1927	ARMS ADA G MISS R	New York Telephone
	ULLIAN REBA R	New York Telephone
	WEBBER CHAS A PLUMBR	New York Telephone
	WEBBER EDWIN W PLUMBER	New York Telephone

127 W 97 ST

<u>Year</u>	<u>Uses</u>	<u>Source</u>
1950	HEINEBERG MARGOT	New York Telephone
	MCKENZIE LOUIS	New York Telephone
1947	MCKENZIE LOUIS	New York Telephone
	HEINEBERG MARGOT	New York Telephone
1942	MC KENZIE LOUIS	New York Telephone
1938	MCKENZIE LOUIS	New York Telephone
1931	BRADY WM H	Manhattan and Bronx Directory Publishing Company Residential Directory
1927	MCKENZIE LOUIS R	New York Telephone

128 W 97 ST

<u>Year</u>	<u>Uses</u>	<u>Source</u>
1983	MACKAY J ELIZABETH	New York Telephone
1963	SCHMITT BLANCHE MRS	New York Telephone
	PEBORDE B A	New York Telephone
1958	SCHMITT BLANCHE MRS	New York Telephone
	PEBORDE B A	New York Telephone
1956	ADLEMAN RUTH	New York Telephone
	ELLIS RUTH	New York Telephone
	PEBORDE B A	New York Telephone
	RADOVIC MILAN	New York Telephone
1950	PEBORADE B A	New York Telephone
1942	PEBORDE B A	New York Telephone
	RENSON KURT W	New York Telephone

FINDINGS

<u>Year</u>	<u>Uses</u>	<u>Source</u>
1938	PEBORDE B A	New York Telephone
1931	FRANKE HERMAN	Manhattan and Bronx Directory Publishing Company Residential Directory
	PEBORDE AUGUST	Manhattan and Bronx Directory Publishing Company Residential Directory
1927	PEBORDE B A R	New York Telephone

129 W 97 ST

<u>Year</u>	<u>Uses</u>	<u>Source</u>
1950	PALACIO MANUEL FURN RMS	New York Telephone
1947	PALACIO MANUEL FURN RMS	New York Telephone
1938	BREW M	New York Telephone
1931	MILLIKEN WM	Manhattan and Bronx Directory Publishing Company Residential Directory
	SILBERFELD SAML	Manhattan and Bronx Directory Publishing Company Residential Directory

130 W 97 ST

<u>Year</u>	<u>Uses</u>	<u>Source</u>
1998	METROPOLITAN CENTER FOR MENTAL HEALTH	NYNEX Telephone
	METROPOLITAN INST FOR TRAINING IN PSYCHOANALYTIC	NYNEX Telephone
1993	METROPOLITAN CENTER FOR MENTAL HEALTH	NYNEX Telephone
	METROPOLITAN INST FOR TRAINING IN PSYCHOANALYTIC PSYCHOTHERAPY	NYNEX Telephone
1988	METROPOLITAN CENTER FOR MENTAL HEALTH	NYNEX Telephone
1983	MANHATTAN BRONX MENTAL HEALTH SVCE OF HIP	New York Telephone
1978	MANHATTAN-BRONX MENTAL HEALTH SVCE OF HIP	New York Telephone
1973	MANHATTAN BRONX MENTAL HEALTH SVCE OF HIP	New York Telephone
1963	ZUCKER STEVEN	New York Telephone
	CONNOLLY HAROALD R	New York Telephone
	RYBALTOVSKY GALE MRS	New York Telephone
	ROSSE MICHL	New York Telephone
	QUALITY ELEC CO	New York Telephone
	OLKIN MORRIS ELECTRCL CONTR	New York Telephone
	DEUTSCH ROSA MRS	New York Telephone
1958	CONNOLLY HAROLD R	New York Telephone

FINDINGS

<u>Year</u>	<u>Uses</u>	<u>Source</u>
1958	DEUTSCH ROSA MRS	New York Telephone
	LENTZ JOS	New York Telephone
	OLIVIERN ETHEL	New York Telephone
	SOKOLOV CONSTANTINE V COL	New York Telephone
1956	DEUTSCH ROSA MRS	New York Telephone
	JOUCHKO ALEXNDR	New York Telephone
	KORMAN CHAIM	New York Telephone
	LENTZ JOS	New York Telephone
	SCHOLING WM G	New York Telephone
1950	CHOBOL PAULINE MRS	New York Telephone
	DEUTSCH ROSA MRS	New York Telephone
	RAY GERTRUDE	New York Telephone
	SCHOLING WM G	New York Telephone
	SPEEDY REFRIGERATN SVCE CO	New York Telephone
	TRI BORO PLUMBING & HEATING CO	New York Telephone
	TUCKER HYMAN PLMBNG & HEATING	New York Telephone
1947	CHOBOL PAULINE MRS	New York Telephone
	DEUTSCH ROSA MRS	New York Telephone
	SCHOLING WM G	New York Telephone
1942	DAVIS S A INC PLMBG	New York Telephone
	DEUTSCH ROSA MRS	New York Telephone
	RATNER INA	New York Telephone
	SCHUTZ HERBERT	New York Telephone
1938	WUCHER CHAS P	New York Telephone
	DAVIS S A INC PLMBG	New York Telephone
1927	COX MARGUERITE MRS R	New York Telephone
	GREENBERGER HARRY H R	New York Telephone

131 W 97 ST

<u>Year</u>	<u>Uses</u>	<u>Source</u>
1950	ACRETE CO	New York Telephone
	COHN W B	New York Telephone
	D ADDETTA SPORTSWR	New York Telephone
	GIFT & ART CRAFT	New York Telephone
	INTERVALE FLOOR REFINISHING CO	New York Telephone
	KAGAN HAROLD C	New York Telephone
	PURNELL-NICKELL B C	New York Telephone
	RIVERSIDE CONTRACTG	New York Telephone
1947	COHN W B	New York Telephone

FINDINGS

<u>Year</u>	<u>Uses</u>	<u>Source</u>
1947	INTERVALE FLOOR REFINISHING CO	New York Telephone
	MONTAG WM B	New York Telephone
	NICKELL BENJ C B	New York Telephone
	PLASTIC ART CRAFT	New York Telephone
	D ADDETTA SPORTSWR	New York Telephone
1942	OLYMPIA DRESS & SPORTSWI	New York Telephone
	AFROYIM BEYS	New York Telephone
	AMBER-JACK PRODS CO	New York Telephone
	HALSTEAD D F INC PLMBR	New York Telephone
	INTERVALE FLOOR REFINISHING CO	New York Telephone
1938	METROPCLITN FLOOR CONTRACTORS	New York Telephone
	COMMUNIST PARTY OF THE USA	New York Telephone
	DAVID PHILLIP B	New York Telephone
	MALDONADO J PRODS	New York Telephone

132 W 97 ST

<u>Year</u>	<u>Uses</u>	<u>Source</u>
1963	WOLF HELEN MRS STDIO	New York Telephone
	SCHREYER GRETA STDIO	New York Telephone
	LIPPER VICTORIA G	New York Telephone
	DE SANTIS RALPH & SON FURN FINISHRS	New York Telephone
1958	DE SANTIS RALPH & SON FURN FINISHES	New York Telephone
	GILBERT LOU	New York Telephone
	MALBIN FREDA	New York Telephone
1956	DE SANTIS RALPH & SON FURN FINISERS	New York Telephone
	GILBERT LOU	New York Telephone
	MALBIN FREDA	New York Telephone
	SIMON ROBT F	New York Telephone
1950	DE SANTIS RALPH & SON FURN FINISHRS	New York Telephone
	SIMON ROBT F	New York Telephone
	SIMON WALTER E	New York Telephone
1947	RALPLH & SON FURN FINISHRSE	New York Telephone
	PRESSMAN DAVID	New York Telephone
1942	FREGER J INC PRNTRS	New York Telephone
	ROGERS PRACENTE SIGNS	New York Telephone
1938	FREGER J INC PRNTRS	New York Telephone

FINDINGS

<u>Year</u>	<u>Uses</u>	<u>Source</u>
1938	PREMIUM SIGN CO	New York Telephone
1931	JOYCE PETER	Manhattan and Bronx Directory Publishing Company Residential Directory
	MCCARTHY JAS DEP CLK SUP CT	Manhattan and Bronx Directory Publishing Company Residential Directory
1927	AUGSBURG H R R	New York Telephone
	WALSH FRANK MRS R	New York Telephone

133 W 97 ST

<u>Year</u>	<u>Uses</u>	<u>Source</u>
1950	MAHONEY WILL	New York Telephone
	RUMPH THOS C	New York Telephone
	TARNOWSKY MICHEL	New York Telephone
	BIRRIOLO FRANCIS A	New York Telephone
	LUNDY LARRY	New York Telephone
	MAHONEY WILL	New York Telephone
1942	AYER JULIA MRS	New York Telephone
1938	JOHNSON EDW	New York Telephone
1931	FURMAN IDA	Manhattan and Bronx Directory Publishing Company Residential Directory
1927	EVANS RICHD R	New York Telephone

134 W 97 ST

<u>Year</u>	<u>Uses</u>	<u>Source</u>
1963	STEINER MORRIS PAINTR & QLAS	New York Telephone
	ROGERS PIACENTE SIGNS	New York Telephone
	SCHENECK ART CO FURN	New York Telephone
	FEFFAR A CARPRNTR	New York Telephone
	DIAZ ROSE	New York Telephone
	COHEN EVELYN	New York Telephone
	AMSTERDAM SIGNS	New York Telephone
1958	AMSTERDAM SIGNS	New York Telephone
	FEFFER A CARPNTR	New York Telephone
	KELLOS FRANCES MRS	New York Telephone
	LANG PAUL	New York Telephone
	ROGERS PLACENTE SIGNS	New York Telephone
	SCHENCK ART CO FURN	New York Telephone
	SPANIER FRANK	New York Telephone
	STEINER MORRIS PAINTR & GLAS	New York Telephone
1956	AMSTERDAM SIGNS	New York Telephone

FINDINGS

<u>Year</u>	<u>Uses</u>	<u>Source</u>
1956	FEFFER A CARPNTR	New York Telephone
	KELLOS FRANCES MRS	New York Telephone
	ROGERS PIACENTE SIGNS	New York Telephone
	SPANIER FRANK	New York Telephone
	STEINER MORRIS PAINTR & GLAS	New York Telephone
1950	AMSTERDAM SIGNS	New York Telephone
	CHESLER BROS CARPNTRS	New York Telephone
	GREGORY GLENN G	New York Telephone
	PGLIESE FRANCES	New York Telephone
	ROGERS PLACENTE SIGNS	New York Telephone
	STEINER MORRIS GLUSS	New York Telephone
	STEINER MORUI PAINTER	New York Telephone
	WEINZIMMER HENRY	New York Telephone
	1947	CHESTER BROS CARPNTRS
GREGORY GLENN G		New York Telephone
ROGERS PLACENTE SIGNS		New York Telephone
STEINER MORRIS GLASS		New York Telephone
STEINER MORRIS & CO INC PAINTRS		New York Telephone
WEINZWEIG HENRY PHOTOGPHR		New York Telephone
1942	STEINER MORRIS & CO INC PAINTRS	New York Telephone
	STEINER MORRIS GLASS	New York Telephone
	GREGORY GLENN G	New York Telephone
1938	STEINER MORRIS & CO INC PAINTRS	New York Telephone
	STEINER MORRIS GLASS	New York Telephone
	RICHARDS RUSSELL M	New York Telephone
	ACE SANITARY BEER PIPE CLEANERS A	New York Telephone
1931	MONACO JOS N POLICE	Manhattan and Bronx Directory Publishing Company Residential Directory
1927	STERN MARY MRS R	New York Telephone
	STERN FRED W R	New York Telephone

135 W 97 ST

<u>Year</u>	<u>Uses</u>	<u>Source</u>
1931	WILLIAMS ELIZ	Manhattan and Bronx Directory Publishing Company Residential Directory
	WILLIAMS ELIZ	Manhattan and Bronx Directory Publishing Company Residential Directory
1927	FUES FRANCOIS DR R	New York Telephone
	PINE EDNA MISS R	New York Telephone

FINDINGS

<u>Year</u>	<u>Uses</u>	<u>Source</u>
1927	WEICHERT IDA MRS R	New York Telephone

W 97 ST S

118 W 97 ST S

<u>Year</u>	<u>Uses</u>	<u>Source</u>
1950	O MALLEY MARGARET J	New York Telephone

W 97TH

114 W 97TH

<u>Year</u>	<u>Uses</u>	<u>Source</u>
1927	Germaine Marion Miss r	New York Telephone

117 W 97TH

<u>Year</u>	<u>Uses</u>	<u>Source</u>
1927	Zawatzky J M carpnr	New York Telephone

118 W 97TH

<u>Year</u>	<u>Uses</u>	<u>Source</u>
1931	Whettlesey Leo	Manhattan and Bronx Directory Publishing Company Residential Directory
	OMalley Michl	Manhattan and Bronx Directory Publishing Company Residential Directory
	Kramer Bertha	Manhattan and Bronx Directory Publishing Company Residential Directory
	Kramer Bertha	Manhattan and Bronx Directory Publishing Company Residential Directory
	Hughes John	Manhattan and Bronx Directory Publishing Company Residential Directory
	Hughes John	Manhattan and Bronx Directory Publishing Company Residential Directory
	Hogan Michl	Manhattan and Bronx Directory Publishing Company Residential Directory
	Hogan Michl	Manhattan and Bronx Directory Publishing Company Residential Directory
	Donohue Martin	Manhattan and Bronx Directory Publishing Company Residential Directory
	Donohue Martin	Manhattan and Bronx Directory Publishing Company Residential Directory
1927	Mc Gann James r	New York Telephone
	Mc Ardle Owen r	New York Telephone
	Fraser Thos Mrs	New York Telephone
	Wilson Thos J r	New York Telephone

FINDINGS

120 W 97TH

<u>Year</u>	<u>Uses</u>	<u>Source</u>
1931	Anderson Jean C	Manhattan and Bronx Directory Publishing Company Residential Directory
	Brown William	Manhattan and Bronx Directory Publishing Company Residential Directory
	Brown Wm	Manhattan and Bronx Directory Publishing Company Residential Directory
	Cize John	Manhattan and Bronx Directory Publishing Company Residential Directory
	Giesrigl Richd	Manhattan and Bronx Directory Publishing Company Residential Directory
	Gray Patk	Manhattan and Bronx Directory Publishing Company Residential Directory
	Gray Patk	Manhattan and Bronx Directory Publishing Company Residential Directory
	Jennings Michl	Manhattan and Bronx Directory Publishing Company Residential Directory
	Kenny John	Manhattan and Bronx Directory Publishing Company Residential Directory
	Kenny John	Manhattan and Bronx Directory Publishing Company Residential Directory
	Mc Lean Wm	Manhattan and Bronx Directory Publishing Company Residential Directory
	Miller Cath	Manhattan and Bronx Directory Publishing Company Residential Directory
	Miller Lucille	Manhattan and Bronx Directory Publishing Company Residential Directory
	Sturz Max	Manhattan and Bronx Directory Publishing Company Residential Directory
	Ward John	Manhattan and Bronx Directory Publishing Company Residential Directory
	Ward John	Manhattan and Bronx Directory Publishing Company Residential Directory
	Anderson Clara	Manhattan and Bronx Directory Publishing Company Residential Directory
1927	Anderson J C r	New York Telephone
	Benson Chas W r	New York Telephone
	Benson Chas W Jr undrtrk	New York Telephone
	Heine Leopold r	New York Telephone
	Lopez Alfonso S r	New York Telephone
	Lussier Jos H r	New York Telephone
	Mc Cabe M Mrs r	New York Telephone
	Mc Donagh John J plmbr	New York Telephone
	Miller H r	New York Telephone
	Rekersdres Anna M Mrs r	New York Telephone

FINDINGS

<u>Year</u>	<u>Uses</u>	<u>Source</u>
1927	Ryan M r	New York Telephone

121 W 97TH

<u>Year</u>	<u>Uses</u>	<u>Source</u>
1931	Carrington Wm	Manhattan and Bronx Directory Publishing Company Residential Directory
1927	Barrett John r	New York Telephone

122 W 97TH

<u>Year</u>	<u>Uses</u>	<u>Source</u>
1927	Kelly Alice Mrs r	New York Telephone

123 W 97TH

<u>Year</u>	<u>Uses</u>	<u>Source</u>
1931	Malanga Rose	Manhattan and Bronx Directory Publishing Company Residential Directory
	Malanga Michl	Manhattan and Bronx Directory Publishing Company Residential Directory
	Malauga Annibale	Manhattan and Bronx Directory Publishing Company Residential Directory
	Hall Clarence L	Manhattan and Bronx Directory Publishing Company Residential Directory
1927	Malanga Marie D Miss r	New York Telephone
	Cherveney Rose A r	New York Telephone

124 W 97TH

<u>Year</u>	<u>Uses</u>	<u>Source</u>
1931	Monaco Jos	Manhattan and Bronx Directory Publishing Company Residential Directory
	Monaco Jos	Manhattan and Bronx Directory Publishing Company Residential Directory
1927	Dumble Edwin Co dectr	New York Telephone
	Richter A Mrs draperies	New York Telephone

126 W 97TH

<u>Year</u>	<u>Uses</u>	<u>Source</u>
1927	Ullian Reba r	New York Telephone
	Arms Ada G Miss r	New York Telephone
	Webber Chas A plumbr	New York Telephone
	Webber Edwin W plumber	New York Telephone

FINDINGS

127 W 97TH

<u>Year</u>	<u>Uses</u>	<u>Source</u>
1931	Brady Wm H	Manhattan and Bronx Directory Publishing Company Residential Directory
1927	Mc Kenzie Louis r	New York Telephone

128 W 97TH

<u>Year</u>	<u>Uses</u>	<u>Source</u>
1931	Peborde August	Manhattan and Bronx Directory Publishing Company Residential Directory
	Franke Herman	Manhattan and Bronx Directory Publishing Company Residential Directory
1927	Peborde B A r	New York Telephone

129 W 97TH

<u>Year</u>	<u>Uses</u>	<u>Source</u>
1931	Milliken Wm	Manhattan and Bronx Directory Publishing Company Residential Directory
	Silberfeld Saml	Manhattan and Bronx Directory Publishing Company Residential Directory

130 W 97TH

<u>Year</u>	<u>Uses</u>	<u>Source</u>
1927	Greenberger Harry H r	New York Telephone
	Cox Marguerite Mrs r	New York Telephone

132 W 97TH

<u>Year</u>	<u>Uses</u>	<u>Source</u>
1931	Mc Carthy Jas dep clk Sup Ct	Manhattan and Bronx Directory Publishing Company Residential Directory
	Joyce Peter	Manhattan and Bronx Directory Publishing Company Residential Directory
1927	Augsburg H R r	New York Telephone
	Walsh Frank Mrs r	New York Telephone

133 W 97TH

<u>Year</u>	<u>Uses</u>	<u>Source</u>
1931	Furman Ida	Manhattan and Bronx Directory Publishing Company Residential Directory
1927	Evans Richd r	New York Telephone

134 W 97TH

<u>Year</u>	<u>Uses</u>	<u>Source</u>
1931	Monaco Jos N police	Manhattan and Bronx Directory Publishing Company Residential Directory

FINDINGS

<u>Year</u>	<u>Uses</u>	<u>Source</u>
1927	Stern Mary Mrs r	New York Telephone
	Stern Fred W r	New York Telephone

135 W 97TH

<u>Year</u>	<u>Uses</u>	<u>Source</u>
1931	Williams Eliz	Manhattan and Bronx Directory Publishing Company Residential Directory
	Williams Eliz	Manhattan and Bronx Directory Publishing Company Residential Directory
1927	Fues Francois Dr r	New York Telephone
	Pine Edna Miss r	New York Telephone
	Weichert Ida Mrs r	New York Telephone

W 97TH ST

119 W 97TH ST

<u>Year</u>	<u>Uses</u>	<u>Source</u>
1983	Cates Joseph b	New York Telephone

120 W 97TH ST

<u>Year</u>	<u>Uses</u>	<u>Source</u>
2006	Multi Unit Address	Hill-Donnelly Information Services
	Number 12 J h Agrait M A	Hill-Donnelly Information Services
	h Aldo Joseph	Hill-Donnelly Information Services
	Number 93 H Alvarez Luis A	Hill-Donnelly Information Services
	Number 6 L h Badette Amazan	Hill-Donnelly Information Services
	Number 10 G h Baez Yoshiri	Hill-Donnelly Information Services
	Bradley A	Hill-Donnelly Information Services
	Number 81 Braithwaite Arnold A	Hill-Donnelly Information Services
	Number10810 B Cartas J Ao 74	Hill-Donnelly Information Services
	Number 14 C h Carter Dwight o 99	Hill-Donnelly Information Services
	Number 9 G Chalvire S A 76	Hill-Donnelly Information Services
	Number 6D Cohen Maya 7 0	Hill-Donnelly Information Services
	Number 2 A h Coleman William A 95	Hill-Donnelly Information Services
	Number 11t D h Collins Marti Av 93	Hill-Donnelly Information Services
	Number 12 B h Corey Lynn v 7 71	Hill-Donnelly Information Services
	Number 6 A h Cortez Bal	Hill-Donnelly Information Services
	Number 5 A Kushman Todd	Hill-Donnelly Information Services
	Number 101 h Kwon Y J a	Hill-Donnelly Information Services
	Lamboy L	Hill-Donnelly Information Services

FINDINGS

<u>Year</u>	<u>Uses</u>	<u>Source</u>
2006	Number 9 B h Lemay Harry & Cnstina	Hill-Donnelly Information Services
	Number 10D h Lewis P 7 as	Hill-Donnelly Information Services
	Number 7 K h Libby D A s	Hill-Donnelly Information Services
	Llanos Bnan	Hill-Donnelly Information Services
	Locksmith Service 1 s	Hill-Donnelly Information Services
	Number 4D Love Michelle v	Hill-Donnelly Information Services
	Number 71 h Luna Lerida A	Hill-Donnelly Information Services
	Number 9 A Mallary Dewitt	Hill-Donnelly Information Services
	Number 3 C Mamdouh Salwa A	Hill-Donnelly Information Services
	Manhattan Parking Group	Hill-Donnelly Information Services
	Number 63 h Martire AAV	Hill-Donnelly Information Services
	Number 11 E Matsoukas N	Hill-Donnelly Information Services
	Number 8 G h Merritt Bob A	Hill-Donnelly Information Services
	Number 8 H h Miles Irvin A	Hill-Donnelly Information Services
	Number 4 B Miller Gil	Hill-Donnelly Information Services
	Number 12 H Minnich Marianne v	Hill-Donnelly Information Services
	Number 12 G h Monte L A	Hill-Donnelly Information Services
	Number 13 F Moorman Gale	Hill-Donnelly Information Services
	Number 12 C h Morales Ralph	Hill-Donnelly Information Services
	Number 8 K Nau MN A	Hill-Donnelly Information Services
	Number 21 H Navarro Vidalia A	Hill-Donnelly Information Services
	Number 111 U Oliver Adela	Hill-Donnelly Information Services
	Number 8 A h Osman Abdallah	Hill-Donnelly Information Services
	Number 68 Panitpong Chaveewan	Hill-Donnelly Information Services
	Number 4 G Parisi 3 v	Hill-Donnelly Information Services
	h Pechman Helen	Hill-Donnelly Information Services
	Number 8 F h Perez 3 vo	Hill-Donnelly Information Services
	Number 11 H h Perkins Gerald A	Hill-Donnelly Information Services
	Number 2 K h Polsky David AO	Hill-Donnelly Information Services
	Number 121 h Pongsrirojana Kasom	Hill-Donnelly Information Services
	Number 2 H h Portuondo Salvador	Hill-Donnelly Information Services
	Prival Ann	Hill-Donnelly Information Services
	Number 13 H Ramirez Julio S	Hill-Donnelly Information Services
	Number 7D Reide Steven	Hill-Donnelly Information Services
	Number 14 B Rengifo Antonio	Hill-Donnelly Information Services
	Number 2 E Rochwarger Cara v	Hill-Donnelly Information Services
	Rodriguez Catherine	Hill-Donnelly Information Services
	Number 7 G Roulo Jack AO	Hill-Donnelly Information Services

FINDINGS

<u>Year</u>	<u>Uses</u>	<u>Source</u>
2006	Schoffman Chaviva	Hill-Donnelly Information Services
	Number 13D h Simmons Bemice A 7 00oo	Hill-Donnelly Information Services
	Number 14 Kh Steber Ivy F	Hill-Donnelly Information Services
	Stonehenge 1 F	Hill-Donnelly Information Services
	Number 11 K h Sullivan Claudette A	Hill-Donnelly Information Services
	Number 23 h Talukdar Aziza AO	Hill-Donnelly Information Services
	Teichner Warren	Hill-Donnelly Information Services
	Number 14 E h Torres V	Hill-Donnelly Information Services
	Tse Wingya v	Hill-Donnelly Information Services
	Number 5 Kh Vaval Marc Louis	Hill-Donnelly Information Services
	Number 90 Yoneyama Tsutomu AO	Hill-Donnelly Information Services
	Number 6 E h Yung Yuet Ching AO	Hill-Donnelly Information Services
	2000	12J M AGRAIT
9J LUIS ALVAREZ		Cole Information Services
10K R L ATLAS		Cole Information Services
ROSE ATLAS		Cole Information Services
AMAZAN BADETTE		Cole Information Services
A BRADLEY		Cole Information Services
5A A BRADLEY		Cole Information Services
ARNOLD BRAITHWAITE		Cole Information Services
10B J CARTAS		Cole Information Services
6K DWIGHT CARTER		Cole Information Services
9G S CHALVIRE		Cole Information Services
6 JEANIE CHOE		Cole Information Services
10I JAEHEUNG CHOI		Cole Information Services
WILLIAM COHAN		Cole Information Services
MARTI COLLINS		Cole Information Services
MICHAEL COLTON		Cole Information Services
MICHAEL COLTON		Cole Information Services
12B LYNN COREY		Cole Information Services
6A BALTAZAR CORTEZ		Cole Information Services
6C D DICKERSON		Cole Information Services
DELORES DICKERSON		Cole Information Services
5B SUSAN DUDLEY		Cole Information Services
14B M EGGER		Cole Information Services
14I STEVE M ELLIOT	Cole Information Services	
KAJANG EMCHAROEN	Cole Information Services	
9F M EPSTEIN	Cole Information Services	

FINDINGS

<u>Year</u>	<u>Uses</u>	<u>Source</u>
2000	BERSFORD ESWICK	Cole Information Services
	2C T EVERSLEY	Cole Information Services
	4E RICHARD FASHAW	Cole Information Services
	4H ABE FELDMAN	Cole Information Services
	3H MICHELE FLOURNOY	Cole Information Services
	BRETT FLRECKMAN	Cole Information Services
	LUIS D FRATICELLI	Cole Information Services
	7F ROY FRAZIER	Cole Information Services
	4J NATHAN FREUND	Cole Information Services
	SONIA GARCIA	Cole Information Services
	10A J GOLDBERG	Cole Information Services
	BEMICE GRANT	Cole Information Services
	13B DAVID GREENSTEIN	Cole Information Services
	8K IRWIN GRILL	Cole Information Services
	5C A HABERI	Cole Information Services
	MUNNAN HAN	Cole Information Services
	6G C HARNAN	Cole Information Services
	12F J B HAWKINS	Cole Information Services
	6I LUTHER HAYES	Cole Information Services
	CARMEN HERNANDEZ	Cole Information Services
	12K B HUGHES	Cole Information Services
	4L AGATHA HUMPHREY	Cole Information Services
	11C HELEN INGRAM	Cole Information Services
	7L GAIY JHUN	Cole Information Services
	CYDNEY P JOHNSON	Cole Information Services
	ELLEN JOHNSON	Cole Information Services
	JAMES KIM	Cole Information Services
	3J SUZY KIM	Cole Information Services
	YOUNG J KWON	Cole Information Services
	JOHN LEE	Cole Information Services
	9B HARRY LEMAY	Cole Information Services
	10D P LEWIS	Cole Information Services
	D LIBBY	Cole Information Services
	LERIDA LUNA	Cole Information Services
	10L AHMED MAMDOUH	Cole Information Services
	RANCHANEE MARTCHUA	Cole Information Services
	6J A MARTIRE	Cole Information Services
	11E N MATSOUKAS	Cole Information Services

FINDINGS

<u>Year</u>	<u>Uses</u>	<u>Source</u>
2000	A MC CLaurin	Cole Information Services
	8G BOB MERRITT	Cole Information Services
	8H IRVIN MILES	Cole Information Services
	9C GIL MILLER	Cole Information Services
	REBECCA MILLER	Cole Information Services
	L MONTE	Cole Information Services
	F GALE MOORMAN	Cole Information Services
	12C RALPH MORALES	Cole Information Services
	12H EVELYN J MYRICK	Cole Information Services
	8K M N NAU	Cole Information Services
	2I CARMELO NAVARRO	Cole Information Services
	LISA NAVARRO	Cole Information Services
	ABDALLAH OSMAN	Cole Information Services
	C PANITPONG	Cole Information Services
	J PARISI	Cole Information Services
	4G J PARISI	Cole Information Services
	11H MARGARET PERKINS	Cole Information Services
	ALIZA PERNIKOFF	Cole Information Services
	MYUNGSOON PHANG	Cole Information Services
	2K DAVID POLSKY	Cole Information Services
	V PONGSRIROJANA	Cole Information Services
	2H SALVADOR PORTUONDO	Cole Information Services
	PORCHOM POUNGSUWAN	Cole Information Services
	13B ANN PRIVAL	Cole Information Services
	9K STEVEN REIDE	Cole Information Services
	ANTONIO RENGIFO	Cole Information Services
	3I CATH RODRIGUEZ	Cole Information Services
	JACK RUOLO	Cole Information Services
	RUTH L SAMUELS	Cole Information Services
	NAM D SAN	Cole Information Services
	BRANDON SCHULTZ	Cole Information Services
	CAROLE STRUDWICKE	Cole Information Services
	N SUKUMARABANDHU	Cole Information Services
	GYORGYI SZE BENYI	Cole Information Services
	AZIZA TALUKDAR	Cole Information Services
	EDWARD THOMAS	Cole Information Services
	ROBERT THOMAS	Cole Information Services
	J TORRES	Cole Information Services

FINDINGS

<u>Year</u>	<u>Uses</u>	<u>Source</u>
2000	11F CARL TRANBERG	Cole Information Services
	14A MORRIS WHATLEY	Cole Information Services
	BO YAN	Cole Information Services
	9D TSUTOMU YONEYAMA	Cole Information Services
	HYE S YOO	Cole Information Services
	YUET C YUNG	Cole Information Services
	OLIVER ADELA PHD	Cole Information Services
	CANDACE PARK CORP	Cole Information Services
	ENTERPRISE AMERICA	Cole Information Services
	KOEPEL & TYLR LLC	Cole Information Services
1983	KSLM CLMBS APTS	Cole Information Services
	Adler Andrew	New York Telephone
	Agrait M	New York Telephone
	Albstein Andrew	New York Telephone
	Alvarez Luis	New York Telephone
	Atlas R L	New York Telephone
	Bilfeld Maurice	New York Telephone
	Bolden Rosie	New York Telephone
	Bough S M	New York Telephone
	Braithwaite Arnold	New York Telephone
	Brown Alma	New York Telephone
	Byrd G	New York Telephone
	Carney Alison	New York Telephone
	Carroad A	New York Telephone
	Carter E Cer E	New York Telephone
	Cesar Elizabeth	New York Telephone
	Corey Eddie L	New York Telephone
	Cortez Bahtazar	New York Telephone
	Del Rosario Kumja	New York Telephone
	Deneroff S	New York Telephone
	Dowery Mary	New York Telephone
	Egger M	New York Telephone
	Einstein F	New York Telephone
	Edakak Fathy	New York Telephone
	ELC	New York Telephone
	Epstein M	New York Telephone
	Escobar N	New York Telephone
	Esturo Juan Cantos	New York Telephone

FINDINGS

<u>Year</u>	<u>Uses</u>	<u>Source</u>
1983	Eversley T	New York Telephone
	Feldman Abe	New York Telephone
	Fobbs Carole A	New York Telephone
	Fraticeili Luis O	New York Telephone
	Freundlich Susan	New York Telephone
	Gemberling Stephen	New York Telephone
	Gerstenhaber Morris	New York Telephone
	Gilford K	New York Telephone
	Goldberg Jeanette D	New York Telephone
	Grant B	New York Telephone
	Greenstein David	New York Telephone
	Grill Irwin	New York Telephone
	Guga J J	New York Telephone
	Guyton V E	New York Telephone
	Haberl A	New York Telephone
	Harvey T	New York Telephone
	Hawkins Gertrude C Mrs	New York Telephone
	Hawkins J B	New York Telephone
	Hayes Luther	New York Telephone
	Hoffman Charles	New York Telephone
	Hughes B	New York Telephone
	Ingram Helen Mrs	New York Telephone
	Johnson Ellen Mrs	New York Telephone
	Johnson Joseph F	New York Telephone
	Kalmanson L	New York Telephone
	Kalmanson L	New York Telephone
	Keats David & William	New York Telephone
	Keats M	New York Telephone
	Kugler John Jr	New York Telephone
	Kwon Young Joo	New York Telephone
	Lee Young Soon	New York Telephone
	Lemay Harry & Cristina	New York Telephone
	Levi Haskel	New York Telephone
	Lewis P	New York Telephone
	Libby D	New York Telephone
	Mackay E R	New York Telephone
	Martire Tony	New York Telephone
	Mc Dermott William T	New York Telephone

FINDINGS

<u>Year</u>	<u>Uses</u>	<u>Source</u>
1983	Mc Intyre Edwina	New York Telephone
	Miller Gil	New York Telephone
	Murphy Richard K	New York Telephone
	Myrick Evelyn J	New York Telephone
	Nilmeesapaya Montha	New York Telephone
	Oliver Adela Ph D	New York Telephone
	Parker E R	New York Telephone
	Pena Carlos	New York Telephone
	Polsky David	New York Telephone
	Pongsrirojana Vilaiphum Mrs	New York Telephone
	Portuondo Salvador	New York Telephone
	Pratt Connie	New York Telephone
	Prival A	New York Telephone
	Rich W S	New York Telephone
	Ross M M	New York Telephone
	Ross Nora L Mrs	New York Telephone
	Saechia Vicha	New York Telephone
	Sandler Malcolm dntst	New York Telephone
	Savell S Rev	New York Telephone
	Schwartz J S	New York Telephone
	Singer C	New York Telephone
	Smith J J	New York Telephone
	Spinelli John	New York Telephone
	Srinvan Lawan	New York Telephone
	Sukumarabhuntut T	New York Telephone
	Talukdar Anowarul H	New York Telephone
	Thomas C J	New York Telephone
	Thomas Robt	New York Telephone
	Tyler S	New York Telephone
	Verzyl M	New York Telephone
	Wang Ming Bah	New York Telephone
	Westgate Houses	New York Telephone
	Westgate Housing Corp	New York Telephone
	Williams Jas T	New York Telephone
	Wood M	New York Telephone
	Yoneyama Tsutomu	New York Telephone

FINDINGS

122 W 97TH ST

<u>Year</u>	<u>Uses</u>	<u>Source</u>
1983	Freund Nathan	New York Telephone

123 W 97TH ST

<u>Year</u>	<u>Uses</u>	<u>Source</u>
1983	Strudwicke Carole	New York Telephone

128 W 97TH ST

<u>Year</u>	<u>Uses</u>	<u>Source</u>
1983	Mac Kay J Elizabeth	New York Telephone

130 W 97TH ST

<u>Year</u>	<u>Uses</u>	<u>Source</u>
2006	Post Graduate Ctr For Mental	Hill-Donnelly Information Services
2000	METRO INST TRN IN	Cole Information Services
	MTRPLTN CTR MNTL	Cole Information Services
1983	Manhattan Bronx Mental Health Svce Of HIP	New York Telephone

West 97th Street

122 West 97th Street

<u>Year</u>	<u>Uses</u>	<u>Source</u>
1983	Freund Nathan	New York Telephone
1927	Kelly Alice Mrs r	New York Telephone

West 97th street

163 West 97th street

<u>Year</u>	<u>Uses</u>	<u>Source</u>
2006	Community Christian Church	Hill-Donnelly Information Services
	Public School 163 2 G	Hill-Donnelly Information Services
	Zamoch Edward o	Hill-Donnelly Information Services
2000	N Y CITY EDUCATION	Cole Information Services
	ZARNOCH ED	Cole Information Services

FINDINGS

TARGET PROPERTY: ADDRESS NOT IDENTIFIED IN RESEARCH SOURCE

The following Target Property addresses were researched for this report, and the addresses were not identified in the research source.

Address Researched

125 West 97th Street

Address Not Identified in Research Source

1996, 1983, 1978, 1973, 1968, 1963, 1958, 1956, 1938, 1934, 1931, 1923, 1920

ADJOINING PROPERTY: ADDRESSES NOT IDENTIFIED IN RESEARCH SOURCE

The following Adjoining Property addresses were researched for this report, and the addresses were not identified in research source.

Address Researched

114 W 97 ST

114 W 97TH

115 W 97 ST

116 W 97 ST

117 W 97 ST

117 W 97TH

118 W 97 ST

118 W 97 ST S

118 W 97TH

119 W 97 ST

119 W 97TH ST

120 W 97 ST

120 W 97TH

120 W 97TH ST

121 W 97 ST

121 W 97TH

122 W 97 ST

Address Not Identified in Research Source

2006, 2000, 1998, 1996, 1993, 1988, 1983, 1978, 1973, 1968, 1963, 1958, 1956, 1950, 1947, 1942, 1938, 1934, 1931, 1923, 1920

2006, 2000, 1998, 1996, 1993, 1988, 1983, 1978, 1973, 1968, 1963, 1958, 1956, 1950, 1947, 1942, 1938, 1934, 1931, 1923, 1920

2006, 2000, 1998, 1996, 1993, 1988, 1983, 1978, 1973, 1963, 1958, 1956, 1950, 1947, 1942, 1938, 1934, 1931, 1927, 1923, 1920

2006, 2000, 1998, 1996, 1993, 1988, 1983, 1978, 1973, 1968, 1963, 1958, 1956, 1950, 1942, 1938, 1934, 1931, 1927, 1923, 1920

2006, 2000, 1998, 1996, 1993, 1988, 1983, 1978, 1973, 1968, 1963, 1958, 1956, 1950, 1942, 1938, 1934, 1931, 1923, 1920

2006, 2000, 1998, 1996, 1993, 1988, 1983, 1978, 1973, 1968, 1963, 1958, 1956, 1950, 1947, 1942, 1938, 1934, 1931, 1923, 1920

2006, 2000, 1998, 1996, 1993, 1988, 1983, 1978, 1973, 1968, 1963, 1958, 1956, 1923, 1920

2006, 2000, 1998, 1996, 1993, 1988, 1983, 1978, 1973, 1968, 1963, 1958, 1956, 1947, 1942, 1938, 1934, 1931, 1927, 1923, 1920

2006, 2000, 1998, 1996, 1993, 1988, 1983, 1978, 1973, 1968, 1963, 1958, 1956, 1950, 1947, 1942, 1938, 1934, 1923, 1920

2006, 2000, 1998, 1996, 1993, 1988, 1983, 1978, 1973, 1968, 1963, 1956, 1947, 1942, 1938, 1934, 1931, 1927, 1923, 1920

2006, 2000, 1998, 1996, 1993, 1988, 1978, 1973, 1968, 1963, 1958, 1956, 1950, 1947, 1942, 1938, 1934, 1931, 1927, 1923, 1920

2006, 2000, 1996, 1968, 1934, 1923, 1920

2006, 2000, 1998, 1996, 1993, 1988, 1983, 1978, 1973, 1968, 1963, 1958, 1956, 1950, 1947, 1942, 1938, 1934, 1923, 1920

1998, 1996, 1993, 1988, 1978, 1973, 1968, 1963, 1958, 1956, 1950, 1947, 1942, 1938, 1934, 1931, 1927, 1923, 1920

2006, 2000, 1998, 1996, 1993, 1988, 1983, 1978, 1973, 1968, 1963, 1958, 1956, 1942, 1938, 1934, 1923, 1920

2006, 2000, 1998, 1996, 1993, 1988, 1983, 1978, 1973, 1968, 1963, 1958, 1956, 1950, 1947, 1942, 1938, 1934, 1923, 1920

2006, 2000, 1998, 1996, 1993, 1978, 1973, 1968, 1963, 1947, 1942, 1938, 1934, 1931, 1923, 1920

FINDINGS

Address Researched

Address Not Identified in Research Source

122 W 97TH	2006, 2000, 1998, 1996, 1993, 1988, 1983, 1978, 1973, 1968, 1963, 1958, 1956, 1950, 1947, 1942, 1938, 1934, 1931, 1923, 1920
122 W 97TH ST	2006, 2000, 1998, 1996, 1993, 1988, 1978, 1973, 1968, 1963, 1958, 1956, 1950, 1947, 1942, 1938, 1934, 1931, 1927, 1923, 1920
122 West 97th Street	2006, 2000, 1998, 1996, 1993, 1988, 1978, 1973, 1968, 1963, 1958, 1956, 1950, 1947, 1942, 1938, 1934, 1931, 1923, 1920
123 W 97 ST	2006, 2000, 1998, 1996, 1993, 1988, 1978, 1973, 1968, 1963, 1958, 1956, 1934, 1923, 1920
123 W 97TH	2006, 2000, 1998, 1996, 1993, 1988, 1983, 1978, 1973, 1968, 1963, 1958, 1956, 1950, 1947, 1942, 1938, 1934, 1923, 1920
123 W 97TH ST	2006, 2000, 1998, 1996, 1993, 1988, 1978, 1973, 1968, 1963, 1958, 1956, 1950, 1947, 1942, 1938, 1934, 1931, 1927, 1923, 1920
124 W 97 ST	2006, 2000, 1998, 1996, 1993, 1988, 1983, 1978, 1973, 1968, 1934, 1923, 1920
124 W 97TH	2006, 2000, 1998, 1996, 1993, 1988, 1983, 1978, 1973, 1968, 1963, 1958, 1956, 1950, 1947, 1942, 1938, 1934, 1923, 1920
126 W 97 ST	2006, 2000, 1998, 1996, 1993, 1988, 1983, 1978, 1973, 1968, 1934, 1931, 1923, 1920
126 W 97TH	2006, 2000, 1998, 1996, 1993, 1988, 1983, 1978, 1973, 1968, 1963, 1958, 1956, 1950, 1947, 1942, 1938, 1934, 1931, 1923, 1920
127 W 97 ST	2006, 2000, 1998, 1996, 1993, 1988, 1983, 1978, 1973, 1968, 1963, 1958, 1956, 1934, 1923, 1920
127 W 97TH	2006, 2000, 1998, 1996, 1993, 1988, 1983, 1978, 1973, 1968, 1963, 1958, 1956, 1950, 1947, 1942, 1938, 1934, 1923, 1920
128 W 97 ST	2006, 2000, 1998, 1996, 1993, 1988, 1978, 1973, 1968, 1947, 1934, 1927, 1923, 1920
128 W 97 ST	2006, 2000, 1998, 1996, 1993, 1988, 1983, 1978, 1973, 1968, 1963, 1958, 1956, 1950, 1947, 1942, 1938, 1934, 1931, 1923, 1920
128 W 97TH	2006, 2000, 1998, 1996, 1993, 1988, 1983, 1978, 1973, 1968, 1963, 1958, 1956, 1950, 1947, 1942, 1938, 1934, 1923, 1920
128 W 97TH ST	2006, 2000, 1998, 1996, 1993, 1988, 1978, 1973, 1968, 1963, 1958, 1956, 1950, 1947, 1942, 1938, 1934, 1931, 1927, 1923, 1920
129 W 97 ST	2006, 2000, 1998, 1996, 1993, 1988, 1983, 1978, 1973, 1968, 1963, 1958, 1956, 1942, 1934, 1927, 1923, 1920
129 W 97TH	2006, 2000, 1998, 1996, 1993, 1988, 1983, 1978, 1973, 1968, 1963, 1958, 1956, 1950, 1947, 1942, 1938, 1934, 1927, 1923, 1920
130 W 97 ST	2006, 2000, 1996, 1968, 1934, 1931, 1923, 1920
130 W 97TH	2006, 2000, 1998, 1996, 1993, 1988, 1983, 1978, 1973, 1968, 1963, 1958, 1956, 1950, 1947, 1942, 1938, 1934, 1931, 1923, 1920
130 W 97TH ST	1998, 1996, 1993, 1988, 1978, 1973, 1968, 1963, 1958, 1956, 1950, 1947, 1942, 1938, 1934, 1931, 1927, 1923, 1920
131 W 97 ST	2006, 2000, 1998, 1996, 1993, 1988, 1983, 1978, 1973, 1968, 1963, 1958, 1956, 1934, 1931, 1927, 1923, 1920
132 W 97 ST	2006, 2000, 1998, 1996, 1993, 1988, 1983, 1978, 1973, 1968, 1934, 1923, 1920
132 W 97TH	2006, 2000, 1998, 1996, 1993, 1988, 1983, 1978, 1973, 1968, 1963, 1958, 1956, 1950, 1947, 1942, 1938, 1934, 1923, 1920
133 W 97 ST	2006, 2000, 1998, 1996, 1993, 1988, 1983, 1978, 1973, 1968, 1963, 1958, 1956, 1947, 1934, 1923, 1920

FINDINGS

Address Researched

133 W 97TH

134 W 97 ST

134 W 97TH

135 W 97 ST

135 W 97TH

163 West 97th street

750 Columbus Avenue

790 Columbus Avenue

808 Columbus Avenue

Address Not Identified in Research Source

2006, 2000, 1998, 1996, 1993, 1988, 1983, 1978, 1973, 1968, 1963, 1958, 1956, 1950, 1947, 1942, 1938, 1934, 1923, 1920

2006, 2000, 1998, 1996, 1993, 1988, 1983, 1978, 1973, 1968, 1934, 1923, 1920

2006, 2000, 1998, 1996, 1993, 1988, 1983, 1978, 1973, 1968, 1963, 1958, 1956, 1950, 1947, 1942, 1938, 1934, 1923, 1920

2006, 2000, 1998, 1996, 1993, 1988, 1983, 1978, 1973, 1968, 1963, 1958, 1956, 1950, 1947, 1942, 1938, 1934, 1923, 1920

2006, 2000, 1998, 1996, 1993, 1988, 1983, 1978, 1973, 1968, 1963, 1958, 1956, 1950, 1947, 1942, 1938, 1934, 1923, 1920

1998, 1996, 1993, 1988, 1983, 1978, 1973, 1968, 1963, 1958, 1956, 1950, 1947, 1942, 1938, 1934, 1931, 1927, 1923, 1920

1996, 1988, 1983, 1978, 1973, 1968, 1963, 1958, 1956, 1950, 1947, 1942, 1938, 1934, 1927, 1923, 1920

2006, 2000, 1998, 1996, 1993, 1988, 1983, 1978, 1973, 1968, 1963, 1958, 1956, 1950, 1947, 1942, 1938, 1934, 1931, 1923, 1920

2006, 2000, 1998, 1996, 1993, 1988, 1983, 1978, 1973, 1968, 1963, 1958, 1956, 1950, 1947, 1942, 1938, 1934, 1931, 1923, 1920